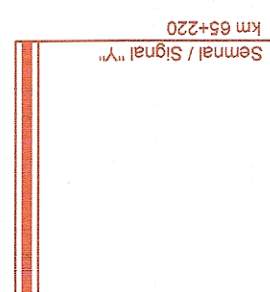
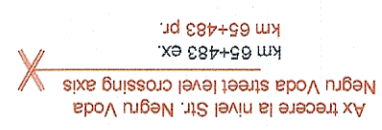



LEGENDA / LEGEND

- NSS nivel superior sina top of rail
 AR aliniament-racordare, punctul de trecere din aliniament in curba progresiva tangent to spiral, transition point from tangent to spiral
 RC racordare-curba, punctul de trecere din curba progresiva in curba circulara spiral to curve, transition point from spiral to circular curve
 CR curba-racordare, punctul de trecere din curba circulara in curba progresiva curve to spiral, transition point from circular curve to spiral
 RA racordare-aliniament, punctul de trecere din curba progresiva in aliniament spiral to tangent, transition point from spiral curve to tangent
 Ti tangenta de intrare
 Te tangenta de iesire
 TC punct de schimbare de la curba circulara la curba progresiva
 R raza curbei circulare, in m
 LR lungimea curbei progresive, in m length of spiral, in m
 Rv raza curbei de racordare in plan vertical, in m
 Bv bisectoarea curbei de racordare in plan vertical, in m
 Tv tangenta curbei de racordare din plan vertical, in m
- Ax statie / Station axis
 Ax P.O. / Stopping point axis
 Trecere la nivel proiectata / Designed level crossing
 Trecere la nivel existenta / Existing level crossing
 Pod proiectat / Designed bridge
 Podet proiectat / Designed culvert
 Pasaj superior existent / Existing overpass
 Pasarela pietonala / Designed footbridge



KM = 65+408.000
NSS = 22.385

KM = 66+108.000
NSS = 21.615

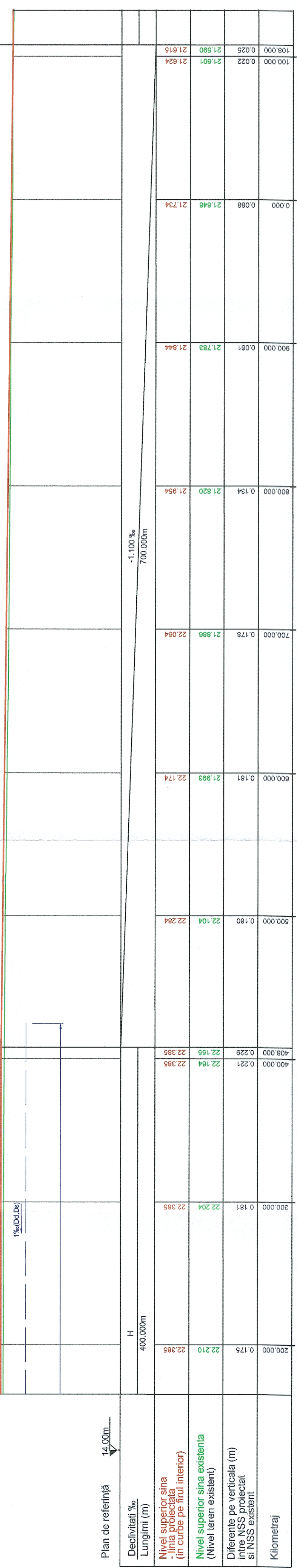


Diagrama curburi S 200/R [cm]

PROIECT FINANȚAT DE UNIUNEA EUROPEANĂ EUROPEAN UNION FINANCED PROJECT

GVERNUL ROMÂNIEI GOVERNMENT OF ROMANIA

COMPANIA NAȚIONALĂ DE CĂI FERATE "C.F.R." S.A. ROMANIAN RAILWAY NATIONAL COMPANY

MODERNIZAREA INFRASTRUCTURII DE CĂI FERATE DINTRE STAȚIILE CF BUCUREȘTI NORD - JILAVA - GIURGIU NORD - GIURGIU NORD FRONTIERA BUCHAREST NORTH - JILAVA - GIURGIU NORTH - GIURGIU NORTH BORDER

PROIECTANT/ DESIGNER: Ing. Marieta POPESCU
 ASOCIEREA/ JOINT VENTURE: BACONS Impex SRL Căminul 103, București, România

PROIECTUL/ PROJECT DENUMIRE/ LUCRARE: MODERNIZAREA INFRASTRUCTURII DE CĂI FERATE DINTRE STAȚIILE CF BUCUREȘTI NORD - JILAVA - GIURGIU NORD - GIURGIU NORD FRONTIERA

PROIECT TITLUL/ WORKS TITLE: MODERNIZATION OF THE RAILWAY INFRASTRUCTURE BUCHAREST NORTH - JILAVA - GIURGIU NORTH - GIURGIU NORTH BORDER

NUME/NOME: Ing. Marieta POPESCU
 DATA/DATE: 06.2023

SPECIALITATE/ SPECIALITY: INFRASTRUCTURA SI SUPRASTRUCTURA CF

DESCRIȚIE/ DESCRIPTION: PROFIL LONGITUDINAL - km 65+200 - 66+100
 SCALA/SCALE: 1:20000/1:200

EXEMPLAR NR./ EXEMPLARY NO.: 1

SF 207 002 23 Ts02 33 04