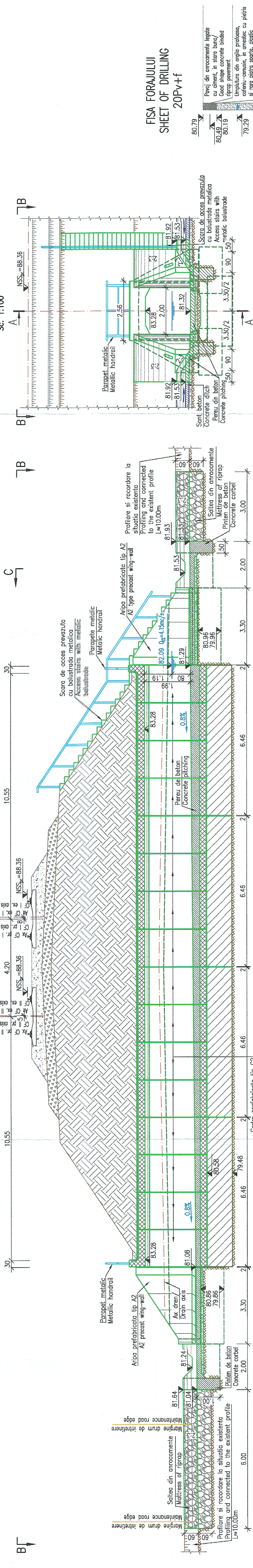


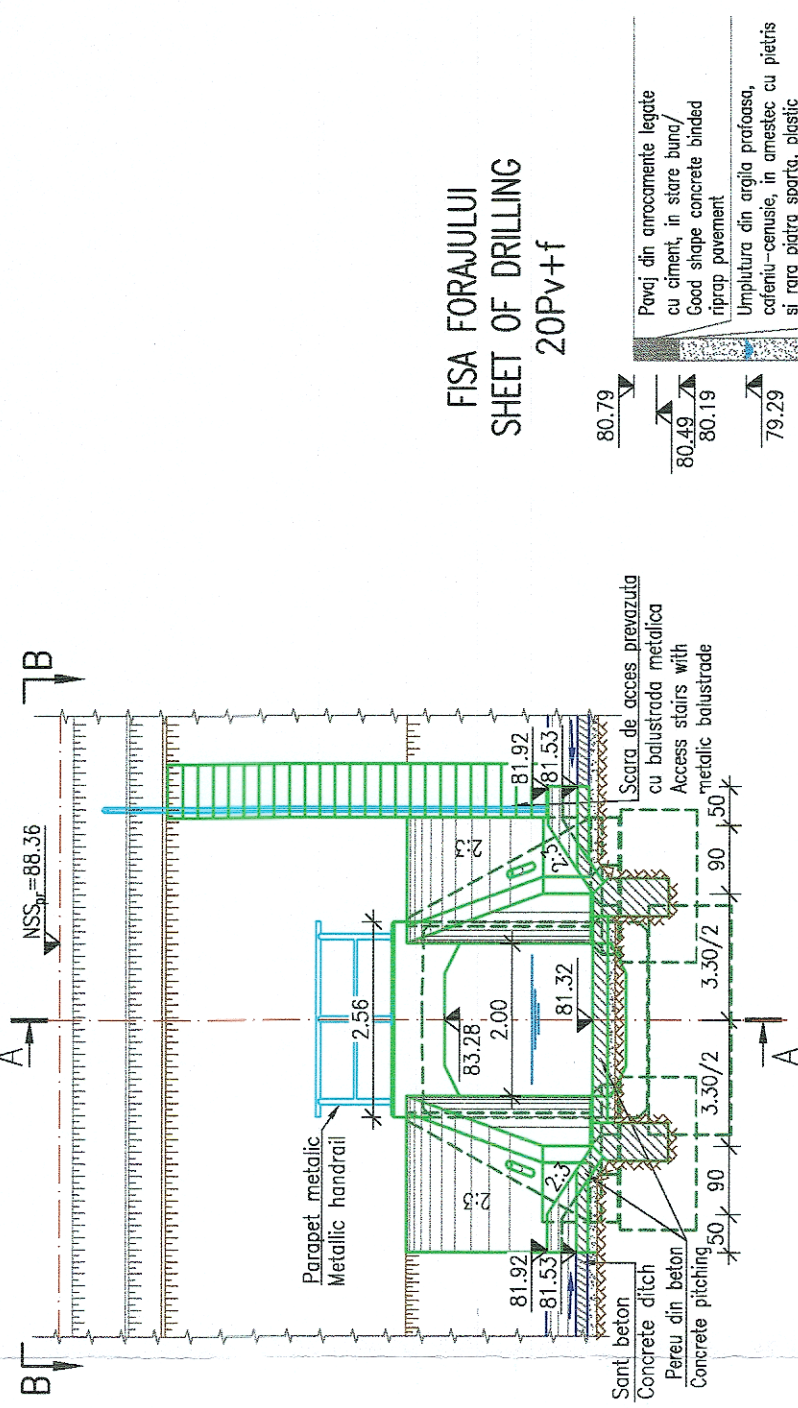
# SECTIUNE LONGITUDINALA A-A/A-A-A LONGITUDINAL SECTION

Sc. 1:100



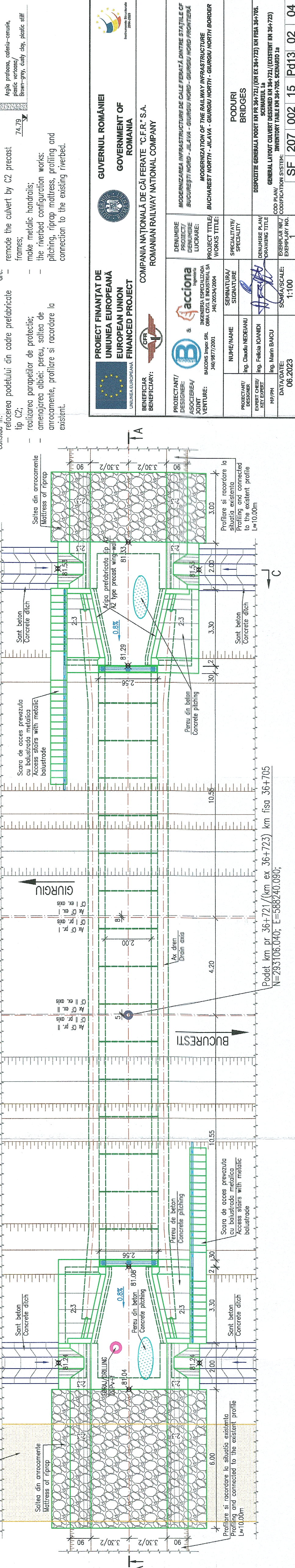
# VEDERE C-C/C-C-C VIEW

Sc. 1:100



# VEDERE PLANA B-B/B-B-B PLAN VIEW

Sc. 1:100




NOTE:  
 - Inaltimea libera de trecere sub podet este:  
 $h_f = 1.19\text{m}$ ;  
 - Nivelul apei pentru  $Q_{1\%} = 4.15\text{mc/s}$  este:  $82.09\text{m}$ ;  
 - Lucrarile la aceasta pozitie kilometrica  
 constau in:  
 - refacerea podetului din cadre prefabricate tip C2;  
 - realizarea parapetilor de protectie;  
 - amenajarea albiei: pereu, saltea de anrocamente, profilare si racordare la existent.

NOTE:  
 - The free height under the culvert is:  
 $h_f = 1.19\text{m}$ ;  
 - Level water for  $Q_{1\%} = 4.15\text{mc/s}$  is:  $82.09\text{m}$ ;  
 - The works which shall be made to this km are:  
 - remake the culvert by C2 precast frames;  
 - make metallic handrails;  
 - the riverbed configuration works: pitching, riprap mattress, profiling and connection to the existing riverbed.

# FISA FORAJULUI SHEET OF DRILLING

20Pv+ff



 <b>GUVERNUL ROMÂNIEI</b> GOVERNMENT OF ROMANIA		 <b>COMPANIA NAȚIONALĂ DE CĂI FERATE "C.F.R." S.A.</b> ROMANIAN RAILWAY NATIONAL COMPANY	
 <b>PROIECT FINANȚAT DE UNIUNEA EUROPEANĂ EUROPEAN UNION FINANCED PROJECT</b>		 <b>ACCIONA</b> INGENIERIA ESPECIALIZADA EN OBRAS CIVILES INDUSTRIALES SA BALCONIS IMPEX SRL 340/20594/2004 340/9877/2001	
DENUMIRE PROIECT/ PROJECT TITLE: DENUMIRE LUCRARII/ WORKS TITLE: MODERNIZAREA INFRASTRUCTURII DE CALE FERATA DINTRE STATIILE CF BUCURESTI NORD - JILAVA - GIURGIU NORD - GIURGIU NORD FRONTIERA MODERNIZATION OF THE RAILWAY INFRASTRUCTURE BUCHAREST NORTH - JILAVA - GIURGIU NORTH - GIURGIU NORTH BORDER		DENUMIRE PROIECT/ PROJECT TITLE: DENUMIRE LUCRARII/ WORKS TITLE: MODERNIZAREA INFRASTRUCTURII DE CALE FERATA DINTRE STATIILE CF BUCURESTI NORD - JILAVA - GIURGIU NORD - GIURGIU NORD FRONTIERA MODERNIZATION OF THE RAILWAY INFRASTRUCTURE BUCHAREST NORTH - JILAVA - GIURGIU NORTH - GIURGIU NORTH BORDER	
NUME/NOME: Ing. Claudia NEDEIANU		SEMNATURA/ SIGNATURE: 	
PROIECTANT/ DESIGNER: Ing. Felicia IOANIDI		SPECIALITATE/ SPECIALITY: BRIDGES	
DATA/DATE: 06.2023		COD PLAN/ DRAWING TITLE: DISPOZITIE GENERALA PODET KM PR 36+721/(KM EX 36+723) KM FISA 36+705. SCENARIU 1a GENERAL LAYOUT CULVERT DESIGNED KM 36+721/(EXISTENT KM 36+723) SCENARIO 1a	
NP/PI: Ing. Marin BAICU		COD PLAN/ DRAWING TITLE: DISPOZITIE GENERALA PODET KM PR 36+721/(KM EX 36+723) KM FISA 36+705. SCENARIU 1a GENERAL LAYOUT CULVERT DESIGNED KM 36+721/(EXISTENT KM 36+723) SCENARIO 1a	
DATA/DATE: 06.2023		SCARA/SCALE: 1:100	

Podet km pr 36+721/(km ex 36+723) km fisa 36+705  
 N=293106.040; E=588240.090;