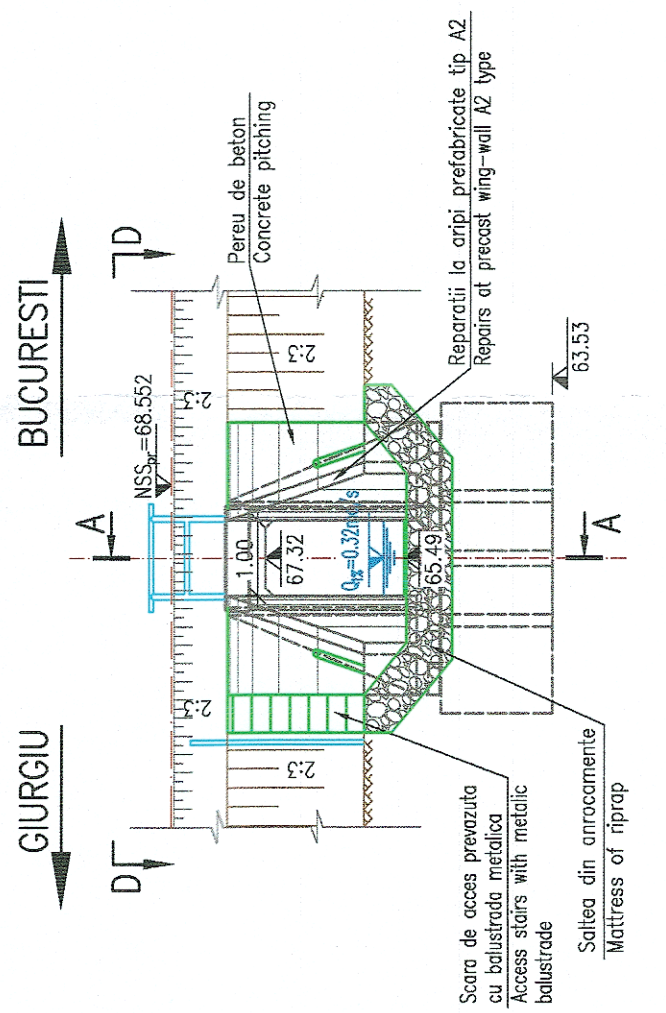
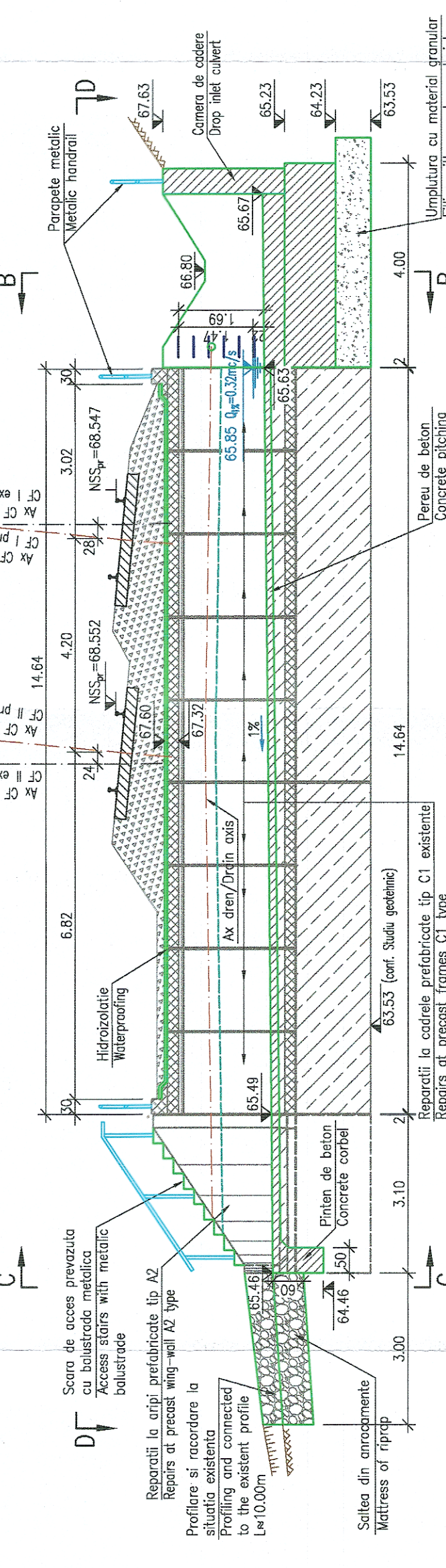
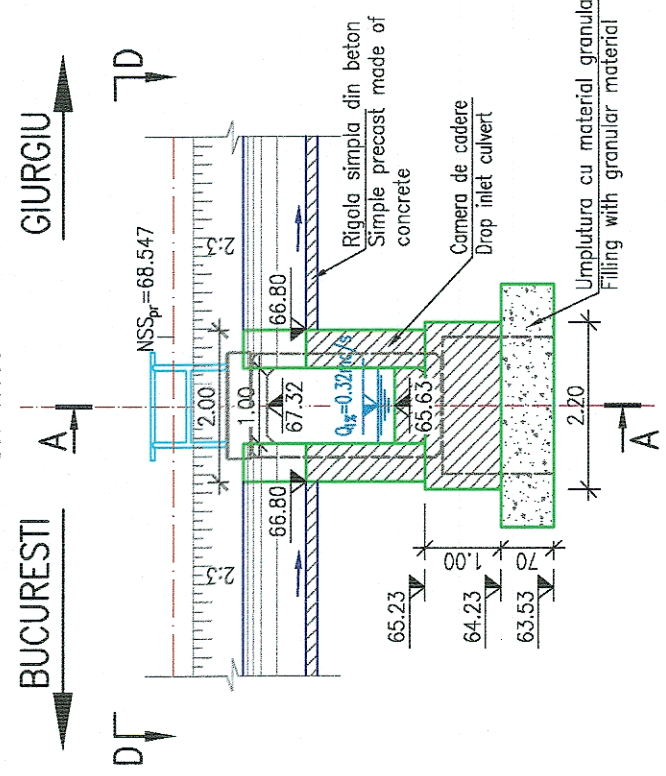


SECTIUNE LONGITUDINALA A-A/A-A LONGITUDINAL SECTION

Sc. 1:100

VEDERE B-B/B-B VIEW

Sc. 1:100

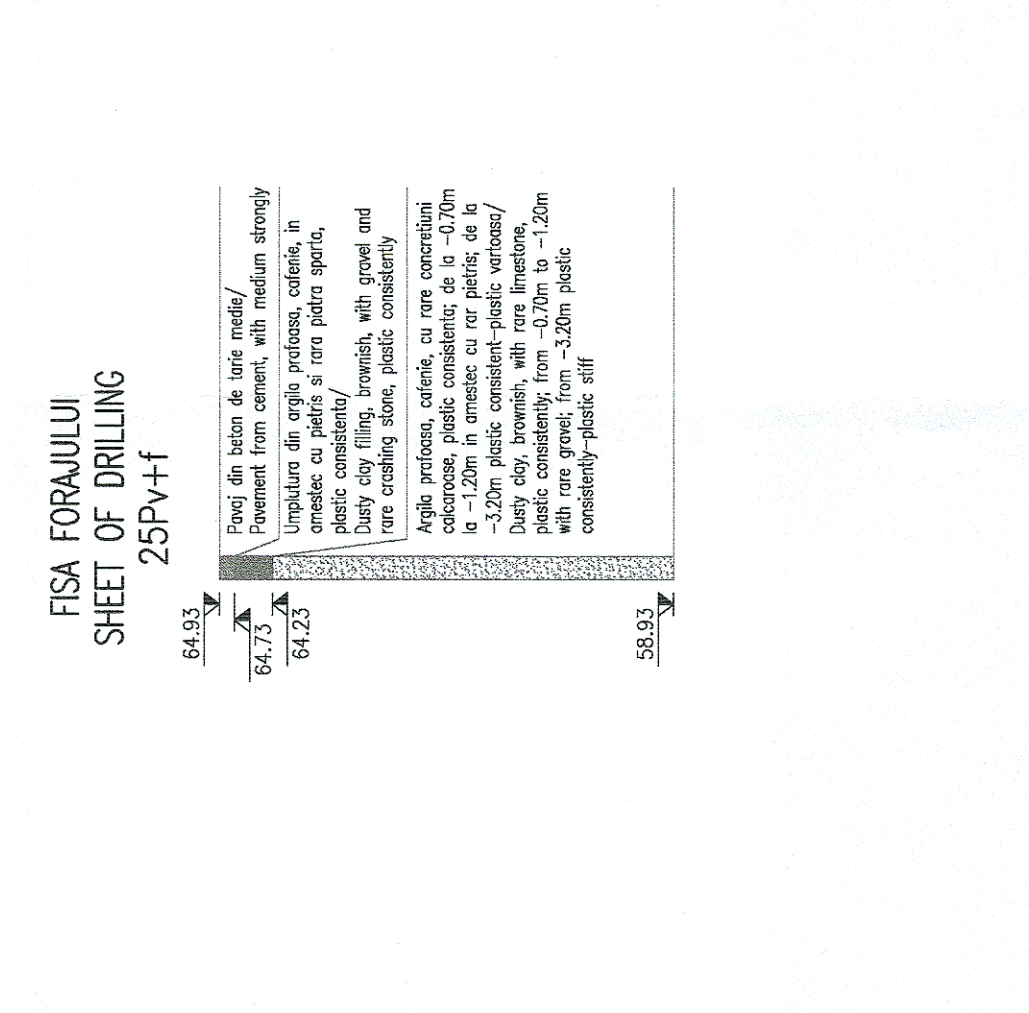
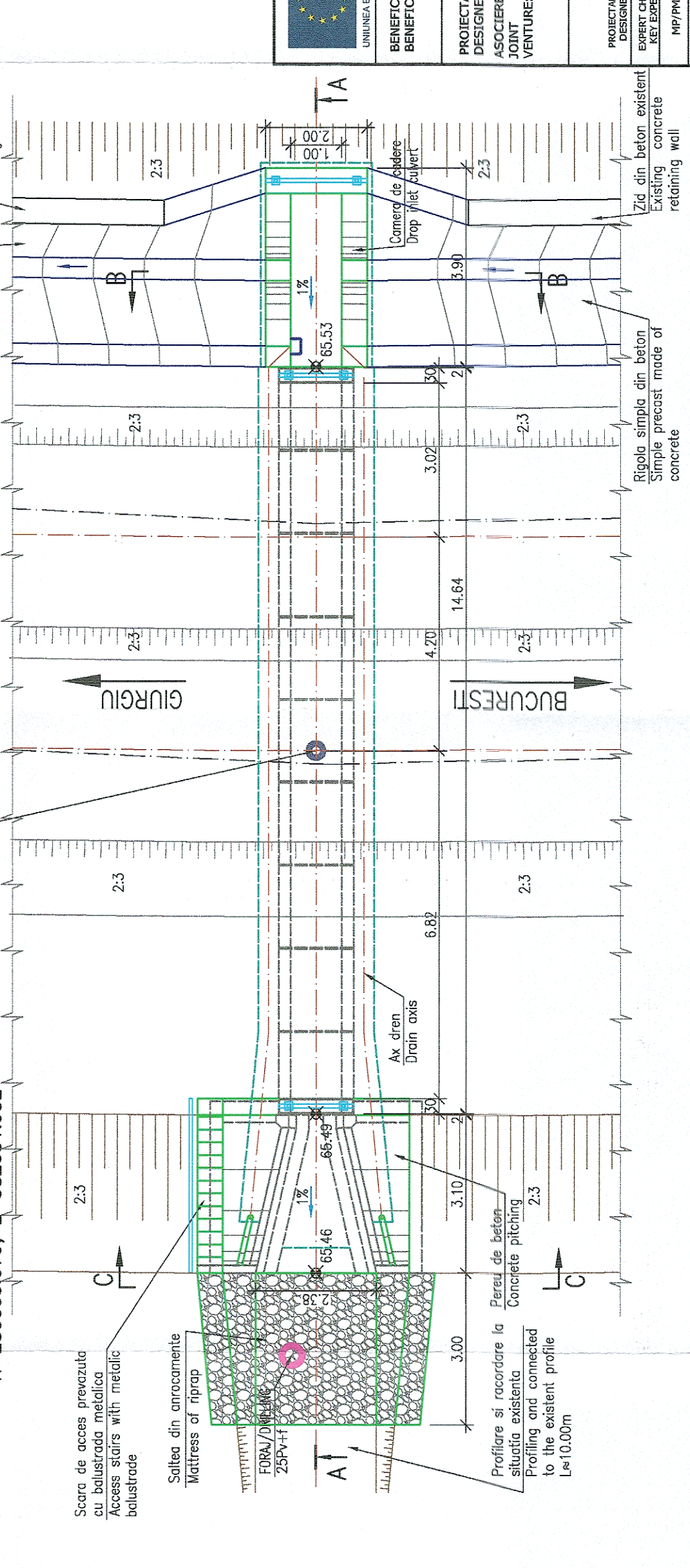



VEDERE PLANA C-C/C-C PLAN VIEW

Sc. 1:100


VEDERE B-B/B-B VIEW

Sc. 1:100



FISA FORAJULUI SHEET OF DRILLING 25Pv+f

Sc. 1:100



- NOTA:
- Inaltimea libera de trecere sub podet este: $\Delta h = 1.47m$;
 - Nivelul apei pentru $Q_{1\%} = 0.32mc/s$ este: $65.85m$;
 - Lucrarile la aceasta pozitie kilometrica constau in:
 - repararea podetului din cadre prefabricate tip C1;
 - amenajarea albiei: pereu, saltea de anrocamente, profilare si racordare la existent.
- NOTE:
- The free height under the culvert is: $\Delta h = 1.47m$;
 - Level water for $Q_{1\%} = 0.32mc/s$ is: $65.85m$;
 - The works which shall be made to this km are:
 - repairs C1 precast frames culvert;
 - the riverbed configuration works: pitching, riprap mattress, profiling and connection to the existing riverbed.

GUVERNUL ROMÂNIEI
GOVERNMENT OF ROMANIA

PROIECT FINANȚAT DE UNIUNEA EUROPEANĂ
EUROPEAN UNION FINANCED PROJECT

COMPANIA NAȚIONALĂ DE CĂI FERATE "C.F.R." S.A.
ROMANIAN RAILWAY NATIONAL COMPANY

PROJECTANT/ DESIGNER: INGENERIA ASOCIATA BACONS Impex SRL J40/9877/2001	PROJECT TITLE/ WORKS TITLE: MODERNIZAREA INFRASTRUCTURII DE CALE FERATĂ DINTRE STATIILE DE BUCUREȘTI NORD - JILAVA - GIURGIU NORD - GIURGIU NORD FRONTIERĂ MODERNIZATION OF THE RAILWAY INFRASTRUCTURE BUCHAREST NORTH - JILAVA - GIURGIU NORTH - GIURGIU NORTH BORDER	DENUMIRE PROIECT/ DENUMIRE LUCRARE: PROIECT TITLU/ WORKS TITLE: MODERNIZAREA INFRASTRUCTURII DE CALE FERATĂ DINTRE STATIILE DE BUCUREȘTI NORD - JILAVA - GIURGIU NORD - GIURGIU NORD FRONTIERĂ MODERNIZATION OF THE RAILWAY INFRASTRUCTURE BUCHAREST NORTH - JILAVA - GIURGIU NORTH - GIURGIU NORTH BORDER	SPECIALITATE/ SPECIALITY: PODURI BRIDGES
PROJECT/VENTURE: INGENERIA ASOCIATA BACONS Impex SRL J40/9877/2001	PROJECT TITLE/ WORKS TITLE: MODERNIZAREA INFRASTRUCTURII DE CALE FERATĂ DINTRE STATIILE DE BUCUREȘTI NORD - JILAVA - GIURGIU NORD - GIURGIU NORD FRONTIERĂ MODERNIZATION OF THE RAILWAY INFRASTRUCTURE BUCHAREST NORTH - JILAVA - GIURGIU NORTH - GIURGIU NORTH BORDER	SEMNATURA/ SIGNATURE: Ing. Andrei NEGREI Ing. Felicia IOANIDI Ing. Marin BAICU	SPECIALITATE/ SPECIALITY: PODURI BRIDGES
DATA/DATE: 06.2023	SCARA/SCALE: 1:100	DENUMIRE PLAN/ DRAWING TITLE: GENERAL LAYOUT CULVERT INVENTORY TABLE KM 52+300 EXISTENT KM 52+324/DESIGNED KM 52+324. SCENARIU 1a	SPECIALITATE/ SPECIALITY: PODURI BRIDGES