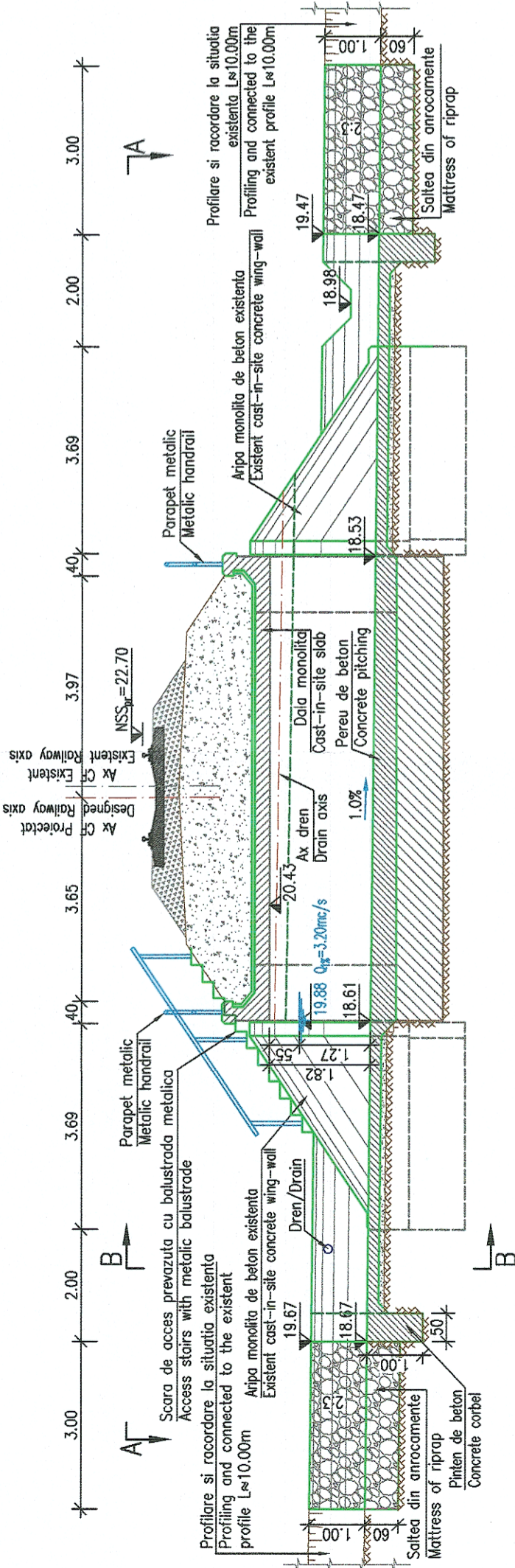


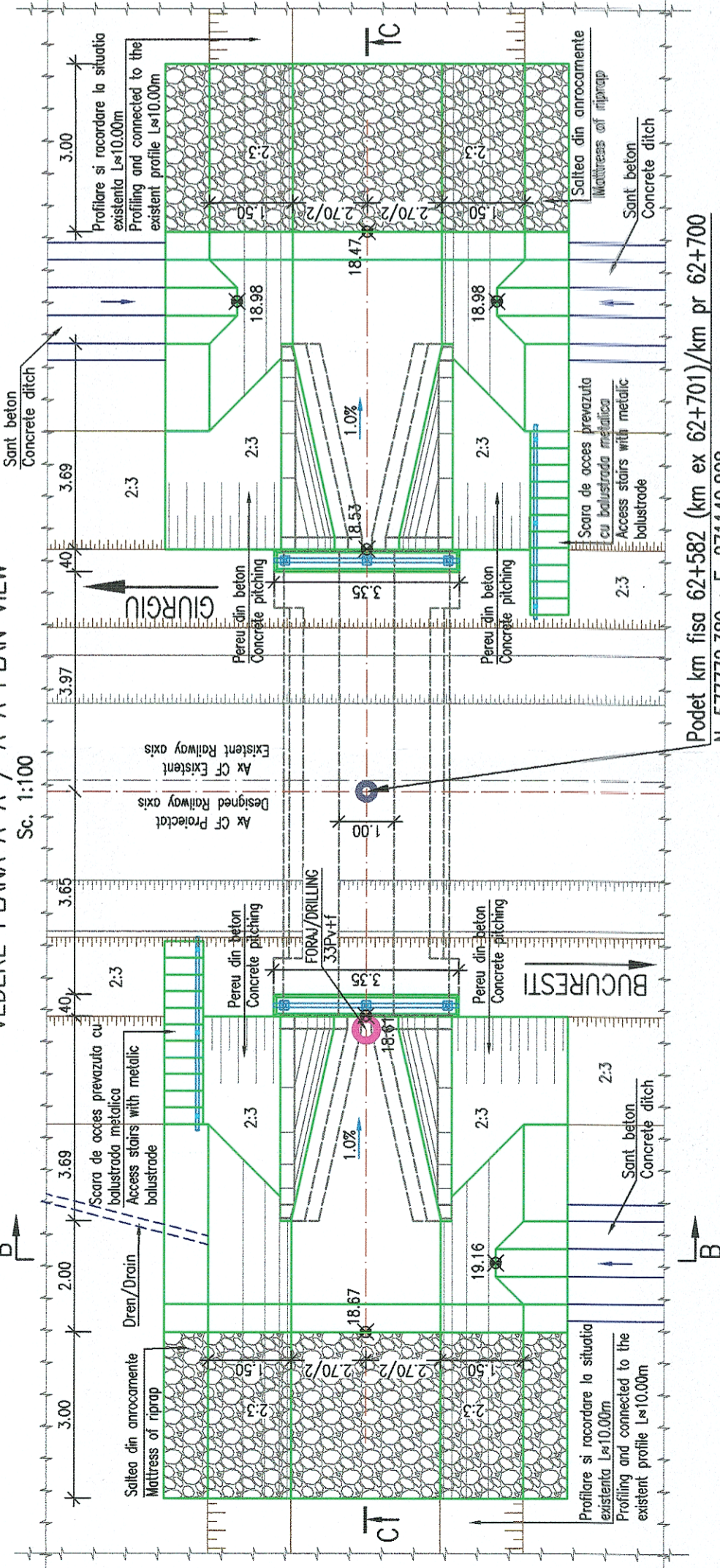
SECTIUNE LONGITUDINALA C-C / C-C LONGITUDINAL SECTION

Sc. 1:100



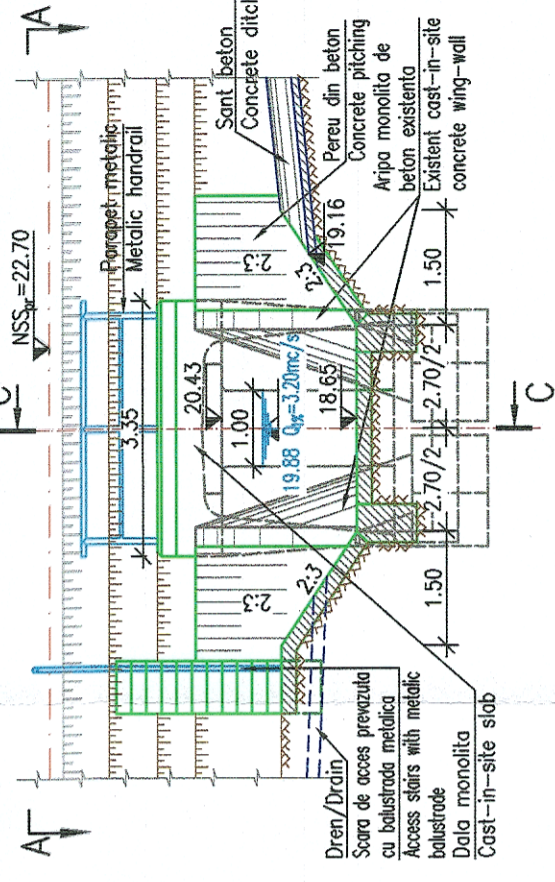
VEDERE PLANA A-A / A-A PLAN VIEW

Sc. 1:100



VEDERE B-B / B-B VIEW


Sc. 1:100



NOTA:
 - Inaltimea libera de trecere sub podet este: $\Delta h=0.55m$;
 - Nivelul apei pentru $Q_{1\%}=3.20mc/s$ este: 19.88m;
 - Lucrarile la aceasta pozitie kilometrica constau in:
 - repararea podetului datat;
 - amenajarea podetului apei; percu, saltea de anrocamente, profilare si racordare la existent.

NOTE:
 - The free height under the culvert is: $\Delta h=0.55m$;
 - Level water for $Q_{1\%}=3.20mc/s$ is: 19.88m;
 - The works which shall be made to this km are:
 - repairs slab culvert;
 - the riverbed configuration works: pitching, riprap mattress, profiling and connection to the existing riverbed.

FISA FORAULUI/
 SHEET OF DRILLING
 33Pv+T



| | | | |
|--|---|---|---|
| <p>PROIECT FINANAT DE UNIUNEA EUROPEANA EUROPEAN UNION FINANCED PROJECT</p> | | <p>GUVERNUL ROMANIEI GOVERNMENT OF ROMANIA</p> | |
| <p>BENEFICIAR BENEFICIARY: COMPANIA NATIONALA DE CAI FERATE "C.F.R." S.A. ROMANIAN RAILWAY NATIONAL COMPANY</p> | | <p>PROIECTANT/ DESIGNER: ACCIONA INGENIERIA ESPECIALIZADA ASOCIEREAV JOINT VENTURE: BALCONS Impex SRL OBRA CIVIL E INDUSTRIAL SA J40/9877/2001</p> | |
| <p>PROIECTANT/ DESIGNER: B&B INGENIERIA ESPECIALIZADA ASOCIEREAV JOINT VENTURE: BALCONS Impex SRL OBRA CIVIL E INDUSTRIAL SA J40/9877/2001</p> | | <p>DENUMIRE PROIECT/ DENUMIRE LUCRARE: MODERNIZAREA INFRASTRUCTURII DE CALE FERATA DINTRE STATILE CF BUCURESTI NORD - JILAVA - GIURGIU NORD - GIURGIU NORD FRONTIERA</p> <p>PROJECT TITLE/ WORKS TITLE: MODERNIZATION OF THE RAILWAY INFRASTRUCTURE BUCHAREST NORTH - JILAVA - GIURGIU NORTH - GIURGIU NORTH BORDER</p> | |
| <p>PROIECTANT/ DESIGNER: Ing. Claudiu NEDEIANU</p> <p>EXPERT CHEF/ KEY EXPERT: Ing. Felicia IOANIDI</p> <p>MP/PM: Ing. Marin BAICU</p> | <p>SEMNTURA/ SIGNATURE: [Signature]</p> | <p>SPECIALITATE/ SPECIALITY: PODURI BRIDGES</p> | <p>DENUMIRE PLAN/ DRAWING TITLE: DISPOZITIE GENERALA PODET KM FISA 62+582 (KM EX 62+701)/KM PR 62+700. SCENARIUL 1a</p> <p>EXEMPLAR NR./ EXEMPLARY NO.: 1</p> |
| <p>DATA/DATE: 06.2023</p> | | <p>SCALA/SCALE: 1:100</p> | |

Podet km fisa 62+582 (km ex 62+701)/km pr 62+700
 N=577772.389 ; E=271140.828