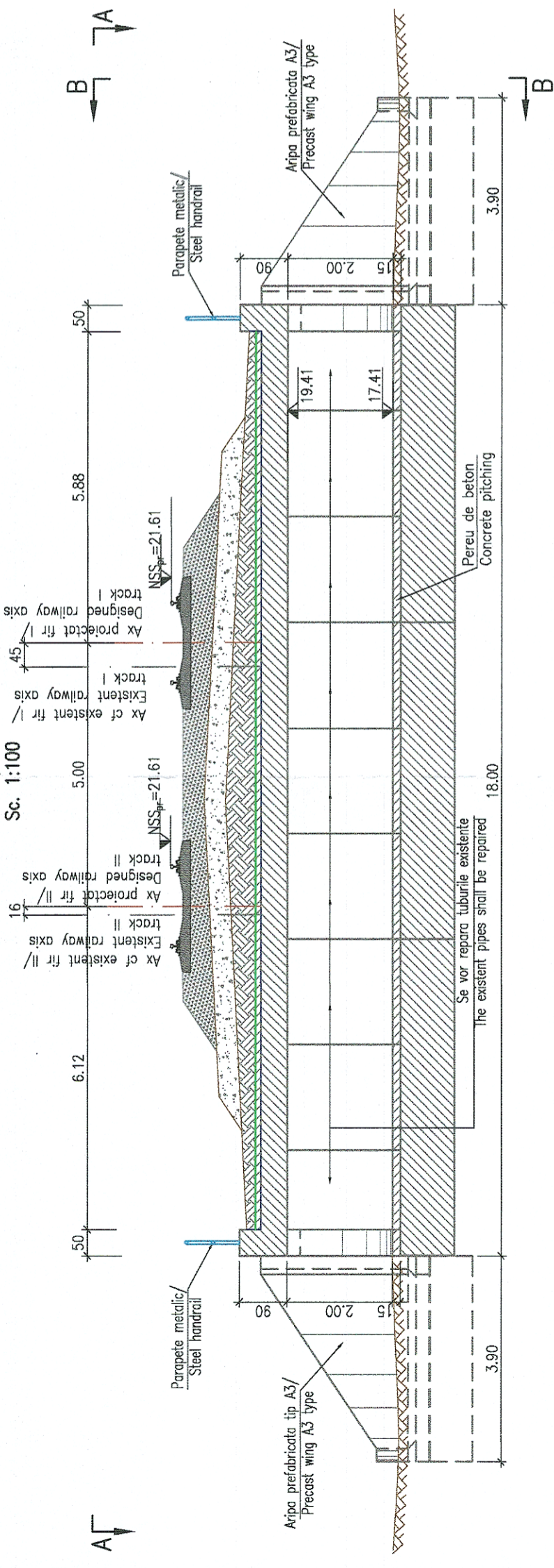



SECTIUNE LONGITUDINALA C-C/C-C LONGITUDINAL SECTION

Sc. 1:100



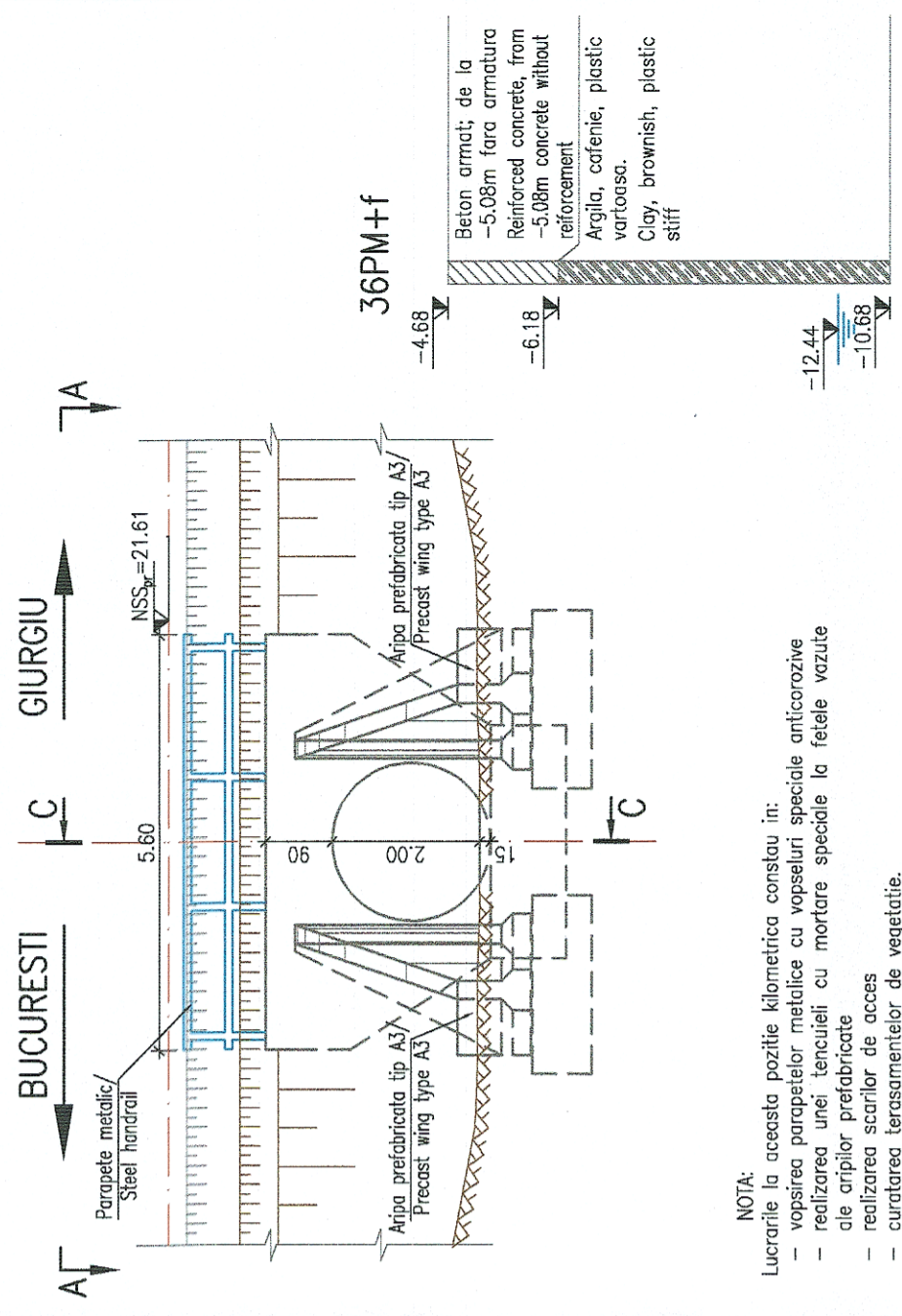
VEDERE PLANA A-A/A-A PLAN VIEW

Sc. 1:100



VEDERE B-B/B-B VIEW

Sc. 1:100



NOTA:
 Lucrarile la aceasta pozitie kilometrica constau in:
 - vopsirea parapetelor metalice cu vopsele speciale anticorozive
 - realizarea unei tencuieli cu mortare speciale la fetele vazute ale aripilor prefabricate
 - realizarea scarilor de acces
 - curatarea terasamentelor de vegetatie.

NOTE:
 The works which shall be made at this km are:
 - painting of the steel handrail with special anti-corrosive paints;
 - plating with special mortars at the visible faces of the precast wing walls;
 - execution of access stairs;
 - cleaning of the vegetation on the embankments

<p>PROIECT FINANAT DE UNIUNEA EUROPEANA EUROPEAN UNION FINANCED PROJECT</p> <p>GVERNUL ROMANIEI GOVERNMENT OF ROMANIA</p> <p>COMPANIA NATIONALA DE CAI FERATE "C.F.R." S.A. ROMANIAN RAILWAY NATIONAL COMPANY</p>		<p>DENUMIRE PROIECT/ DENUMIRE LUCRARE: MODERNIZAREA INFRASTRUCTURII DE CALE FERATE A DINTRE STATIILE CF BUCURESTI NORD - JILAVA - GIURGIU NORD - GIURGIU NORD FRONTIERA BUCHAREST NORTH - JILAVA - GIURGIU NORTH - GIURGIU NORTH BORDER</p>	
<p>PROIECTANT/ DESIGNER: Ing. Madalin MUTU</p> <p>ASOCIEREA/ JOINT VENTURE: BAICONS Impex SRL 340/9877/2001 & acciona Ingineria Specializata OBRA CIVIL E INDUSTRIAL SA 340/20534/2004</p>		<p>DENUMIRE PLAN/ DRAWING TITLE: DISPOZITIE GENERALA PODET KM FISA 66+062 (KM EX 66+177)/ KM PR 66+181. SCENARIUL 1a GENERAL LAYOUT CULVERT INVENTORY TABLE KM 66+062 (EXISTENT KM 66+177)/DESIGNED KM 66+181. SCENARIO 1a</p>	
<p>NUME/NOME: Ing. Madalin MUTU</p>		<p>SPECIALTATE/ SPECIALITY: PODURI BRIDGES</p>	
<p>SEMINTURA/ SIGNATURE: [Signature]</p>		<p>SCARA/SCALE: 1:100</p>	
<p>DATA/DATE: 06.2023</p>		<p>EXEMPLAR NR./ EXEMPLARY NO.: 1</p>	