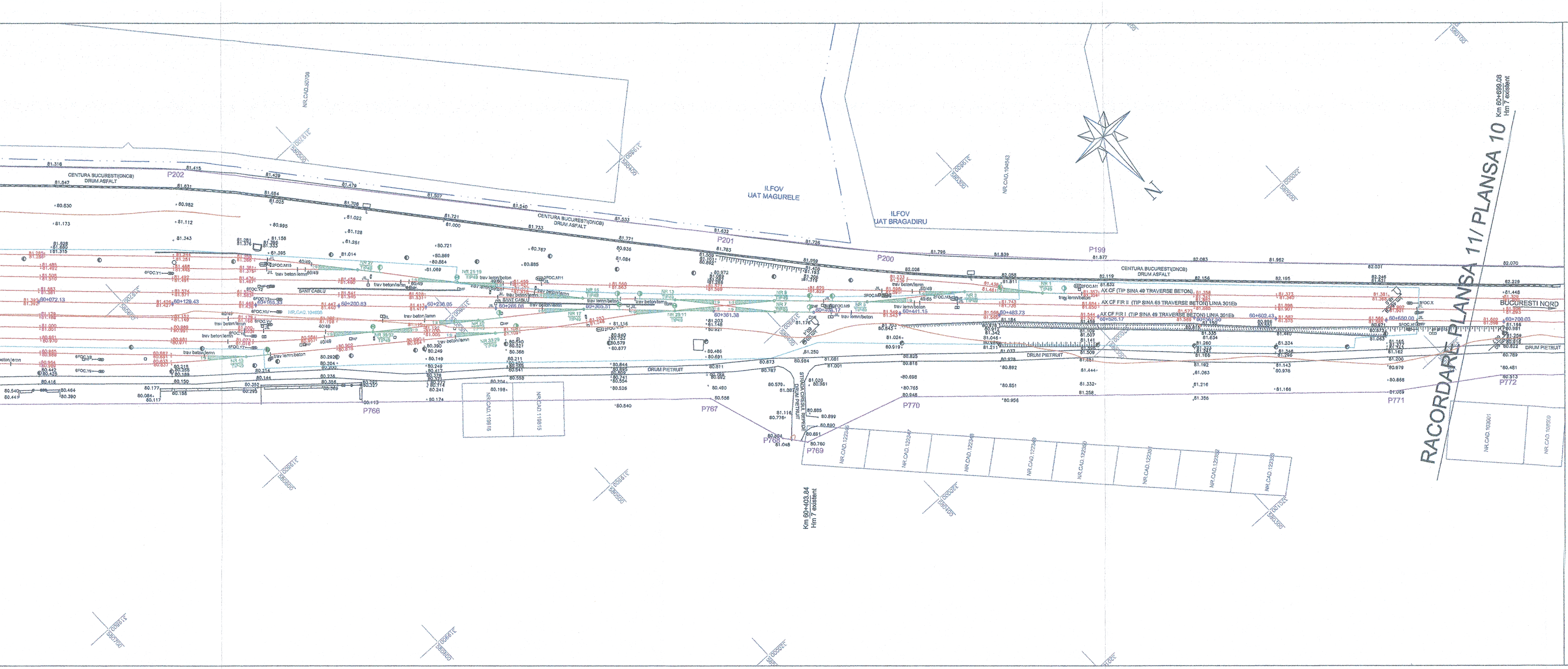
RACORDARE PLANSA 11/ PLANSA 10
Km 60+699.08 Hm 7 existent
Km 60+403.84 Hm 7 existent
BUCURESTI NORD
ILFOV UAT MAGURELE
ILFOV UAT BRAGADIRU
CENTURA BUCURESTI(DNCB) DRUM ASFALT
DRUM PIETRUIT
STRADA CIRESUL REPEDE/ DRUM PIETRUIT
AX CF FIR I (TIP SINA 49 TRAVERSE BETON)
AX CF FIR II (TIP SINA 65 TRAVERSE BETON/ LINIA 301Eb)
trav beton/lemn
P202
P201
P200
P199
P767
P768
P769
P770
P771
P772
N

LEGENDA/LEGEND

B1 / 95.218	BORNA RETEA DE INDESIRE/ BENCHMARK OF THE SECONDARY NETWORK
501 / 95.218	REPER DE NIVELMENT DE BAZA/ REFERENCE BASE LEVEL
501 / 95.218	REPER DE NIVELMENT TEHNIC/ REFERENCE TECHNICAL LEVEL
km 3 / 3,5	BORNA KILOMETRICA-HECTOMETRICA/ KILOMETRIC-HECTOMETRIC BENCHMARK
Bz	BORNA ZONA CF/ BENCHMARK OF THE RAILWAY AREA
☐K	BORNA CABLU/ CABLE BENCHMARK
☐ Fo	BORNA FIBRA OPTICA/ OPTICAL FIBER BENCHMARK
☐MF	MUFA CABLU/ CABLE BOX
☐	CUTIE CABLU/ CABLE BOX
C.cv.	COLOANA CONVORBIRE/ CONVERSATION COLUMN
	MARCA DE SIGURANTA/ SAFETY MARK
	SEMNAL LUMINOS PE STALP/ LIGHT SIGNAL ON POLE
	SEMNAL LUMINOS PITIC/ SMALL TRAFFIC LIGHTER
	AVERTIZOR PENTRU TRECERE LA NIVEL/ WARNING DEVICE FOR LEVEL CROSSING
	BARIERA/ RAILWAY GATE
	CRUCE/ CROSS
	CUTIE DIN FONTA GAZE/ GAS FONT BOX
Ⓣ	CAMIN DE VIZITARE TELEFON/ PHONE MANHOLE
©	CAMIN DE VIZITARE CANAL/ SEWERAGE MANHOLE
	GURA DE AERISIRE CANALIZARE/ MOUTH VENTING SEWAGE
Ⓐ	CAMIN DE VIZITARE APA/ WATER MANHOLE
○g	MARTOR GAZE/ GAS TELLTALE
	PANOU ELECTRIC/ ELECTRIC PANEL
	HIDRANT/ HYDRANT
	GEIGER/ GEIGER
⊙	FANTANA/ FOUNTAIN
	CISMEA/ DRINKING FOUNTAIN
	POM/ TREE
	STALP POARTA/ GATE POLE
	OPRITOR CF/ CATCHER OF RAILWAY LINE
JIL	JOANTA IZOLATA DE LEGATURA/ INSULATING JOINT
49/65	SCHIMBARE TIP SINA DE CALE FERATA/ RAIL TYPE CHANGE
trav beton/lemn	SCHIMBARE TIP DE TRAVERSE/ SLEEPER TYPE CHANGE
CED ☐	DULAP CENTRALIZARE ELECTRODINAMICA/ SWITCH ELECTRODINAMIC CENTRALIZATION
	TRANSFORMATOR ELECTRIC PE STALP/ POLE ELECTRICAL TRANSFORMER
	INDICATOR/ ROAD SIGN

78.658	PUNCT RADIAT/ RADIATED POINT
67+251.00	PICHET/ STAKE
NR. 7/8 TIP49; NR 8 TIP49; NR 8 TIP49; 1:9	SCHIMBATORE DE CALE/ SWITCH
○	STALP DIN LEMN/ WOOD POLE
◐	STALP DIN BETON/ CONCRETE POLE
●	STALP DIN METAL/ METAL POLE
	LAMPADAR PE ALEI/ LAMPADAR ON SIDE STRET
☐	STALP INALTA TENSIUNE/ POWER-LINE TOWER
◐ SE 120	STALP ELECTRIC DIN BETON/ CONCRETE ELECTRIC POLE
■ SE 120	STALP ELECTRIC DIN METAL/ METALLIC ELECTRIC POLE
	STALP DIFUZOR/ LOUD-SPEAKER POLE
	SUSTINERE LINIE DE CONTACT/ CONTACT WIRE
	ANCORA SUSTINERE STALP/ POLE ANCHOR
	LIMITA ZONA CFR INTABULATA/ LIMITED CFR AREA INCLUDED
	LIMITA UAT/ UAT LIMIT
	SUPRAFATA NECESARA PROIECTULUI/ NECESSARY PROJECT SURFACE
	CADSTRE VECINE/ NEIGHBORHOOD
	AX CF/ RAILWAY LINE AXE
	TALUZ SUS/ SOIL SLOPE UP
	TALUZ JOS/ SOIL SLOPE DOWN
	SANT DE SCURGERE A APELOR SUS/ DRAIN DITCH UP
	SANT DE SCURGERE A APELOR JOS/ DRAIN DITCH DOWN
	GARD DIN BETON/ CONCRETE FENCE
	GARD DIN LEMN/ WOOD FENCE
	GARD DIN METAL/ METAL FENCE
	GARD DIN PLASA/ CHAIN-LINK FENCE
×—×—×—×—×—×	GARD DIN SARMA/ BARBED WIRE FENCE
	GARD VIU-LIMITA PADURE/ GREEN FENCE-FOREST LIMIT
	ZID SUS/ UP WALL
	ZID JOS/ DOWN WALL
	RIGOLA/ CREVICE
	RAU/ RIVER

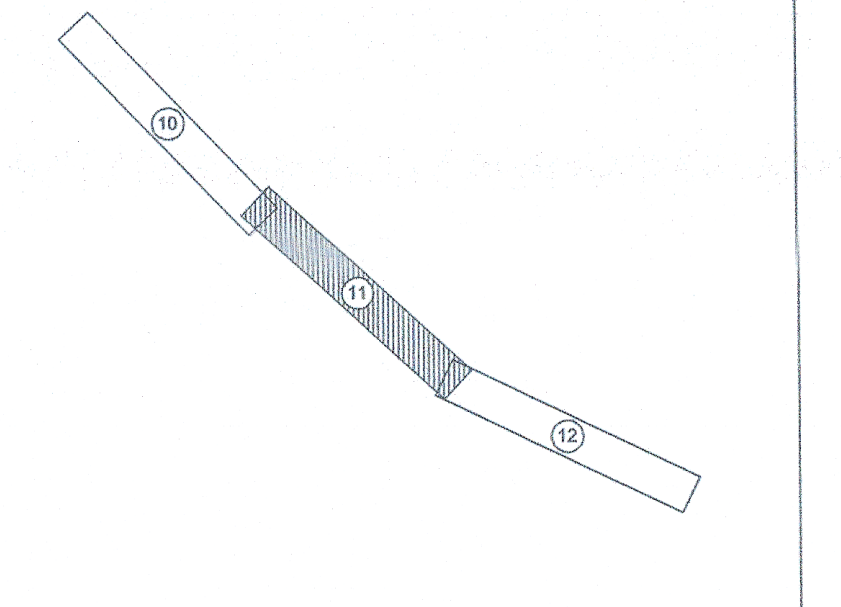

CERTIFICAT DE AUTORIZARE Seria RO-B-J Nr. 0684 S.C. VIO - TOP S.R.L. CLASA II

CERTIFICAT DE AUTORIZARE Seria RO-B-F, Nr. 1650 Maria Gina UNGUREANU CATEGORIA: A

NOTA: SISTEM DE PROIECTIE STEREOGRAFIC 1970
SISTEM DE REFERINŢĂ PENTRU COTE "0" MAREA NEAGRĂ 1975

NOTE: STEREOGRAPHIC PROJECT SYSTEM 1970
REFERENCE SYSTEM FOR QUOTES "0" BLACK SEA 1975

CENTRUL NAŢIONAL DE CARTOGRAFIE
Prezentul document este însoţit de procesul-verbal de recepţie
nr. 3 data 30.03.2018
Margareta DOGARU - Coordonator comisie recepţie C.N.C.

PROIECT FINANŢAT DE UNIUNEA EUROPEANĂ
EUROPEAN UNION FINANCED PROJECT

GUVERNUL ROMÂNIEI
GOVERNMENT OF ROMANIA

BENEFICIAR BENEFICIARY:	COMPANIA NAŢIONALĂ DE CĂI FERATE "C.F.R." S.A. ROMANIAN RAILWAY NATIONAL COMPANY
PROIECTANT/ DESIGNER: ASOCIEREA/ JOINT VENTURE: J40/9877/2001 & acciona J40/20534/2004 SUBCONTRACTANT/ SUBCONTRACTOR: S.C. VIOTOP SRL J/40/4967/1999	DENUMIRE PROIECT/ DENUMIRE LUCRARE: PROJECT TITLE/ WORKS TITLE: "MODERNIZAREA LINIEI CF BUCUREŞTI NORD-JILAVA-GIURGIU NORD-GIURGIU NORD FRONTIERĂ" *Lot 2 - MODERNIZAREA INFRASTRUCTURII DE CALE FERATA DINTRE STATIILE CF BUCURESTI NORD - GIURGIU NORD - GIURGIU FRONTIERA* "MODERNIZATION OF THE RAILWAY LINE BUCHAREST NORTH JILAVA - GIURGIU NORTH - GIURGIU NORTH BORDER" *LOT 2 - MODERNIZATION OF RAILWAY INFRASTRUCTURE BETWEEN RAILWAY STATIONS BUCHAREST NORD-GIURGIU NORTH-GIURGIU BORDER*

	NUME/NAME	SEMNATURA/ SIGNATURE	SPECIALITATE/ SPECIALITY	STUDIU TOPOGRAFIC TOPOGRAPHICAL STUDY
PROIECTANT/ DESIGNER	Ing. R. BURCEA			
EXPERT CHEIE/ KEY EXPERT	Ing. G.UNGUREANU		DENUMIRE PLAN/ DRAWING TITLE	PLAN DE SITUATIE/LAYOUT PLAN STATIA CF VARTEJU/ VARTEJU RAILWAY STATION
MP/PM	Ing. G.UNGUREANU			
DATA/DATE: 01.2018		SCARA/SCALE: 1:1000	EXEMPLAR NR/ EXEMPLARY NO. 1	COD PLAN/CODIFICATION SYSTEM: ST 207 Lot 2 08 ST 11 00

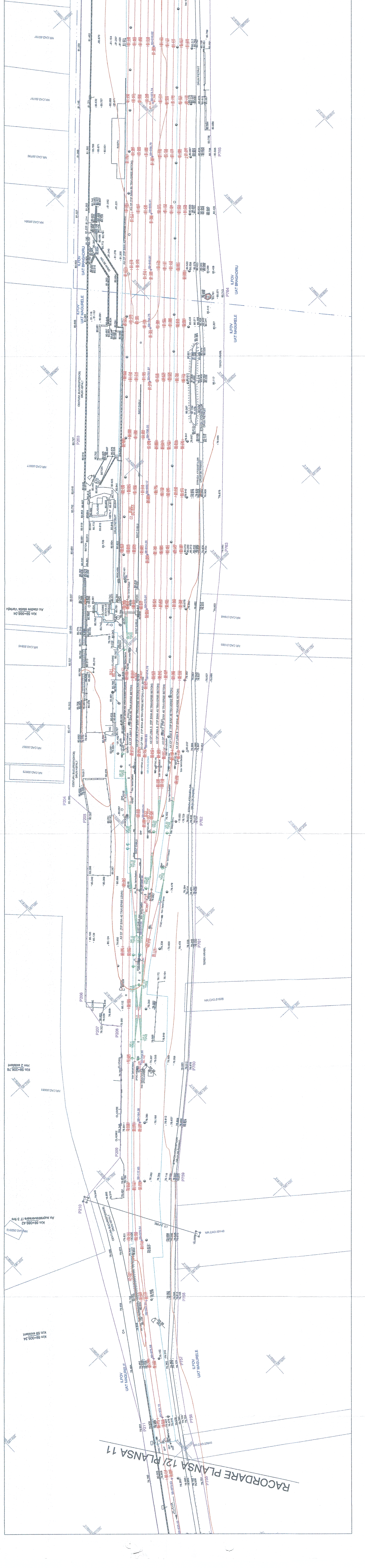
RACORDARE PLANSA 12/ PLANSA 11
Km 59+568.04
Ax cladire statia Vartejiu
Km 59+208.76
PH 2 existent
Km 59+089.42
Ax supratraversare IT 3 fire
Km 59+005.34
Km 59 existent
ILFOV
UAT MAGURELE
ILFOV
UAT BRAGADIRU
CENTURA BUCURESTI(DNCB)
DRUM ASFALT
CLADIRE
P203
P204
P205
P206
P207
P208
P209
P210
P211
P755
P756
P757
P758
P759
P760
P761
P762
P763
P764
P765
NR.CAD.50945
NR.CAD.50081
NR.CAD.202613