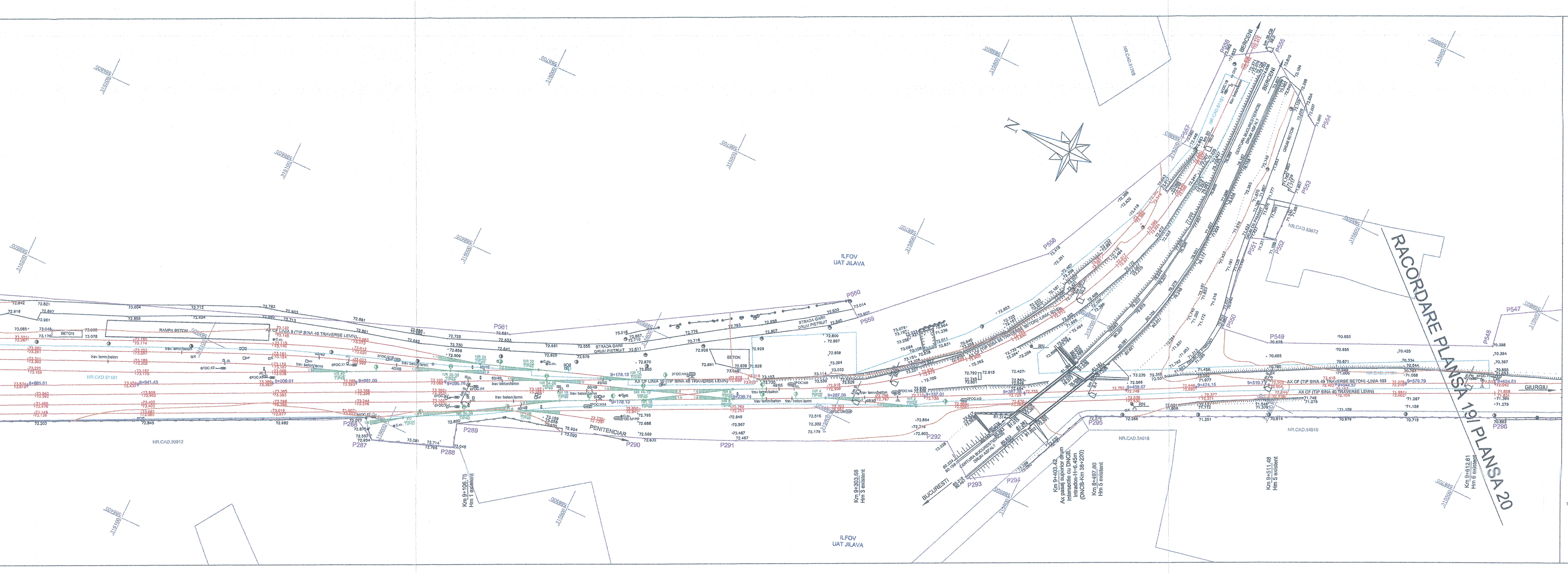
RACORDARE PLANSA 19/ PLANSA 20
ILFOV
UAT JILAVA
BUCURESTI
GIURGIU
PENTENCIAR
N
BETON
Km 9+303.68 Hm 3 existent
Km 9+403.42 Ax pasaj superior drum intersecție cu DNCB (DNCB-Km 39+250)
Km 9+497.80 Hm 5 existent
Km 9+511.48 Hm 5 existent
Km 9+612.81 Hm 6 existent
Km 9+106.79 Hm 1 existent
NR.CAD.54018
NR.CAD.51181
NR.CAD.50912
NR.CAD.54472
P287
P288
P289
P290
P291
P292
P293
P294
P295
P296
P547
P548
P549
P550
P551
P552
P553
P554
P555
P556
P559
P560
P561

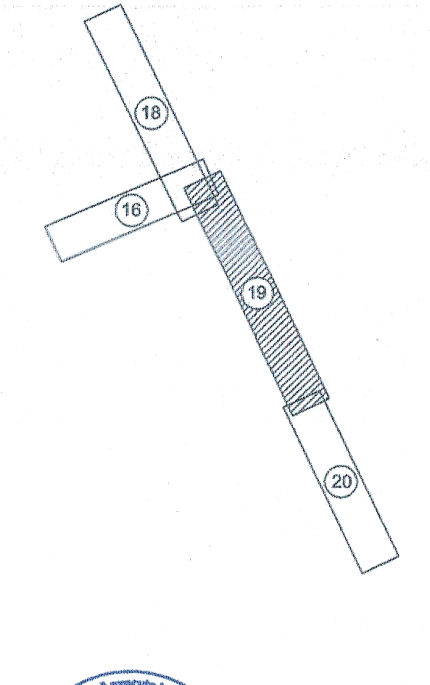

LEGENDA/LEGEND

B1 / 95.218 BORNA RETEA DE INDESIRE/ BENCHMARK OF THE SECONDARY NETWORK
501 / 95.218 REPER DE NIVELMENT DE BAZA/ REFERENCE BASE LEVEL
501 / 95.218 REPER DE NIVELMENT TEHNIC/ REFERENCE TECHNICAL LEVEL
km 3 / 3,5 BORNA KILOMETRICA-HECTOMETRICA/ KILOMETRIC-HECTOMETRIC BENCHMARK
Bz BORNA ZONA CF/ BENCHMARK OF THE RAILWAY AREA
K BORNA CABLU/ CABLE BENCHMARK
Fo BORNA FIBRA OPTICA/ OPTICAL FIBER BENCHMARK
MF MUFA CABLU/ CABLE BOX
CUTIE CABLU/ CABLE BOX
C.cv. COLOANA CONVORBIRE/ CONVERSATION COLUMN
MARCA DE SIGURANTA/ SAFETY MARK
SEMNAL LUMINOS PE STALP/ LIGHT SIGNAL ON POLE
SEMNAL LUMINOS PITIC/ SMALL TRAFFIC LIGHTER
AVERTIZOR PENTRU TRECERE LA NIVEL/ WARNING DEVICE FOR LEVEL CROSSING
BARIERA/ RAILWAY GATE
CRUCE/ CROSS
CUTIE DIN FONTA GAZE/ GAS FONT BOX
CAMIN DE VIZITARE TELEFON/ PHONE MANHOLE
CAMIN DE VIZITARE CANAL/ SEWERAGE MANHOLE
GURA DE AERISIRE CANALIZARE/ MOUTH VENTING SEWAGE
CAMIN DE VIZITARE APA/ WATER MANHOLE
g MARTOR GAZE/ GAS TELLTALE
PANOU ELECTRIC/ ELECTRIC PANEL
HIDRANT/ HYDRANT
GEIGER/ GEIGER
FANTANA/ FOUNTAIN
CISMEA/ DRINKING FOUNTAIN
POM/ TREE
STALP POARTA/ GATE POLE
OPRITOR CF/ CATCHER OF RAILWAY LINE
JIL JOANTA IZOLATA DE LEGATURA/ INSULATING JOINT
49/65 SCHIMBARE TIP SINA DE CALE FERATA/ RAIL TYPE CHANGE
trav beton/lemn SCHIMBARE TIP DE TRAVERSE/ SLEEPER TYPE CHANGE
CED DULAP CENTRALIZARE ELECTRODINAMICA/ SWITCH ELECTRODINAMIC CENTRALIZATION
TRANSFORMATOR ELECTRIC PE STALP/ POLE ELECTRICAL TRANSFORMER
INDICATOR/ ROAD SIGN

78.658 PUNCT RADIAT/ RADIATED POINT
67+251.00 PICHET/ STAKE
NR 7/8 TIP49 1:9 NR 6 TIP49 1:9 NR 6 TIP49 1:9 SCHIMBATORE DE CALE/ SWITCH
STALP DIN LEMN/ WOOD POLE
STALP DIN BETON/ CONCRETE POLE
STALP DIN METAL/ METAL POLE
LAMPADAR PE ALEI/ LAMPADAR ON SIDE STRET
STALP INALTA TENSIUNE/ POWER-LINE TOWER
SE 120 STALP ELECTRIC DIN BETON/ CONCRETE ELECTRIC POLE
SE 120 STALP ELECTRIC DIN METAL/ METALLIC ELECTRIC POLE
STALP DIFUZOR/ LOUD-SPEAKER POLE
SUSTINERE LINIE DE CONTACT/ CONTACT WIRE
ANCORA SUSTINERE STALP/ POLE ANCHOR
LIMITA ZONA CFR INTABULATA/ LIMITED CFR AREA INCLUDED
LIMITA UAT/ UAT LIMIT
SUPRAFATA NECESARA PROIECTULUI/ NECESSARY PROJECT SURFACE
CADSTRE VECINE/ NEIGHBORHOOD
AX CF/ RAILWAY LINE AXE
TALUZ SUS/ SOIL SLOPE UP
TALUZ JOS/ SOIL SLOPE DOWN
SANT DE SCURGERE A APELOR SUS/ DRAIN DITCH UP
SANT DE SCURGERE A APELOR JOS/ DRAIN DITCH DOWN
GARD DIN BETON/ CONCRETE FENCE
GARD DIN LEMN/ WOOD FENCE
GARD DIN METAL/ METAL FENCE
GARD DIN PLASA/ CHAIN-LINK FENCE
GARD DIN SARMA/ BARBED WIRE FENCE
GARD VIU-LIMITA PADURE/ GREEN FENCE-FOREST LIMIT
ZID SUS/ UP WALL
ZID JOS/ DOWN WALL
RIGOLA/ CREVICE
RAU/ RIVER

CERTIFICAT DE AUTORIZARE Seria RO-B-J Nr. 0684 S.C. VIO - TOP S.R.L.
CERTIFICAT DE AUTORIZARE Seria RO-B-F, Nr. 1650 Maria Gina UNGUREANU

NOTA: SISTEM DE PROIECTIE STEREOGRAFIC 1970
SISTEM DE REFERINŢĂ PENTRU COTE "0" MAREA NEAGRĂ 1975

NOTE: STEREOGRAPHIC PROJECT SYSTEM 1970
REFERENCE SYSTEM FOR QUOTES "0" BLACK SEA 1975

CENTRUL NAȚIONAL DE CARTOGRAFIE
Prezentul document este însoțit de procesul-verbal de recepție
nr. 3 data 30.08.2018
Mariana DOGARU - Coordonator comisie recepție C.N.C.

PROIECT FINANŢAT DE UNIUNEA EUROPEANĂ
EUROPEAN UNION FINANCED PROJECT
UNIUNEA EUROPEANĂ
GUVERNUL ROMÂNIEI
GOVERNMENT OF ROMANIA
Instrumente Structurale 2014-2020

BENEFICIAR BENEFICIARY:
CFR
COMPANIA NAȚIONALĂ DE CĂI FERATE "C.F.R." S.A.
ROMANIAN RAILWAY NATIONAL COMPANY

PROIECTANT/ DESIGNER:
ASOCIEREA/ JOINT VENTURE: J40/9877/2001 & acciona Ingeniería J40/20534/2004
SUBCONTRACTANT/ SUBCONTRACTOR: S.C. VIOTOP SRL J/40/4967/1999

DENUMIRE PROIECT/ DENUMIRE LUCRARE: PROJECT TITLE/ WORKS TITLE:
"MODERNIZAREA LINIEI CF BUCUREȘTI NORD-JILAVA-GIURGIU NORD-GIURGIU NORD FRONTIERĂ"
Lot 2 - MODERNIZAREA INFRASTRUCTURII DE CALE FERATA DINTRE STATIILE CF BUCURESTI NORD - GIURGIU NORD - GIURGIU FRONTIERA
"MODERNIZATION OF THE RAILWAY LINE BUCHAREST NORTH JILAVA - GIURGIU NORTH - GIURGIU NORTH BORDER"
LOT 2 - MODERNIZATION OF RAILWAY INFRASTRUCTURE BETWEEN RAILWAY STATIONS BUCHAREST NORD-GIURGIU NORTH-GIURGIU BORDER

	NUME/NAME	SEMNATURA/ SIGNATURE
PROIECTANT/ DESIGNER	Ing. R. BURCEA	
EXPERT CHEIE/ KEY EXPERT	Ing. G.UNGUREANU	
MP/PM	Ing. G.UNGUREANU	

SPECIALITATE/ SPECIALITY: STUDIU TOPOGRAFIC / TOPOGRAPHICAL STUDY

DENUMIRE PLAN/ DRAWING TITLE:
PLAN DE SITUATIE/ LAYOUT PLAN
STATIA CF JILAVA/
JILAVA RAILWAY STATION

DATA/DATE: 01.2018
SCARA/SCALE: 1:1000
EXEMPLAR NR/ EXEMPLARY NO. 1
COD PLAN/CODIFICATION SYSTEM: ST 207 Lot 2 10 ST 19 00

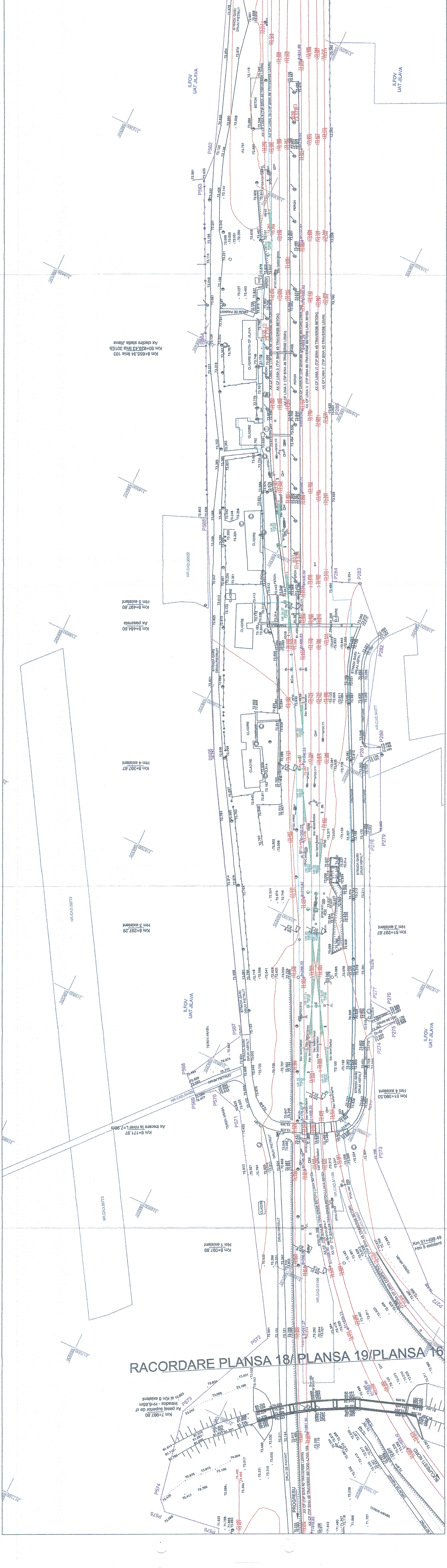
ILFOV
UAT JILAVA
Km 8+655.34 linia 103
Km 50+926.43 linia 301ED
Ax cladire statia Jilava
CLADIRE STATIA CF JILAVA
PERON
Km 8+494.60
Ax pasarela
Km 8+497.80
Hm 5 existent
Km 8+397.67
Hm 4 existent
Km 8+297.29
Hm 3 existent
Km 51+297.67
Hm 3 existent
Km 51+390.53
Hm 4 existent
Km 51+499.49
Hm 5 existent
Km 8+171.97
Ax trecere la nivel L=7.90m
Km 8+097.69
Hm 1 existent
Km 7+997.80
Ax pasaj superior de cf
Intrados - H=6.65m
Hm 0 al Km 8 existent
STRADA GARII
DRUM ASFALT
DRUM PIETRUIT
DRUM DE PAMANT
TEREN ARABIL
PROGRESU
CLADIRE

RACORDARE PLANSA 18/ PLANSA 19/PLANSA 16