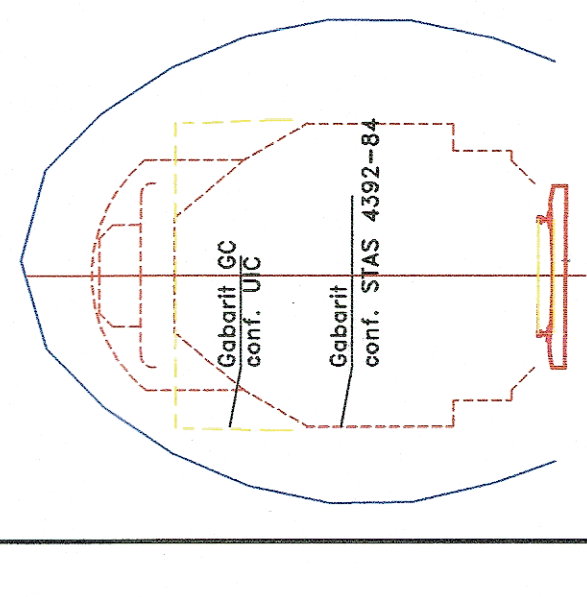
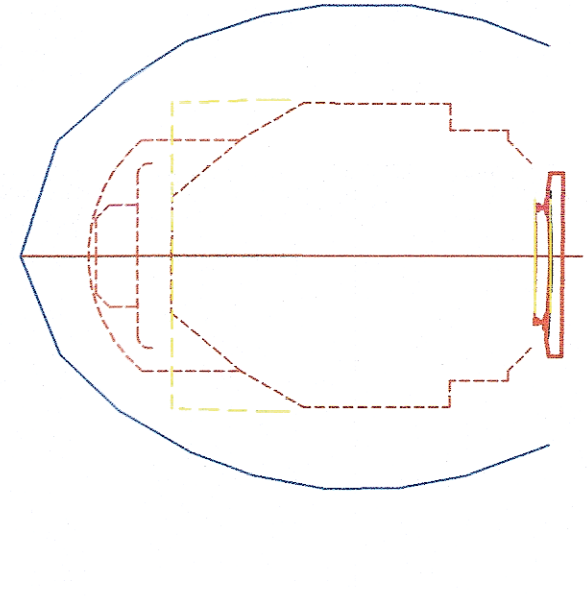


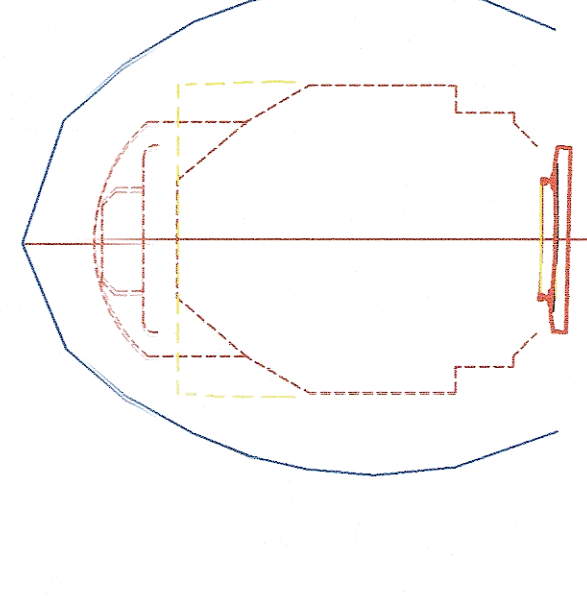
Km 541+685



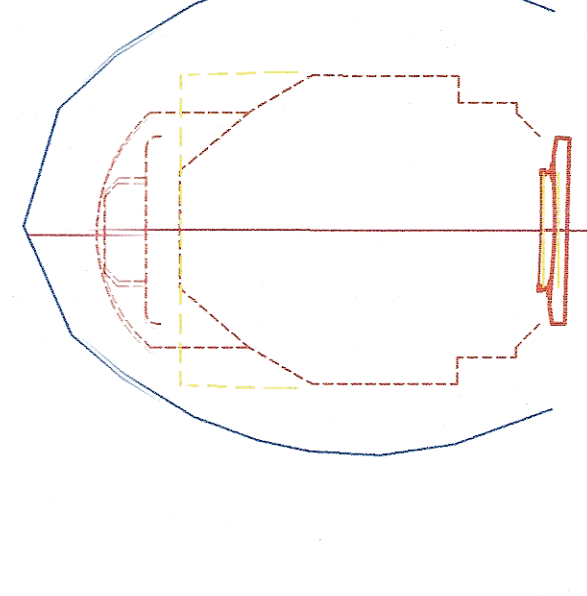
Km 541+704



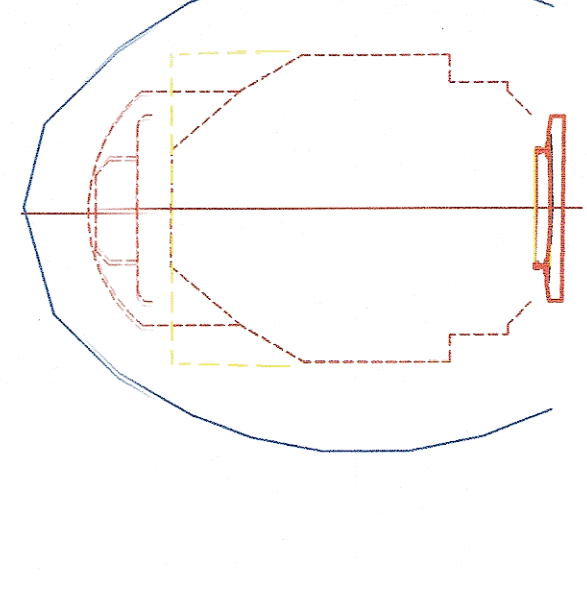
Km 541+744



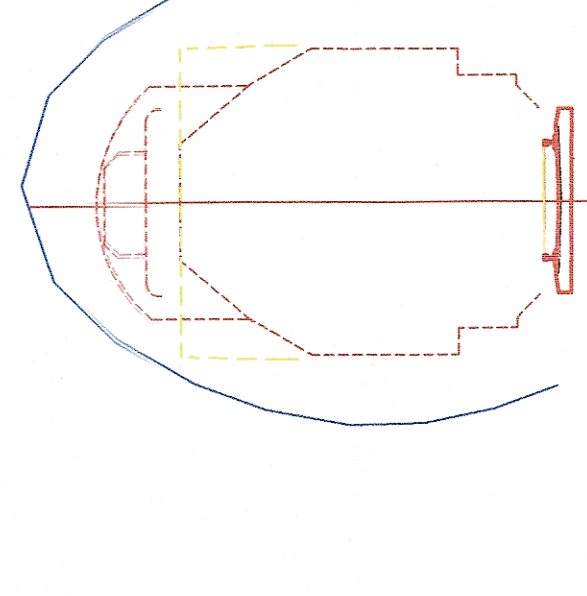
Km 541+776



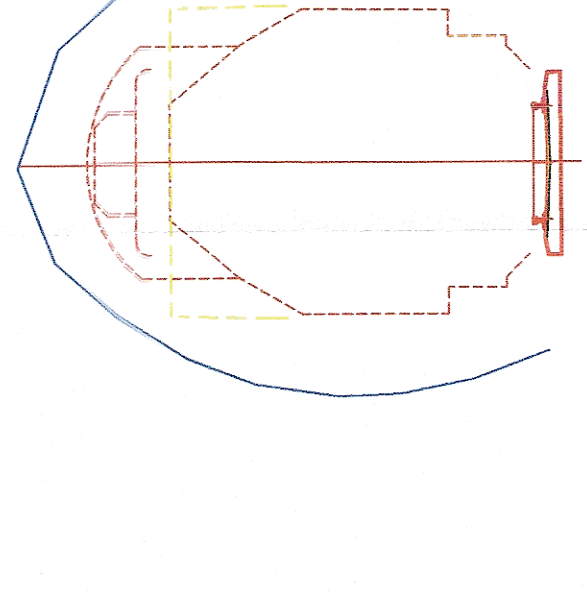
Km 541+808



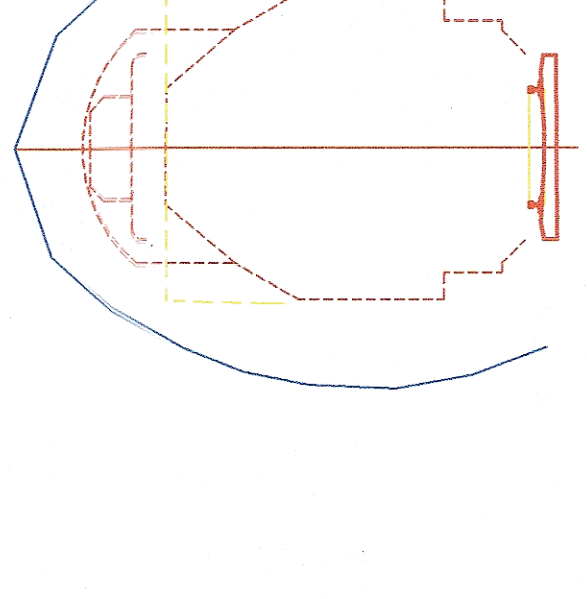
Km 541+840



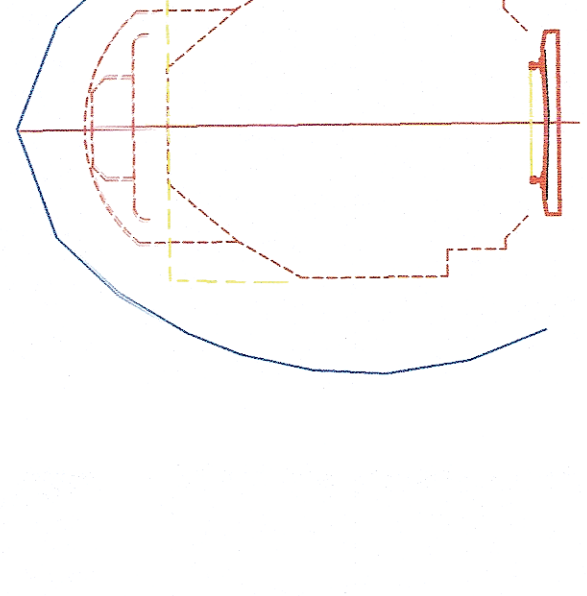
Km 541+872



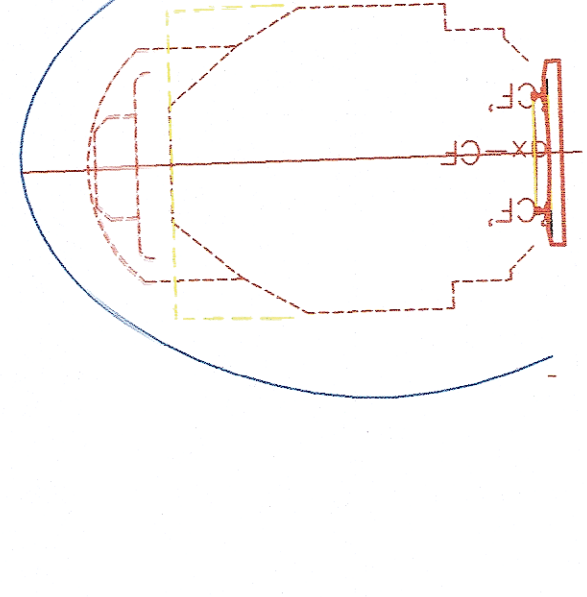
Km 541+904



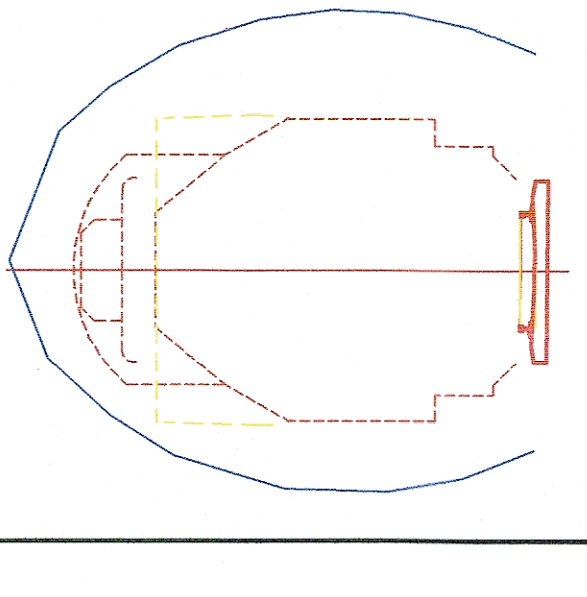
Km 541+926



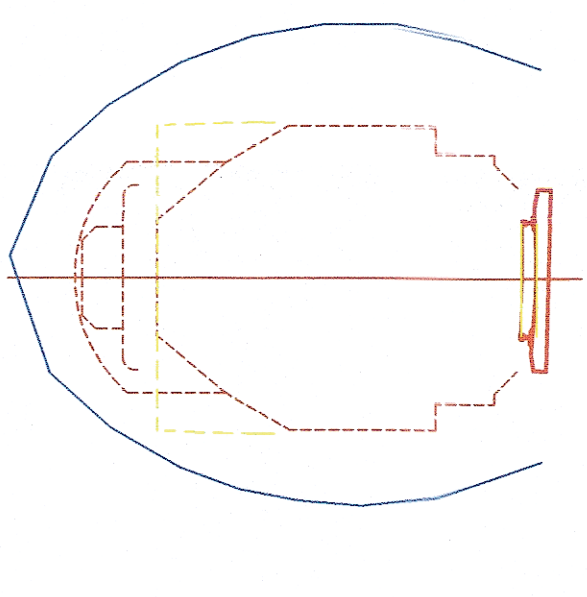
Km 541+968



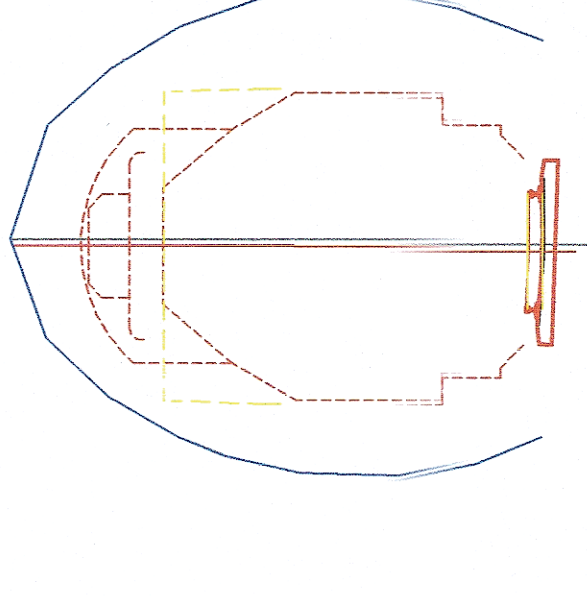
Km 541+696



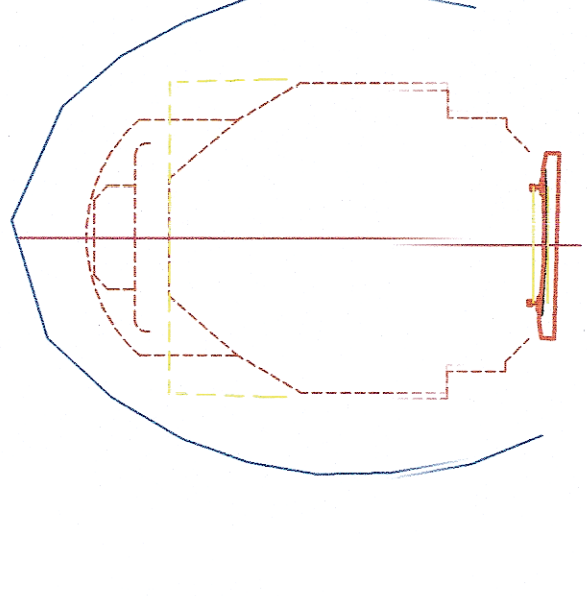
Km 541+720



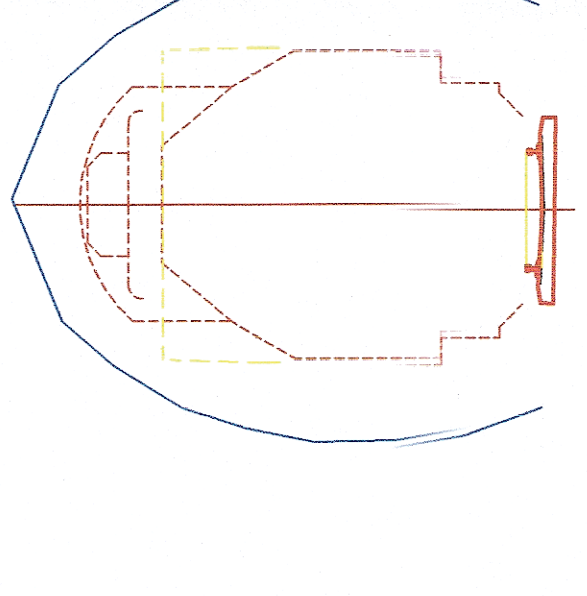
Km 541+760



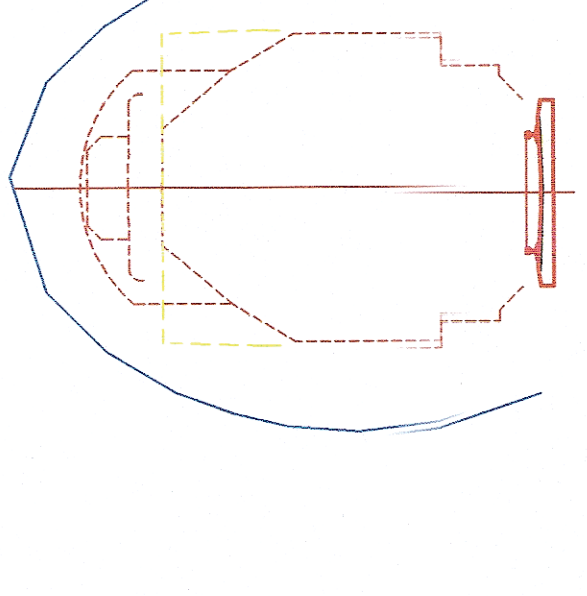
Km 541+792



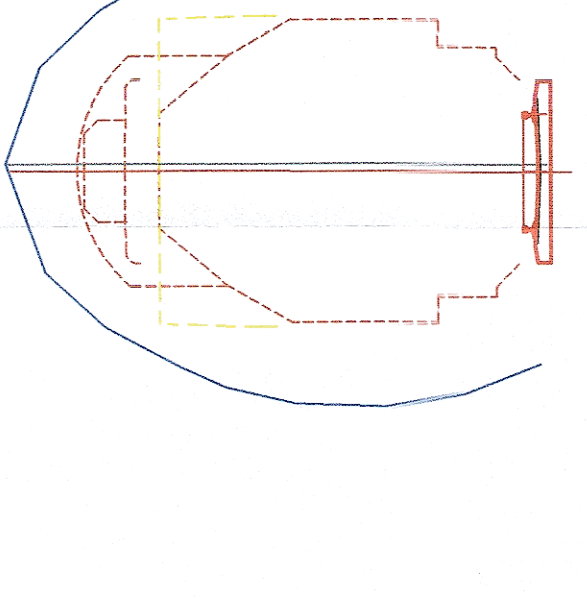
Km 541+824



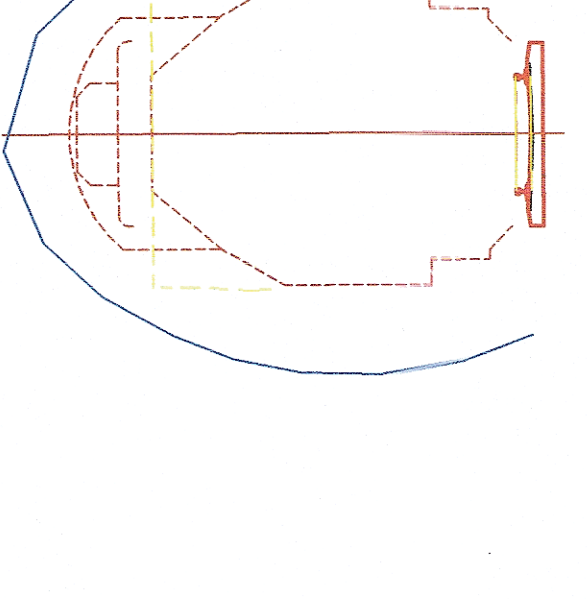
Km 541+856



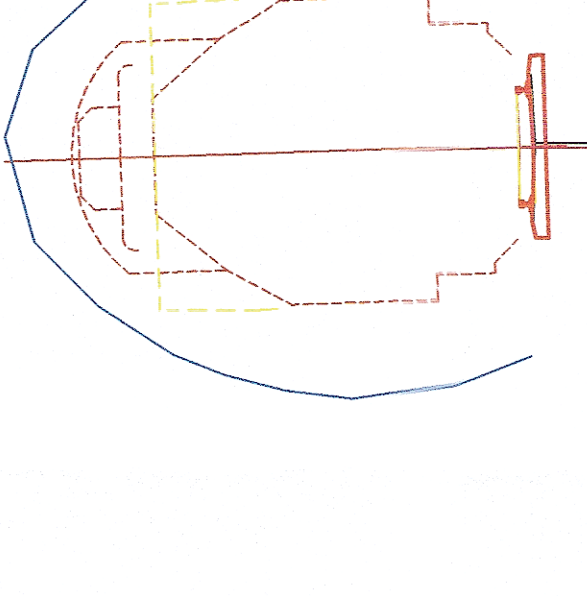
Km 541+888



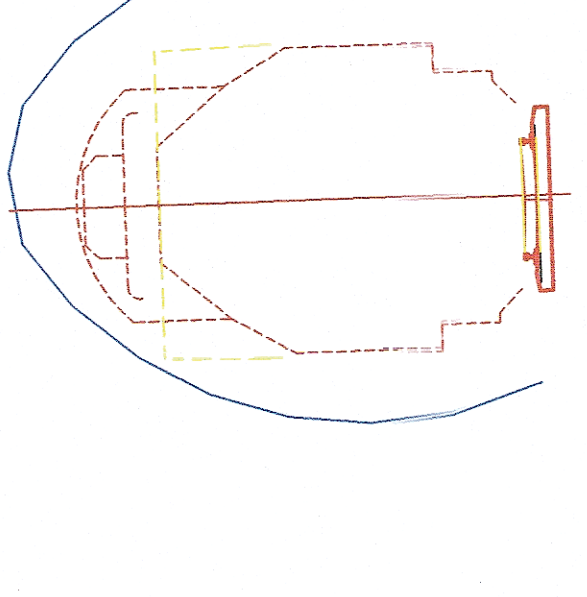
Km 541+920






Km 541+952



Km 541+979



Verificarea înscrierii gabaritelor:
GC și gabaritul românesc de
libera trecere pentru construcții vechi

 GUVERNUL ROMÂNIEI		P.O.I.M.		 PROIECT FINANȚAT DE UNIUNEA EUROPEANĂ	
 CFR		COMPANIA NAȚIONALĂ DE CĂI FERATE C.N.C.F. "C.F.R." S.A.			
PROIECTANT: acciona & ingineri		DENUMIRE PROIECT: B		REACTUALIZARE STUDIUL DE FEZABILITATE PENTRU "ELECTRIFICAREA ȘI REABILITAREA LINIEI DE CALE FERATĂ CLUJ - ORADEA - EPISCOPIA BIHOR"	
NUME: Ing. Alexandru SAVIN		SEMANTURĂ: [Signature]		OBIECT: TUNELURI	
EXPERT SECUNDAR: Ing. Cristiana VARGA-OROS		DENUMIRE PLAN: GABARITE		JUDEȚUL SALAJ TUNEL STANA fir II km 541+688 - 541+973	
OCUP: Ing. Ștefan VARGA-OROS		SCARA: 1:100		EXEMPLAR NR.: COD PLAN:	
DATA: 11.2017		ET		LO	
11.2017		36		11 T002 002 000	