
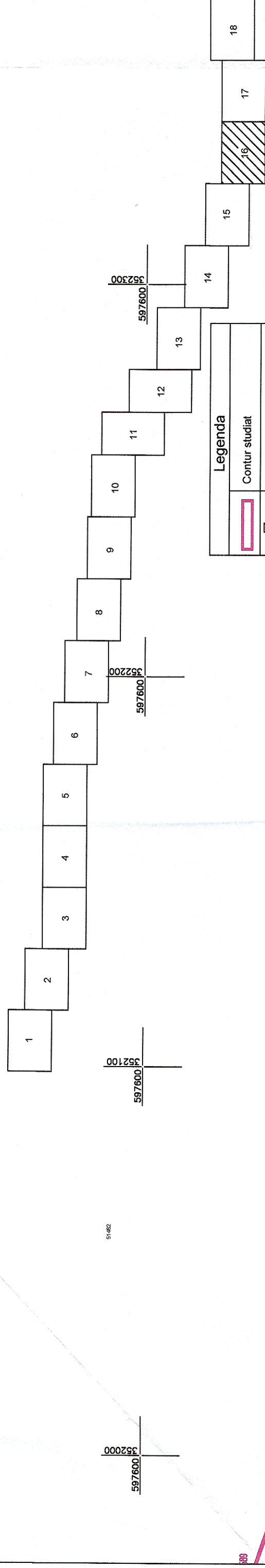



Schema Dispunere Planse

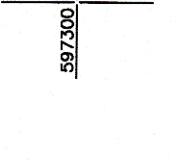
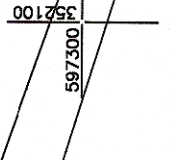
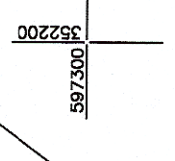
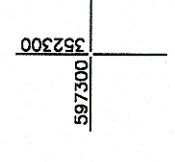

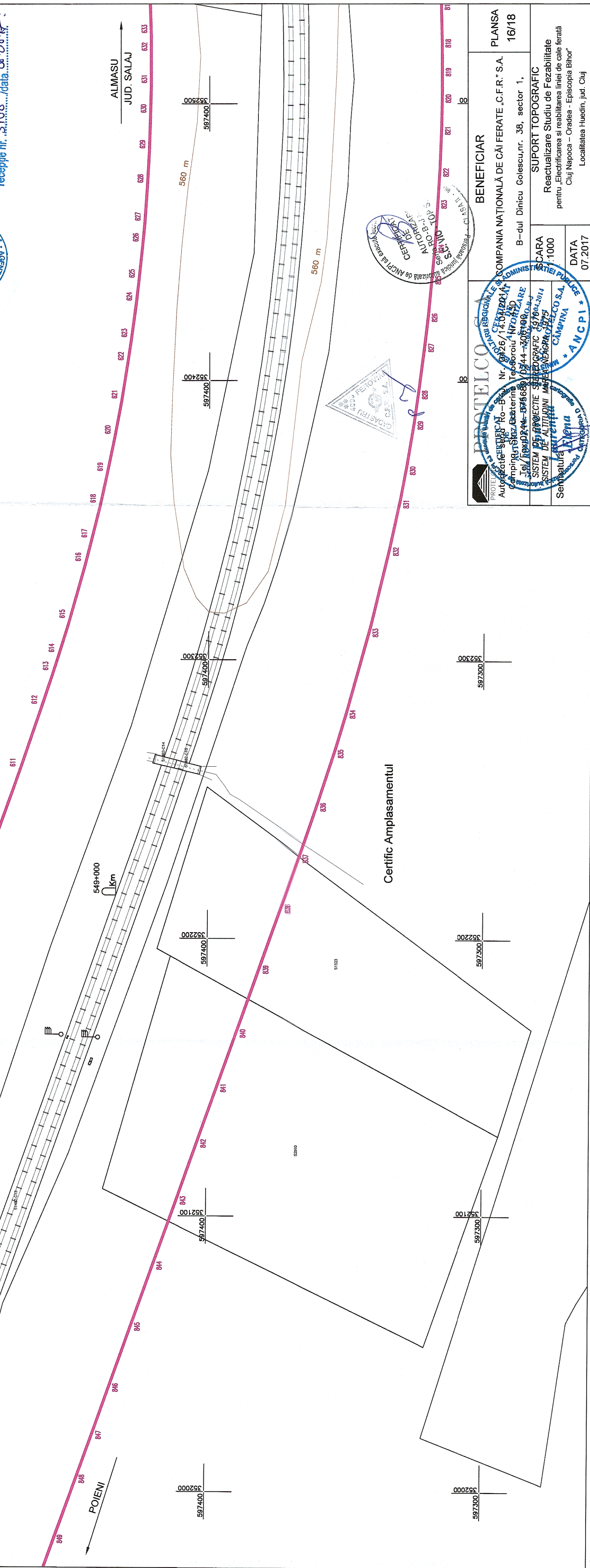

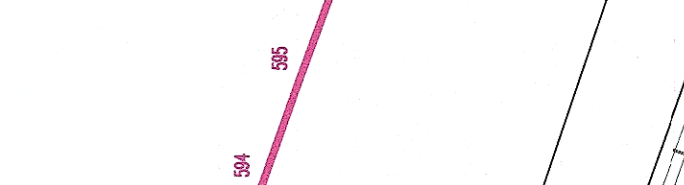
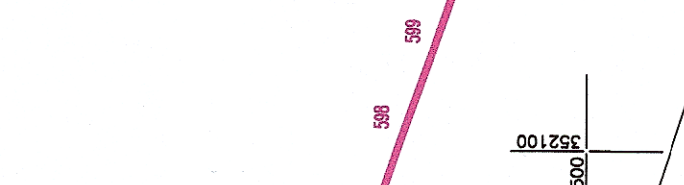
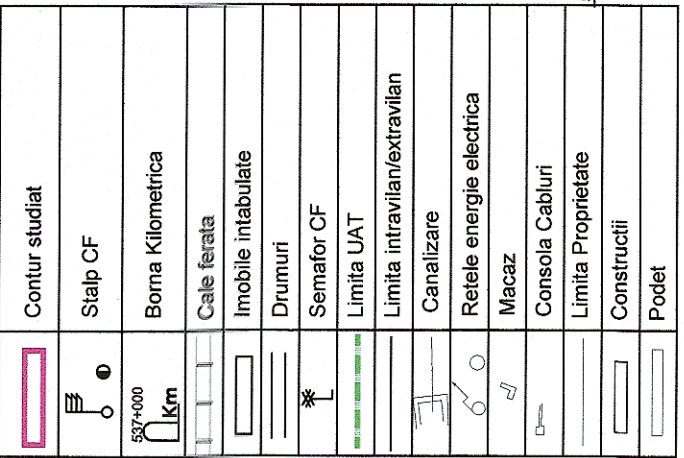
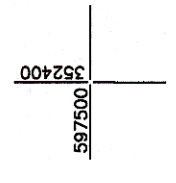


Legenda	
	Contur studiat
	Stalp CF
	Borma Kilometrica
	Cale ferata
	Imobile intabulate
	Drumuri
	Semafor CF
	Limita UAT
	Limita intravilan/extravilan
	Canalizare
	Rețele energie electrica
	Măcaz
	Consola Cabluri
	Limita Proprietate
	Construcții
	Podet

Agencia Nationala de Cadastru și Publicitate Imobiliară
 Oficiul de Cadastru și Publicitate Imobiliară Cluj
 Nr. de înregistrare: 9338 data: 31.07.14
 RECEPTIONAT
 Dan Alexandru BRIN
 Consilier Cadastral
 (prezentat și numele nr. 597500/14/0001/14)



Prezentul document receptionat este
 valabil însoțit de procesul verbal de
 recepție nr. 3108 data 08.08.14



BENEFICIAR
 COMPANIA NAȚIONALĂ DE CĂI FERATE „C.F.R.” S.A.
 B-dul Dinicu Golescu, nr. 38, sector 1,
 SUPORT TOPOGRAFIC

SCARA
 1:1000

DATA
 07.2017

PROIECTANT
 PROIECTAREA S.C. PROTELCO
 Autostrada București - Botoșani
 Campingul Ștefănești, Băcău
 Tel./Fax: 0744-306100, 0744-306101
 SISTEM DE PROIECTIE TOPOGRAFIC 1970m, 2014
 SISTEM DE ALITUDINI MARE 1975
 Semnatura: *[Signature]*
 ANCPPI

PLANSĂ
 16/18

Reactualizare Studiului de Fezabilitate
 pentru „Electrificarea și reabilitarea liniei de cale ferată
 Cluj Napoca – Oradea - Episcopia Bihor”
 Localitatea Hueidin, Jud. Cluj