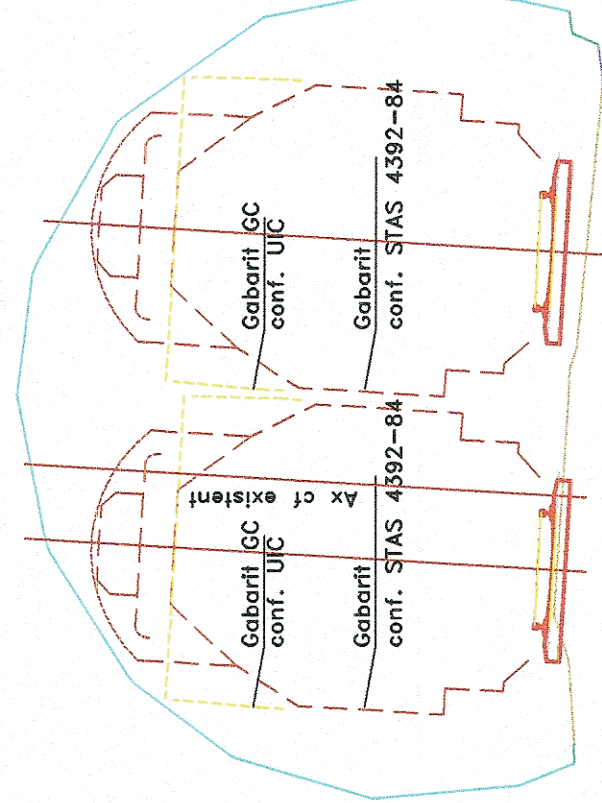
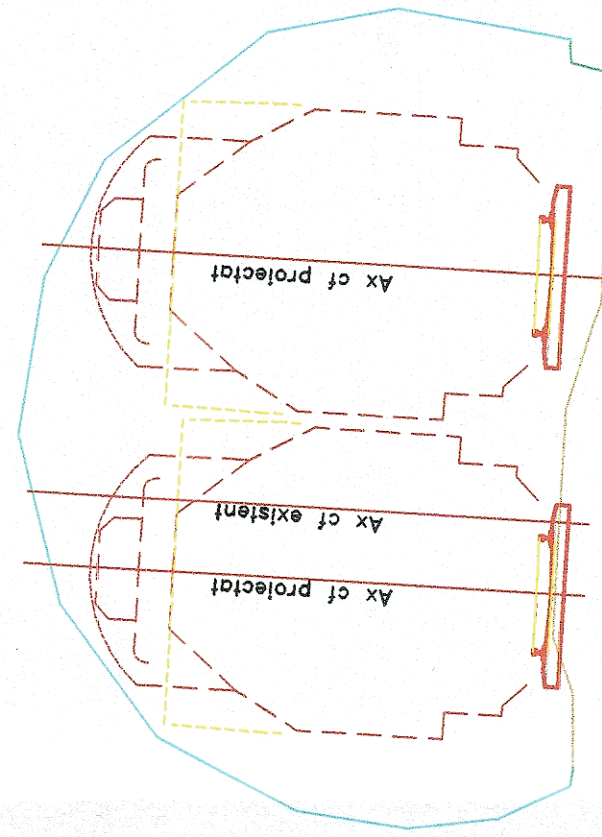


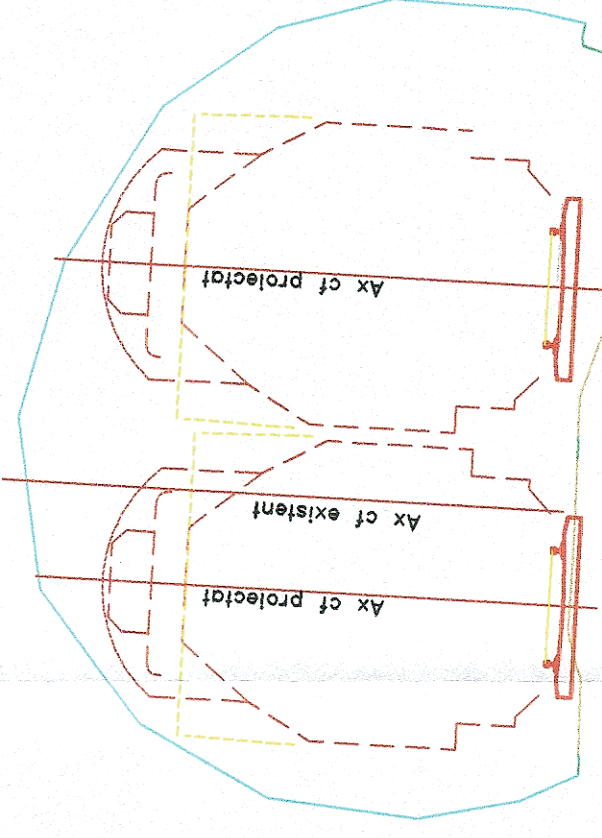
Km 603+504



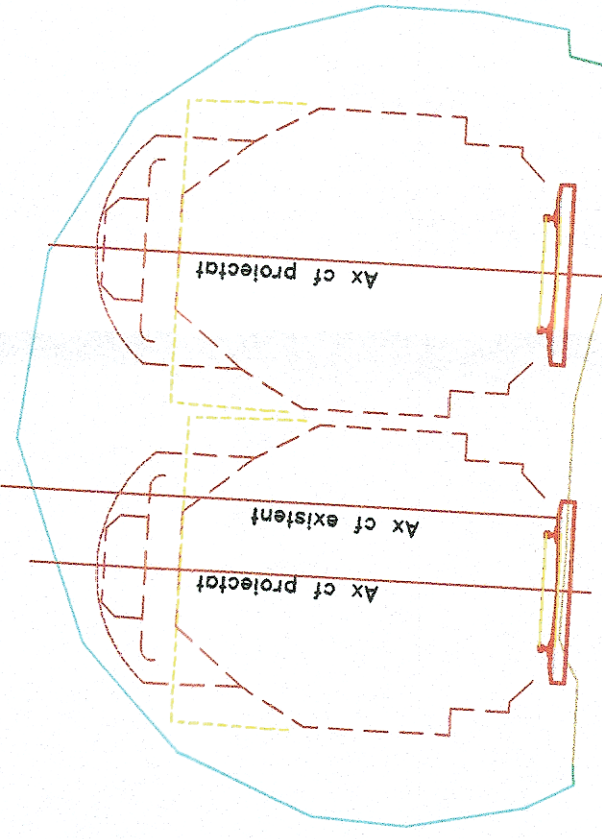
Km 603+517



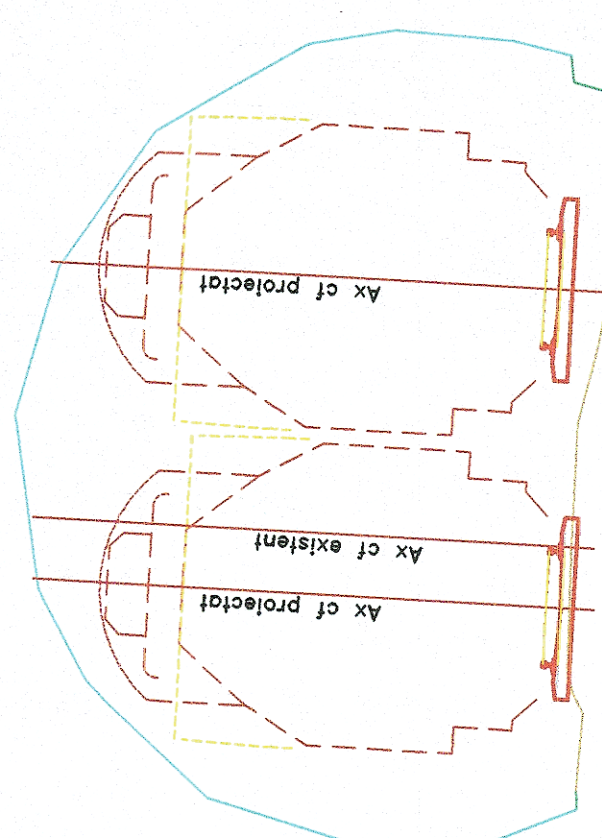
Km 603+532



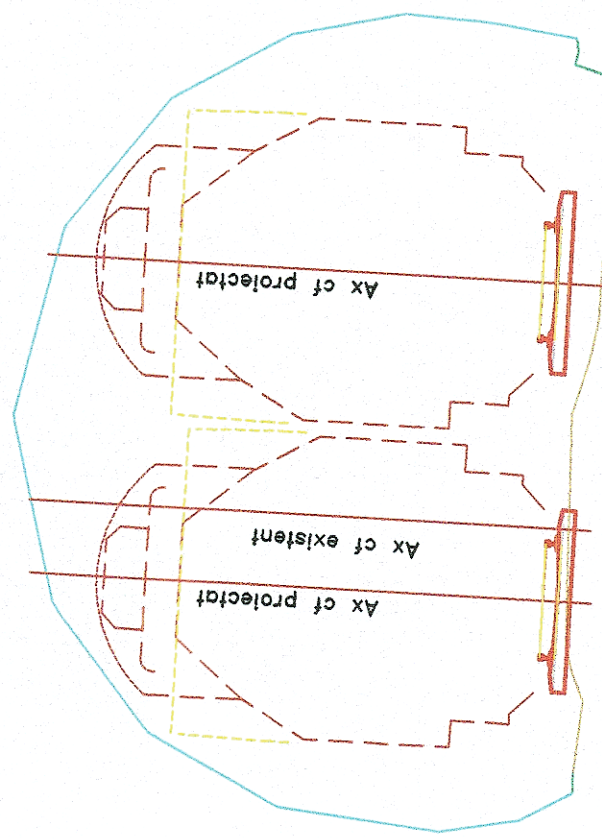
Km 603+548



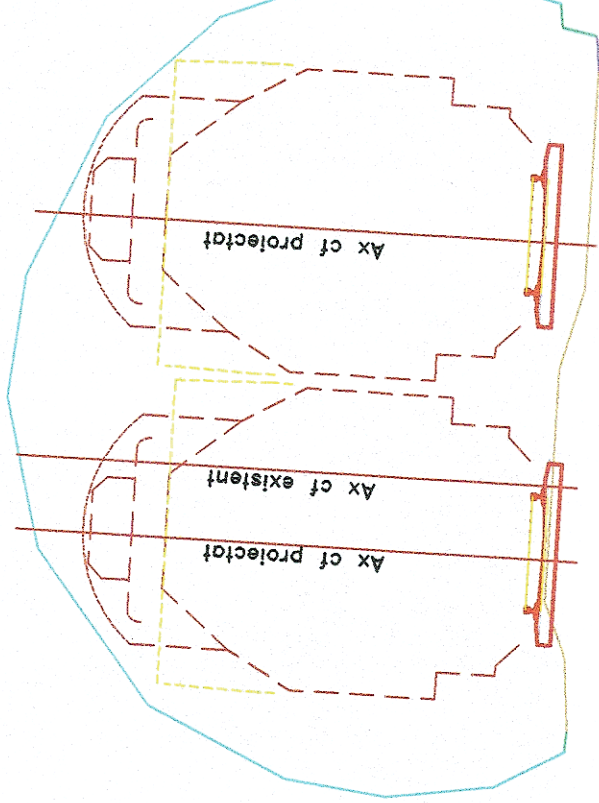
Km 603+558



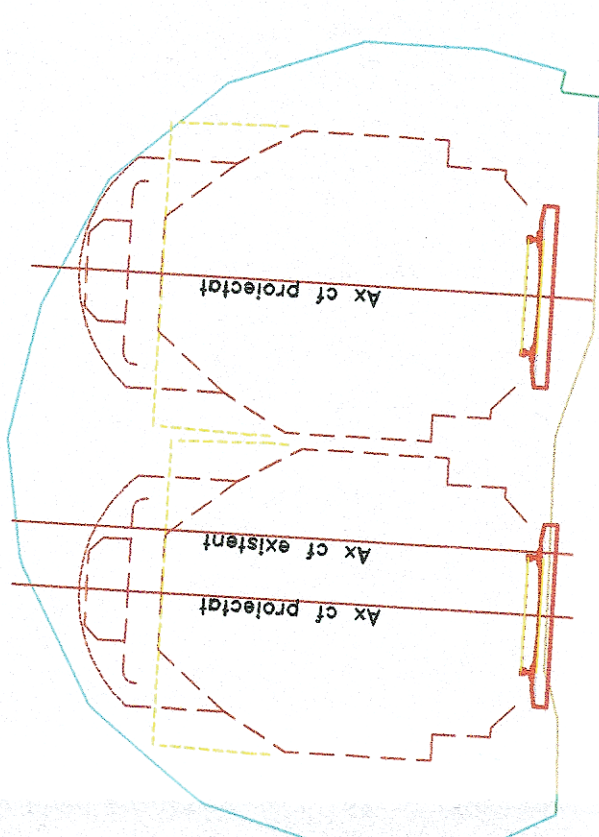
Km 603+572



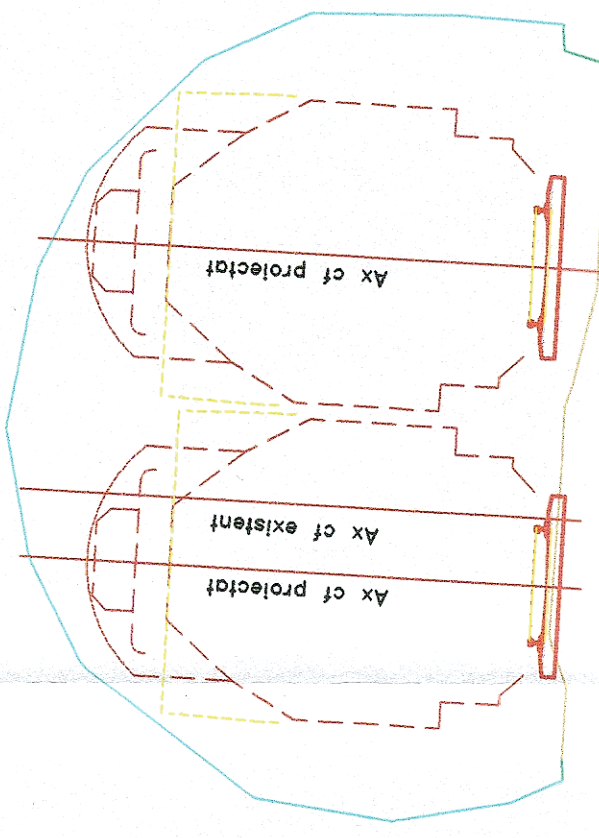
Km 603+511



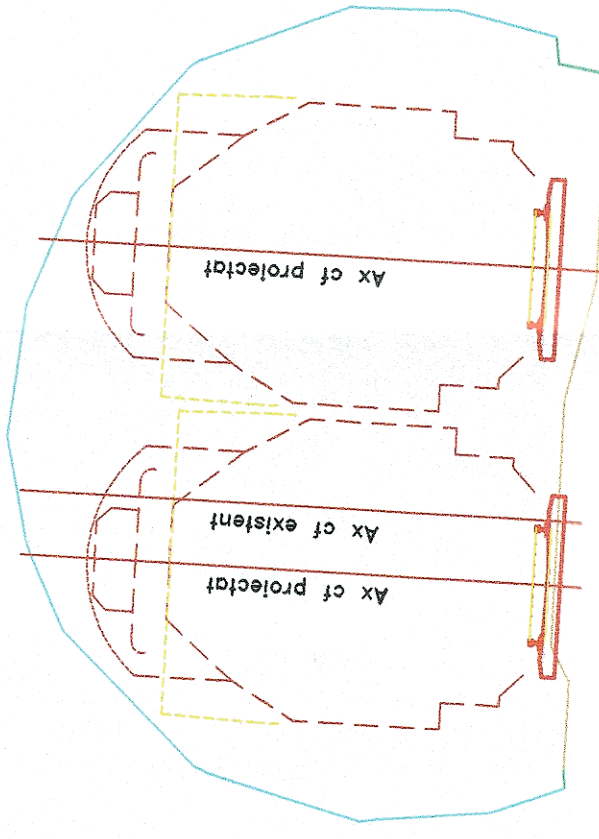
Km 603+525



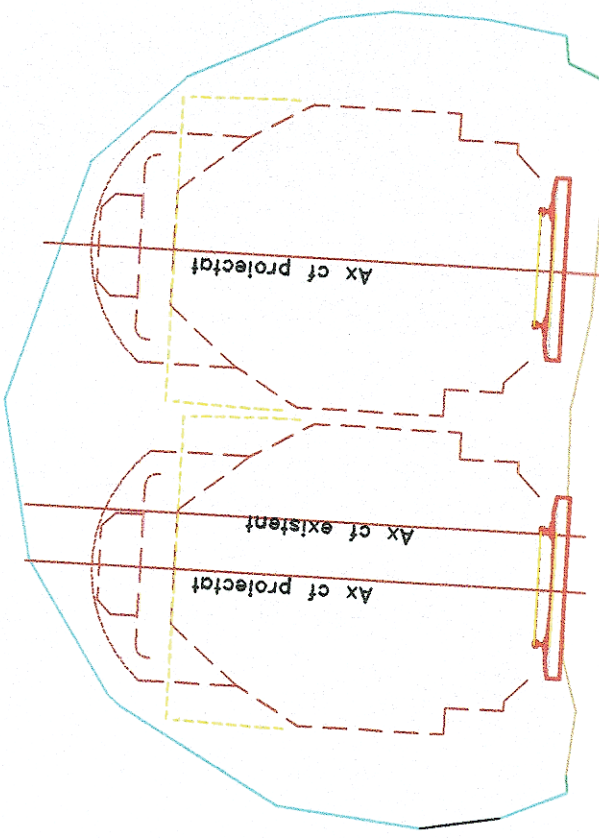
Km 603+538



Km 603+554



Km 603+564




Verificarea inscrierii gabaritelor:
GC si gabaritul romanesc de
libera trecere pentru constructii vechi
in cazul dublarii liniei de cale ferata


GUVERNUL ROMÂNIEI P.O.I.M.

PROIECT FINANȚAT DE UNIUNEA EUROPEANĂ

COMPANIA NAȚIONALĂ DE CĂI FERATE C.N.C.F. "C.F.R." S.A.

PROIECTANT: ASOCIEREA:		REACTUALIZARE STUDIU DE FEZABILITATE PENTRU "ELECTRIFICAREA ȘI REABILITAREA LINIEI DE CALE FERATĂ CLUJ - ORADEA - EPISCOPIA BIHOR"	
NUME: Ing. Alexandru SAVIN	SEMANTURA: 	DENUMIRE PROIECT:	OBIECT: TUNELURI
EXPERT PRINCIPAL: Ing. Cristina VARĂ-OROS	EXPERT SECUNDAR: Ing. Ștefan VARĂ-OROS	DENUMIRE PLAN:	SCARA: 1:100
DATA: 11.2017	EXEMPLAR NR.: 1:100	COD PLAN:	COD PLAN: ET 36 L0 30 T004 003 000