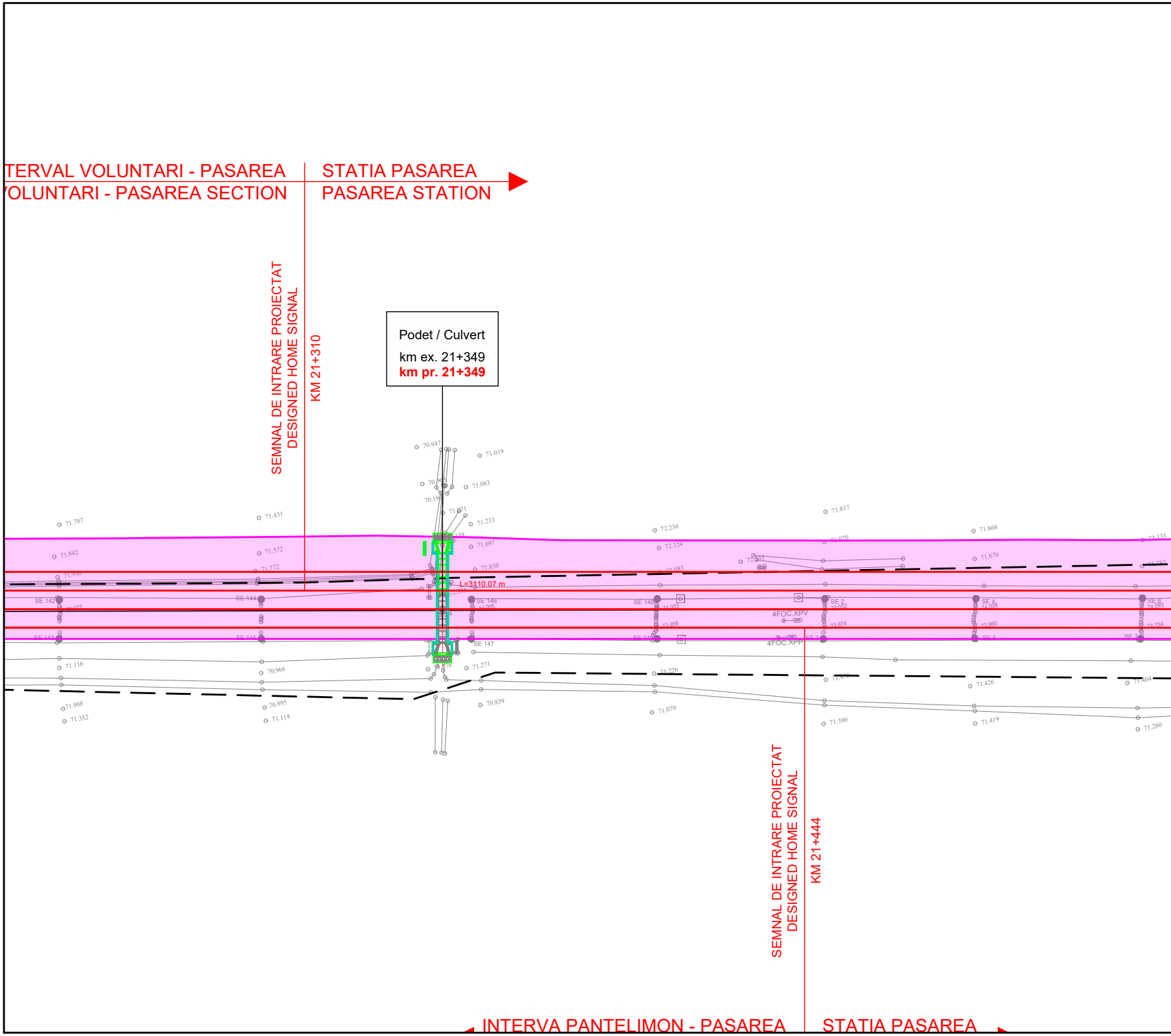
TERVAL VOLUNTARI - PASAREA
OLUNTARI - PASAREA SECTION
STATIA PASAREA
PASAREA STATION
SEMNAL DE INTRARE PROIECTAT
DESIGNED HOME SIGNAL
KM 21+310
Podet / Culvert
km ex. 21+349
km pr. 21+349
L=3110.07 m
70.947
71.019
70.965
71.083
70.196
71.071
71.233
71.697
71.830
71.787
71.431
71.842
71.572
71.772
71.817
72.236
72.324
71.868
71.679
SE 142
SE 143
SE 144
SE 145
SE 146
SE 147
SE 148
SE 2
SE 4
SE 6
4FOC.XPV
4FOC.XPP
71.116
70.966
71.271
71.226
71.426
71.068
71.352
70.895
71.119
70.839
71.079
71.390
71.419
71.280
SEMNAL DE INTRARE PROIECTAT
DESIGNED HOME SIGNAL
KM 21+444
INTERVA PANTELIMON - PASAREA
STATIA PASAREA

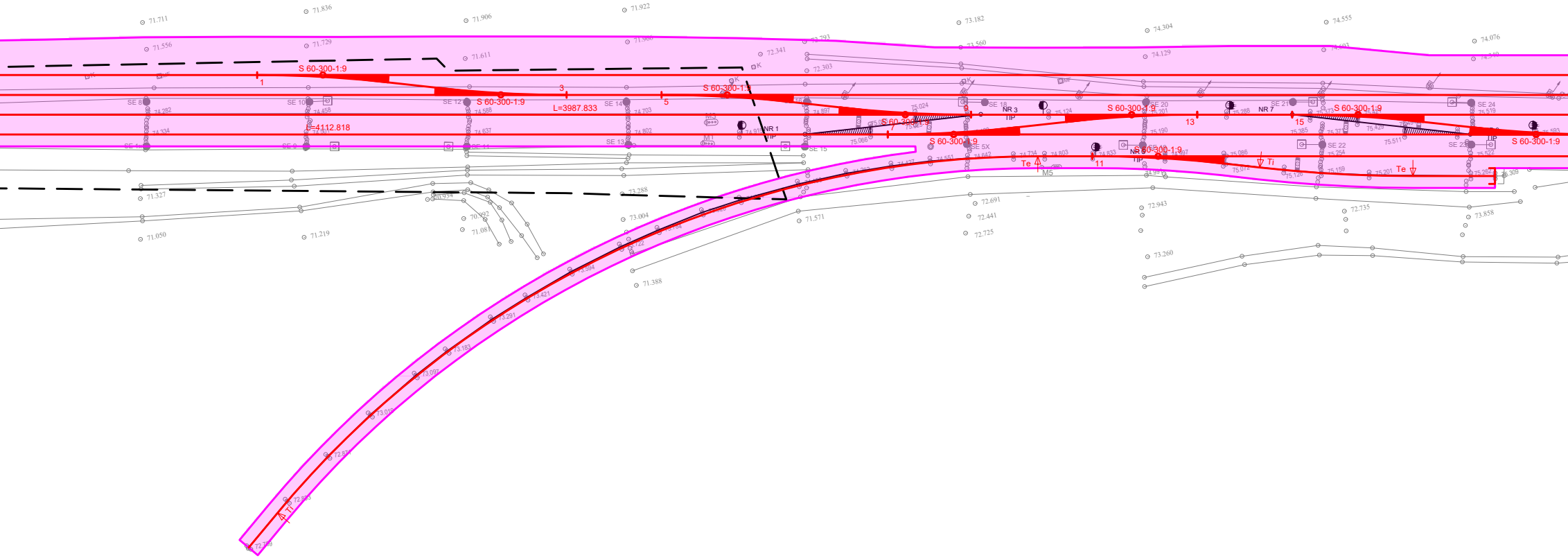

S 60-300-1:9
1
3
5
7
9
11
13
15
L=3987.833
L=4112.818
SE 8
SE 10
SE 12
SE 13
SE 14
SE 15
SE 18
SE 20
SE 21
SE 22
SE 23
SE 24
SE 5X
SE 11
NR 1
TIP
NR 3
TIP
NR 5
TIP
NR 7
M1
M3
M5
Te
Ti
K
71.711
71.836
71.906
71.922
71.556
71.729
71.611
72.341
72.303
73.182
73.560
74.304
74.129
74.555
74.076
74.282
74.334
74.458
74.588
74.637
74.703
74.802
74.897
75.024
75.066
75.124
75.201
75.190
75.288
75.385
75.429
75.511
75.519
75.522
75.593
74.551
74.642
74.734
74.803
74.833
75.086
75.072
75.126
75.159
75.201
75.254
75.309
71.327
71.050
71.219
70.934
70.992
71.081
73.288
73.004
71.571
71.388
72.691
72.441
72.725
72.943
73.260
72.735
73.858
73.594
73.421
73.291
73.183
73.097
73.019
72.875
72.799

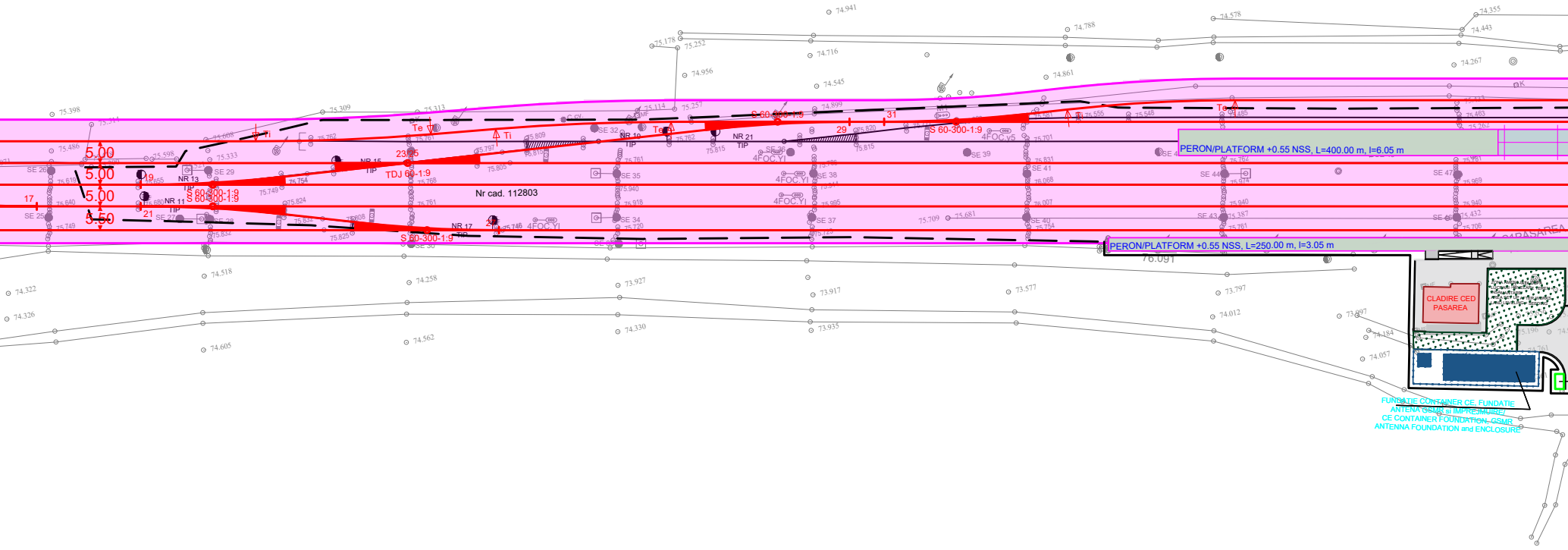
PERON/PLATFORM +0.55 NSS, L=400.00 m, l=6.05 m
PERON/PLATFORM +0.55 NSS, L=250.00 m, l=3.05 m
CLADIRE CED PASAREA
ZONA AMENAJATA DUPA LUCRARI - NIVELARE TEREN + INSAMANTARE
AREA SET UP AFTER WORKS - LAND LEVELING + SEEDING
FUNDATIE CONTAINER CE, FUNDATIE ANTENA GSMR si IMPREJMUIRE/
CE CONTAINER FOUNDATION, GSMR ANTENNA FOUNDATION and ENCLOSURE
Nr cad. 112803
PASAREA
5.00
5.00
5.00
5.50
S 60-300-1:9
S 60-300-1:9
S 60-300-1:9
S 60-300-1:9
TDJ 60-1:9
NR 11 TIP
NR 13 TIP
NR 15 TIP
NR 17 TIP
NR 19 TIP
NR 21 TIP
17
19
21
23/25
27
29
31
Te
Ti
SE 25
SE 26
SE 27
SE 28
SE 29
SE 30
SE 32
SE 34
SE 35
SE 36
SE 37
SE 38
SE 39
SE 40
SE 41
SE 43
SE 44
SE 46
SE 47
4FOC.YI
4FOC.v5
76.091

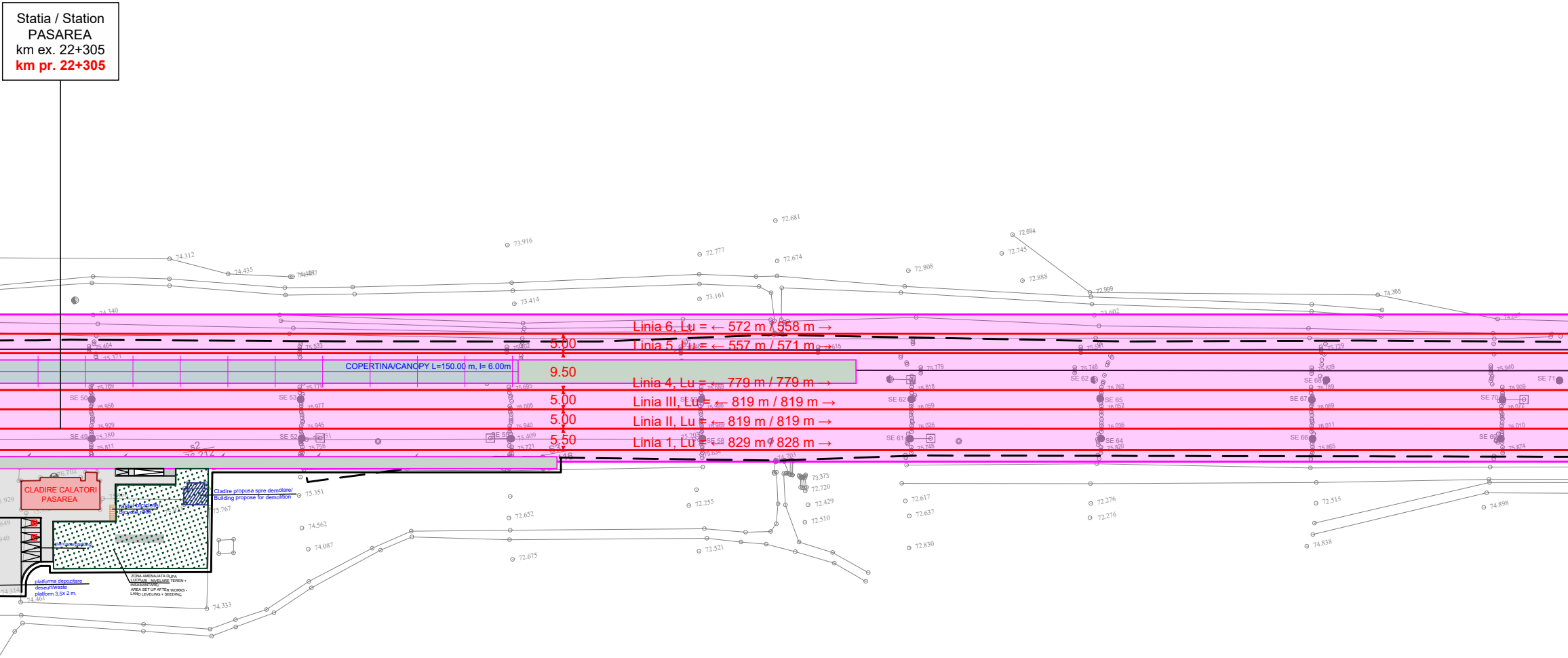
Statia / Station
PASAREA
km ex. 22+305
km pr. 22+305
Linia 6, Lu = ← 572 m / 558 m →
Linia 5, Lu = ← 557 m / 571 m →
COPERTINA/CANOPY L=150.00 m, l= 6.00m
9.50
Linia 4, Lu = ← 779 m / 779 m →
Linia III, Lu = ← 819 m / 819 m →
Linia II, Lu = ← 819 m / 819 m →
Linia 1, Lu = ← 829 m / 828 m →
5.00
5.00
5.00
5.50
SE 49
SE 50
SE 52
SE 53
SE 58
SE 59
SE 61
SE 62
SE 64
SE 65
SE 66
SE 67
SE 68
SE 69
SE 70
SE 71
CLADIRE CALATORI
PASAREA
Cladire propusa spre demolare/
Building propose for demolition
rastel biciclete/
bicycle rack
parcare/parking
platforma depozitare
deseuri/waste
platform 3,5x 2 m.
ZONA AMENAJATA DUPA LUCRARI - NIVELARE TEREN + INSAMANTARE/
AREA SET UP AFTER WORKS - LAND LEVELING + SEEDING
S2
S3
72.681
73.916
72.777
72.674
72.694
72.745
72.808
72.888
72.999
74.312
74.435
73.414
73.161
74.365
74.340
75.351
75.767
74.562
74.087
74.333
74.461
74.314
72.652
72.675
72.255
72.521
73.373
72.720
72.429
72.510
72.617
72.637
72.830
72.276
72.276
72.515
74.838
74.898

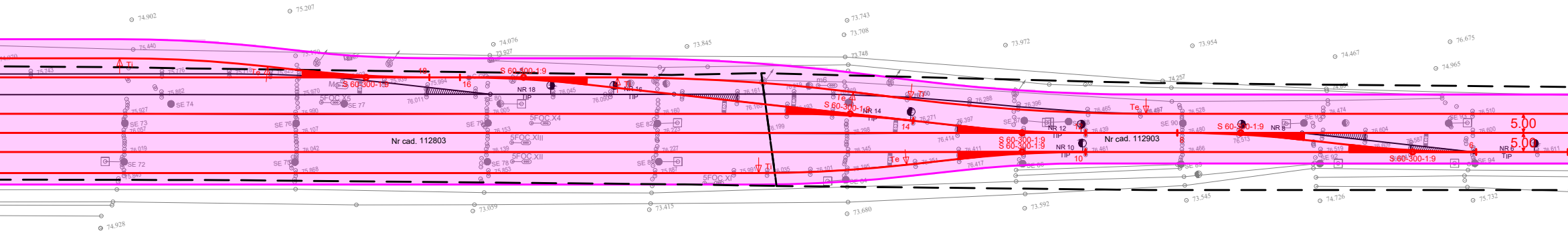
74.902
75.207
75.440
74.076
73.927
73.845
73.743
73.708
73.748
73.972
73.954
74.257
74.467
76.675
74.965
Ti
Te
75.743
75.776
75.862
SE 74
75.927
SE 73
76.057
76.019
SE 72
75.845
SE 76
75.970
75.990
76.107
76.042
SE 75
75.868
S 60-300-1:9
18
16
75.994
76.011
5FOC.X5
SE 77
SE 80
76.005
NR 18
TIP
SE 79
76.153
76.139
SE 78
75.853
Nr cad. 112803
5FOC.X4
5FOC.XIII
5FOC.XII
76.045
76.090
NR 16
TIP
76.160
SE 82
76.223
76.227
SE 81
75.887
76.161
76.165
76.199
75.991
76.035
5FOC.XI
m6
NR 14
TIP
14
76.271
76.288
76.298
76.345
76.195
76.101
76.351
76.396
76.397
76.414
76.411
76.417
SE 87
NR 12
TIP
12
NR 10
TIP
10
S 60-300-1:9
S 60-300-1:9
SE 86
76.465
76.497
76.439
76.461
Nr cad. 112903
SE 90
76.528
76.480
76.466
8
SE 89
76.513
NR 8
SE 91
76.474
76.604
76.587
76.609
76.519
SE 92
S 60-300-1:9
6
SE 93
76.510
76.600
NR 6
TIP
SE 94
76.611
5.00
5.00
73.059
73.415
73.680
73.592
73.545
74.726
75.732
74.928

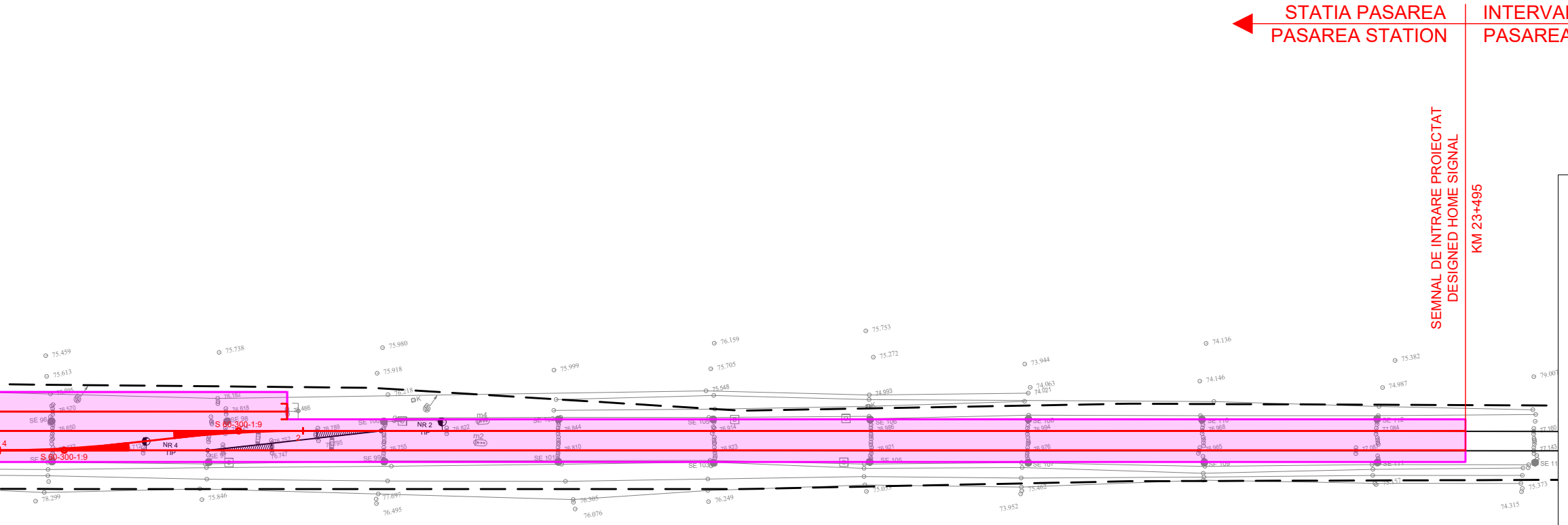
STATIA PASAREA
PASAREA STATION
INTERVAL
PASAREA
SEMNAL DE INTRARE PROIECTAT
DESIGNED HOME SIGNAL
KM 23+495
S 60-300-1:9
S 60-300-1:9
NR 4
TIP
NR 2
TIP
m4
m2
SE 96
SE 98
SE 99
SE 100
SE 101
SE 103
SE 105
SE 106
SE 107
SE 108
SE 109
SE 110
SE 111
SE 112
75.459
75.613
75.738
75.980
75.918
75.999
76.159
75.705
75.548
75.753
75.272
74.993
73.944
74.063
74.021
74.136
74.146
75.382
74.987
78.299
75.846
77.097
76.495
76.305
76.076
76.249
73.952
75.462
74.315
75.373

L PASAREA - BRANESTI →
A - BRANESTI SECTION

LEGENDA / *LEGEND*

—	Ax c.f. existent *Existing railway axis*
—●▨	Aparat de cale existent *Existing turnout*
—	Ax c.f. proiectat *Designed railway axis*
—●◣	Aparat de cale proiectat *Designed turnout*
— —●◣	Ax c.f. si aparat de cale proiectate in cadrul proiectului: "Studiu de fezabilitate și Proiect Tehnic pentru modernizarea liniei de cale ferată București Nord - Craiova, Subsecțiunea 1: București Nord - Roșiori Nord" *Designed railway axis and turnout in the project: "Feasibility Study and Tehnical Project for the modernization of the Bucuresti Nord - Craiova railway line, Subsection 1: Bucuresti Nord - Rosiori Nord"*
— —●◣	Ax c.f. si aparat de cale proiectate in cadrul proiectului: "Modernizarea infrastructurii de cale ferata dintre statiile CF Bucuresti Nord - Jilava - Giurgiu Nord - Giurgiu Nord Frontiera - Lot 2" *Designed railway axis and turnout in the project: "Modernization of the railway infrastructure between railway stations Bucuresti Nord - Jilava - Giurgiu Nord - Giurgiu Nord Frontiera - Lot 2"*
— —●◣	Ax c.f. si aparat de cale proiectate in cadrul proiectului: "Modernizarea / consolidarea / reabilitarea statiei CF Gara de Nord Bucuresti - proiectare si executie" *Designed railway axis and turnout in the project: "Modernization / consolidation / rehabilitation of the Bucuresti Nord railway Station - design and execution"*
🟪	Ampriza lucrarilor proiectate *Total designed land requirement*
🟧	Lucrari de drumuri proiectate *Designed road works*
—	Lucrari de consolidari proiectate *Designed consolidation works*
—	Lucrari de arta proiectate *Designed art works*
—	Panouri fonoabsorbante proiectate *Designed sound barriers*
—	Plantare perdea forestiera *Forest curtain planting*
— — —	Limita CFR existenta *Existing CFR limit*

ENTITATE CONTRACTANTA
CONTRACTING ENTITY

C.N.C.F. "C.F.R." - S.A.

CONTRACTANT
CONTRACTOR

Asocierea S.C. ISPCF S.A. - S.C. BAICONS IMPEX SRL

	Nume *Name*	Data *Date*	Semnatura *Signature*
Șef Proiect *Project Manager*	Viorel Gorgonetu	11.2024	
Verificat *Checked*	Ioana Crăciun	11.2024	
Proiectat *Designed*	Radu Crăciun	11.2024	

”Modernizarea liniilor și instalațiilor din Complexul Feroviar București”
Studiu de fezabilitate

”Modernization lines and installations in the Bucharest Railway Complex
Feasibility Study

Proiect / *Project*
38 / 2022

Faza / *Phase*
S.F.
F.S.

Denumire / *Title*

Plan de Situație / *Site Plan*
km 21+300 - km 21+500

Scara / *Scale*
1:1000

Codificare / Codification System

COBU	SF	CFS	DPS	00	00	067	R00

Istoricul reviziilor / Revision History

Rev.	Data/Date	Descriere Modificare / Modification description
1		
2		
3		
4		