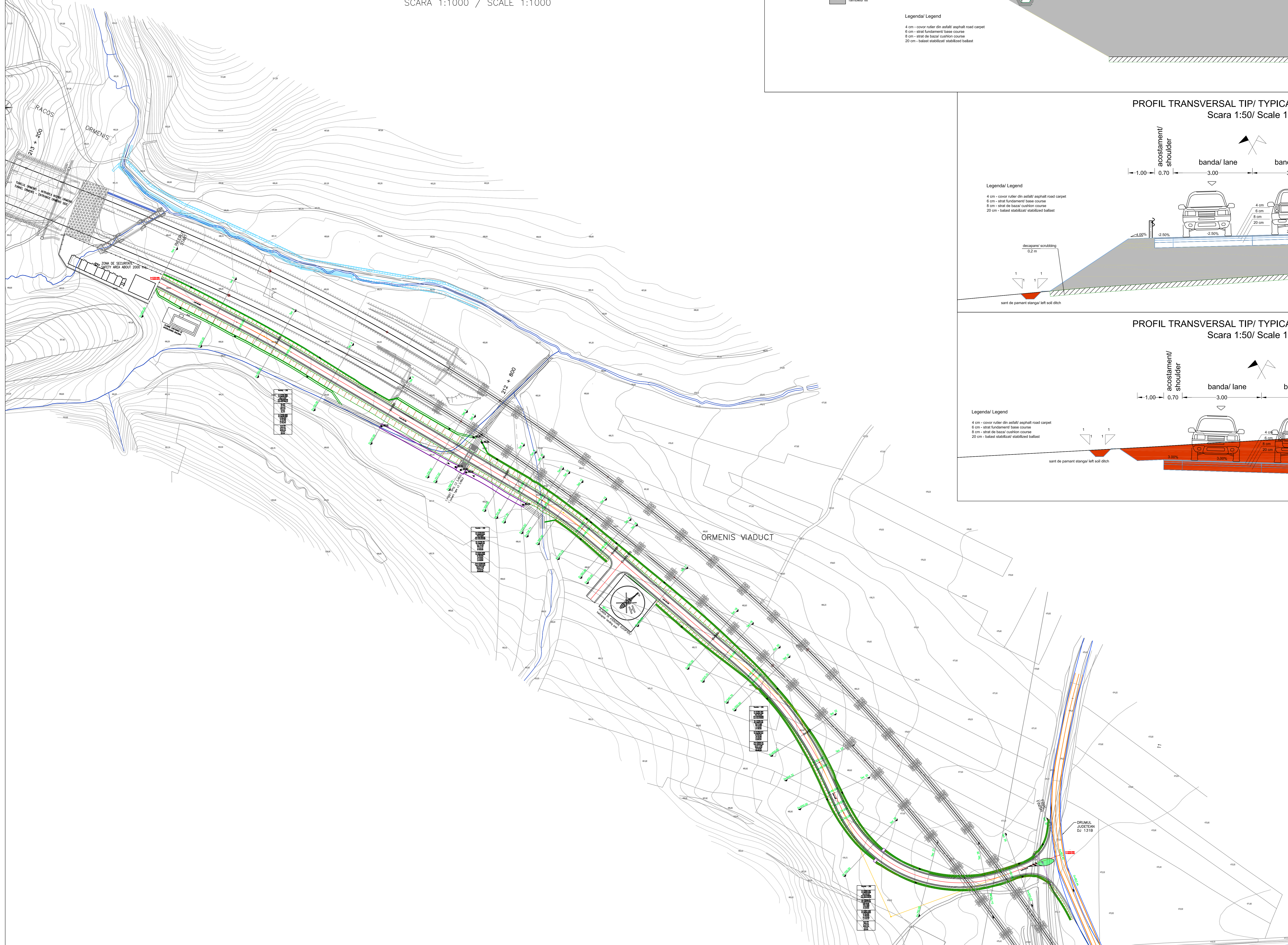


PLAN DE SITUATIE / DESIGN PLAN

SCARA 1:1000 / SCALE 1:1000



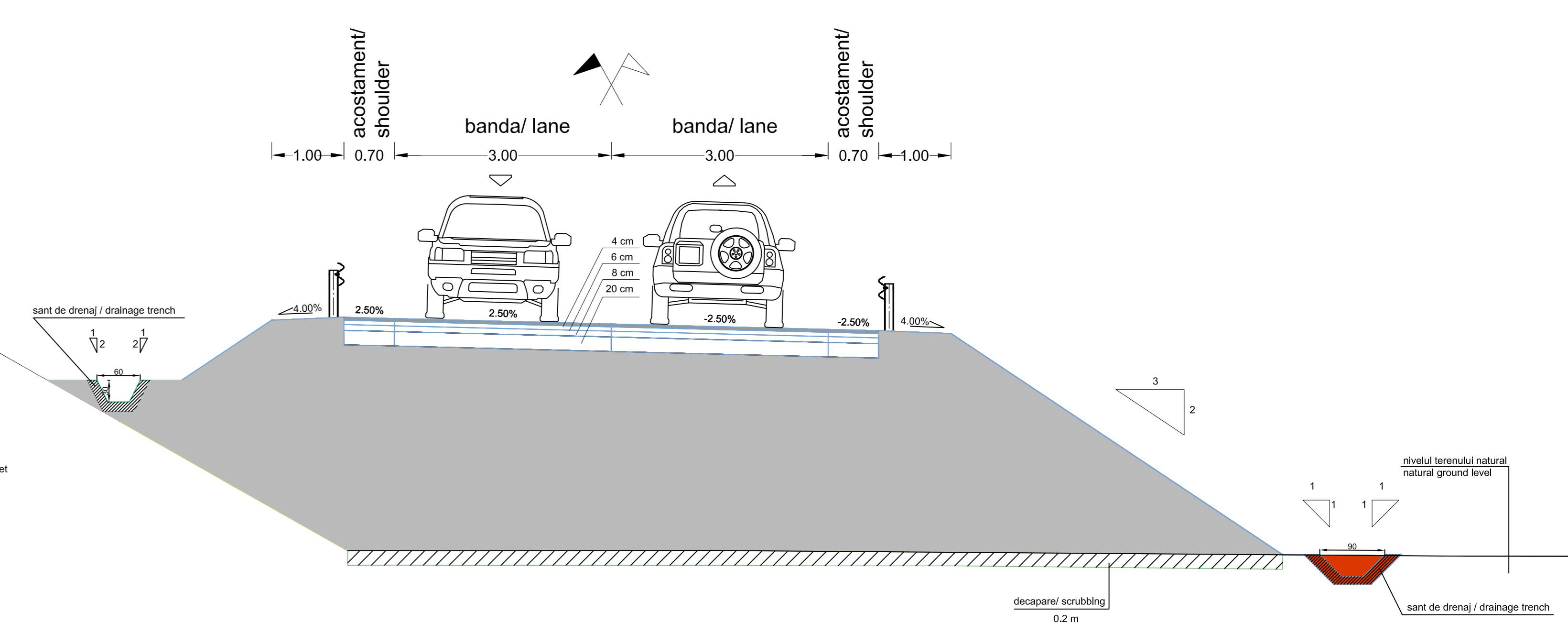
proiectarea terasamentului feroviar
railway designed embankment

Legenda Hasura/ Hatch Legend

- debleu/ cut
- rambleu/ fill

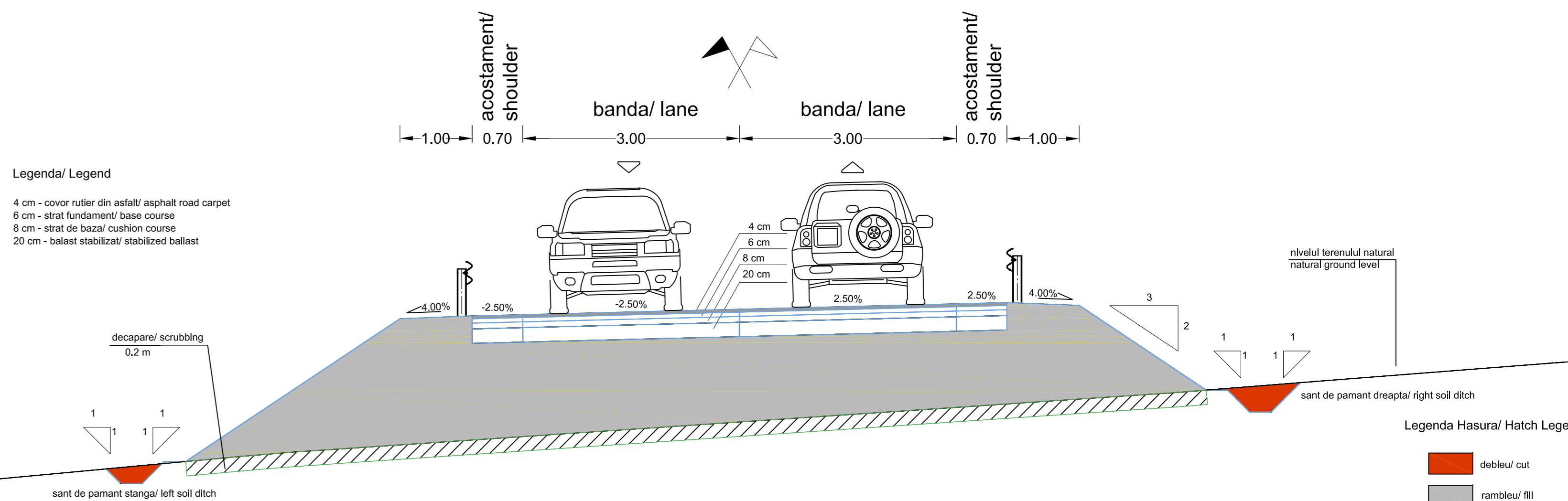
Legenda/ Legend

- 4 cm - covor rutier din asfalt/ asphalt road carpet
- 6 cm - strat fundamental/ base course
- 8 cm - strat de balast/ ballast course
- 20 cm - balast stabilizat/ stabilized ballast



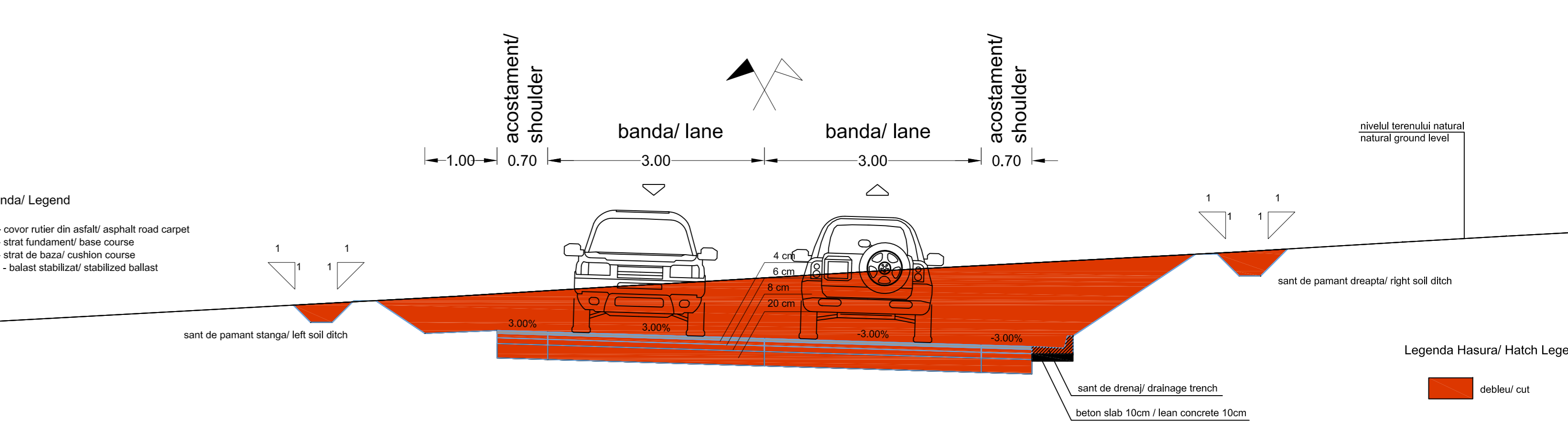
PROFIL TRANSVERSAL TIP/ TYPICAL CROSS SECTION

Scara 1:50/ Scale 1:50



PROFIL TRANSVERSAL TIP/ TYPICAL CROSS SECTION

Scara 1:50/ Scale 1:50



D					
C					
B					
A					
Index	Date	Modificare	Proiectant	Approbat	Approbat
Index	Date	Modification/Revision	Designer	Approved Consultant	Approved C.F.R.
GUVERNUL ROMANIEI ROMANIAN GOVERNMENT		PROIECT FINANȚAT DE UNIUNEA EUROPEANĂ EUROPEAN UNION FINANCED PROJECT			
CLIENT / CLIENT		C.N.C.F. "C.F.R." - S.A.			
TALPER GRUPUL ROMAN DE CONSULTANȚĂ		Scot Wilson		OBERMEYER PLANEN + BERATUN GmbH	
CONSULTANT / CONSULTANT		Data Date		Semnătură Signature	
Approbat	Self assessed				
Approved	Project manager	R. Liuzza			
Approbat	Coordonator Secțiune 1	C. Gambelli			
Verificat	Tunel Expert	C. Gambelli			
Checkat	Tunel Expert	C. Gambelli			
Intocmit	Proiectant	C. Gambelli			
Elaborat	Designer	C. Gambelli			
SUBCONSULTANT / SUBCONSULTANT		Data Date		Semnătură Signature	
Approbat	Responsabil Subconsultant				
Approved	Subconsultant Responsible				
Intocmit	Proiectant				
Elaborat	Designer				
Reabilitarea liniei de cale ferată Braşov - Simeria, parte componentă a coridorului IV Pan European, pentru circulația trenurilor cu viteză maximă de 160 km/h. Secțiune 1 Braşov - Sighisoara					
Rehabilitation of the railway line Braşov - Simeria, component Part of the IV Pan-European Corridor, for the trains circulation with maximum speed of 160 km/h. Section 1 Braşov - Sighisoara					
Denumire desen / Drawing Title : TUNELUL ORMENIS/ ORMENIS TUNNEL Zona intrare Ormenis Entrance Ormenis Side Drum de acces la zona de siguranță - Plan de Situație și Secțiuni Transversale Tip Access road to the safety area - Layout Plan and Typical Cross Sections					
Codificare / Codification System		Scara / Scale variat / various		Nr. / No 01 / 35	
E	A	S	1	0	1
0	1	C	1	0	T
G	A	0	1	0	0
0	0	5	0	0	0