
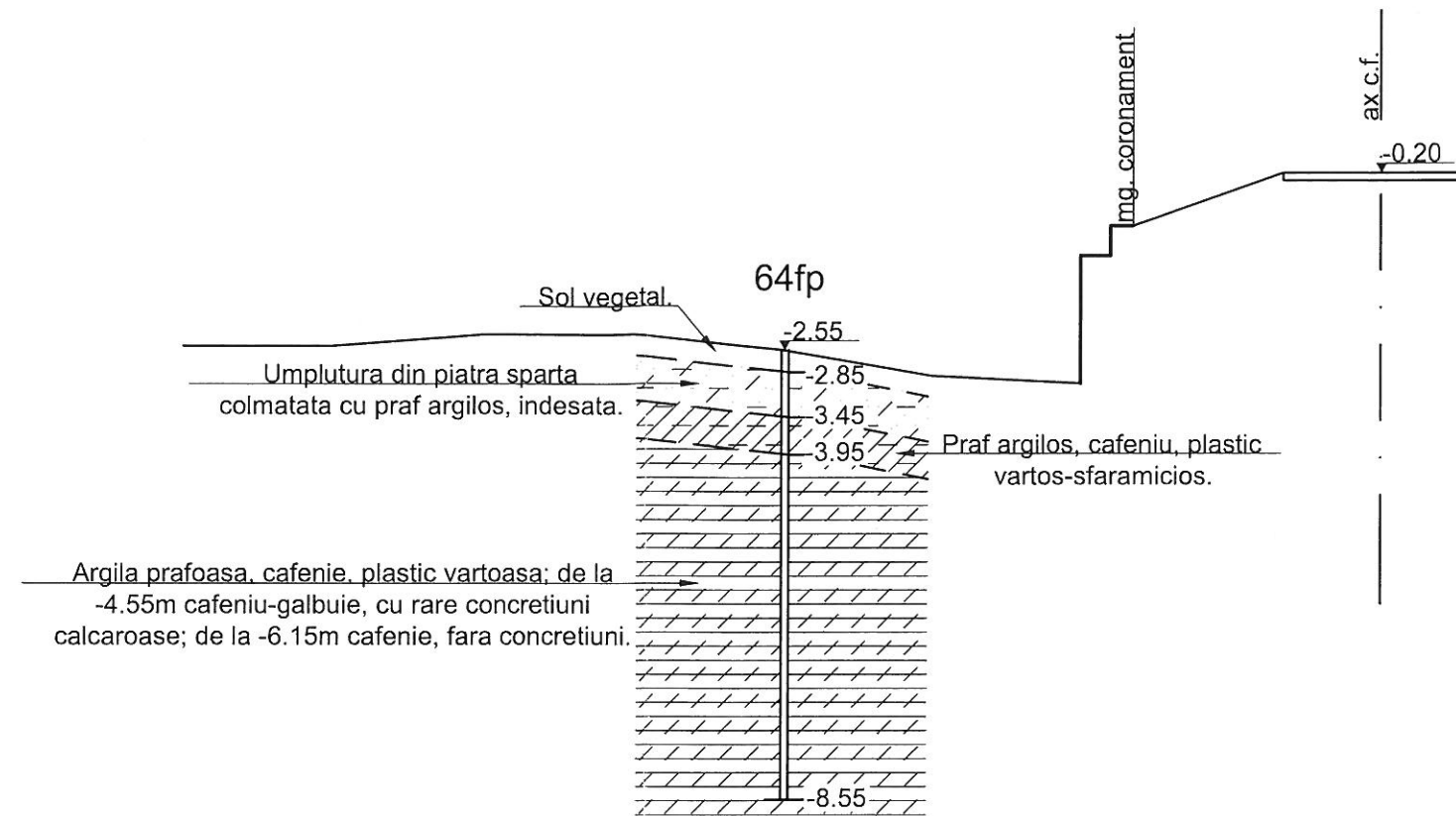


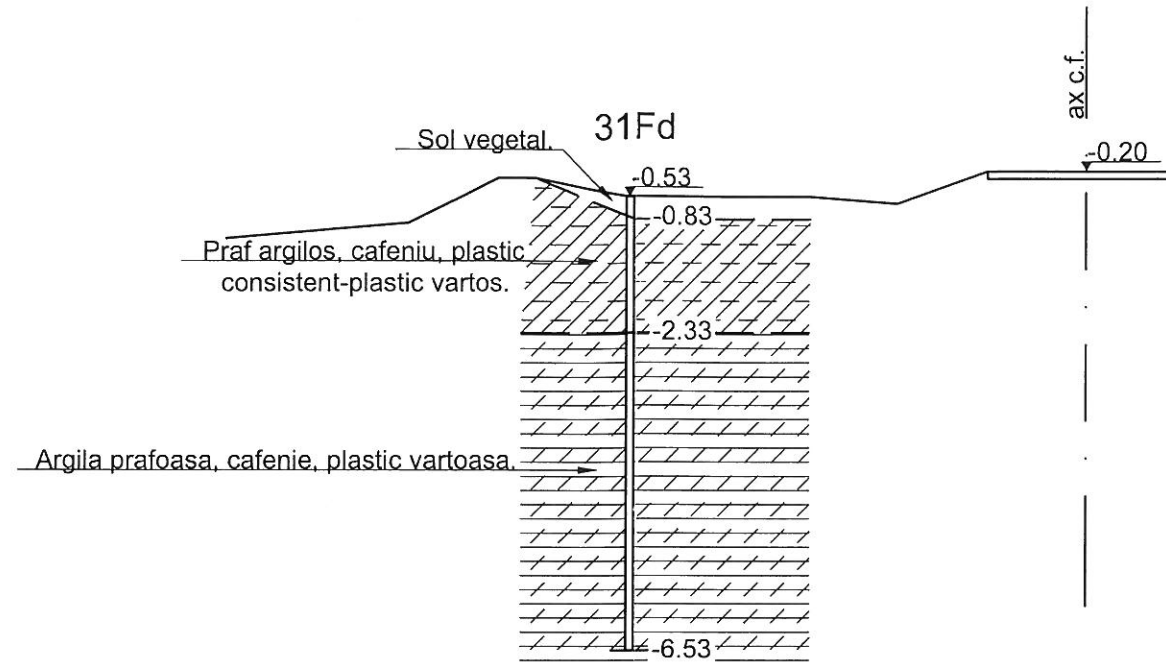
km 38+750



Teren	Distanțe	16.00	14.00	12.00	10.00	8.00	6.00	4.00	3.60	3.30	1.30	0.00	1.30
	Cote	-2.50	-2.50	-2.35	-2.35	-2.55	-2.90	-3.00	-1.30	-3.60	-0.90	-0.20	-0.20

BENEFICIAR / BENEFICIARY COMPANIA NAȚIONALĂ DE CĂI FERATE "CFR" SA 	C						DENUMIREA LUCRĂRII / PROJECT TITLE						
	B						STUDIU DE FEZABILITATE PENTRU MODERNIZAREA LINIEI FERoviARE CARANSEBEȘ - TIMIȘOARA - ARAD						
	A						FEASIBILITY STUDY FOR MODERNIZATION OF THE RAILWAY LINE CARANSEBES - TIMISOARA - ARAD						
PROIECTANT GENERAL / GENERAL DESIGNER R.C.:J40/3940/1995	Index / Index Data / Date Modificarea / Modification			Proiectat / Designed Verificat / Verified Șef Proiect / Project Manager			PROIECTANT DE SPECIALITATE / SPECIALIZED DESIGNER S.C. GEO-SERV S.R.L. BUCUREȘTI	DENUMIREA DESENULUI / DRAWING TITLE					
							Profil geolitic transversal km 38+750						
		Numele / Name Semnatura / Signature Catalin SERBAN	Numele / Name Semnatura / Signature Razvan GHEORGHE Gheorghe NEATA	Proiect Nr. / Project No 1562/2015	Faza / Phase SFF/FSF	Scara/Scale 1:100	Data / Date 01/17	Codificare Planșă/Drawing Codification S F F 4 0 9 S G 0 4 2 5 9 0					



km 39+200



Teren	Distante	-11.40	-10.20	-9.00	-7.80	-7.30	-6.10	-4.90	-3.70	-2.50	-1.30	0.00	1.30
	Cote	-1.08	-0.98	-0.88	-0.28	-0.28	-0.53	-0.53	-0.53	-0.63	-0.20	-0.20	-0.20

BENEFICIAR / BENEFICIARY COMPANIA NAȚIONALĂ DE CĂI FERATE "CFR" SA 	C						DENUMIREA LUCRĂRII / PROJECT TITLE					
	B						STUDIU DE FEZABILITATE PENTRU MODERNIZAREA LINIEI FERoviARE CARANSEBEȘ - TIMIȘOARA - ARAD					
	A						FEASIBILITY STUDY FOR MODERNIZATION OF THE RAILWAY LINE CARANSEBES - TIMISOARA - ARAD					
PROIECTANT GENERAL / GENERAL DESIGNER R.C. J40/3940/1995	Index / Index	Data / Date	Modificarea / Modification	Proiectat / Designed	Verificat / Verified	Șef Proiect / Project Manager	DENUMIREA DESENULUI / DRAWING TITLE					
	Elaborat/Developed Verificat / Verified Șef Proiect / Project Manager Catalin SERBAN			 PROIECTANT DE SPECIALITATE / SPECIALIZED DESIGNER S.C. GEO-SERV S.R.L. BUCUREȘTI Elaborat/Developed Verificat/Verified Responsabil Proiect / Project Responsible Razvan GHEORGHE Gheorghe NEATA			Profil geologic transversal km 39+200 Project Nr. / Project No: 1562/2015 Faza / Phase: SFF/FSF Scara/Scale: 1:100 Data / Date: 01/17 Codificare Planșă/Drawing Codification: SFF410 SGO 4260 0					


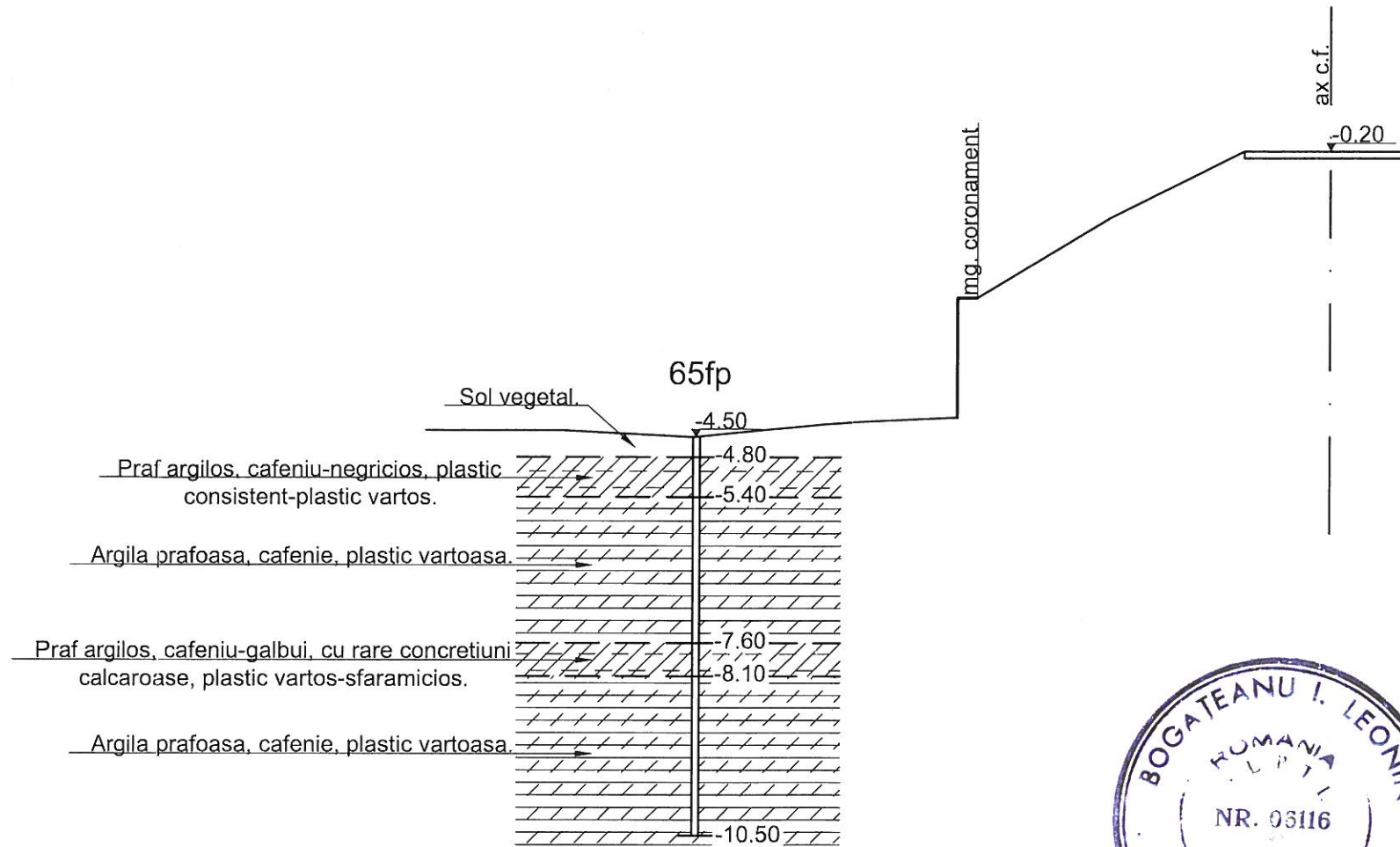
km 39+650



Teren	Distante	-0.13 -15.80	-0.13 -13.80	-0.43 -11.80	-0.23 -11.20	-0.23 -10.90	-0.68 -9.50	-0.53 -7.50	-0.23 -6.30	-0.23 -5.00	-0.23 -3.70	-0.63 -2.80	-0.63 -2.40	-0.18 -1.30	-0.18 0.00	-0.18 1.30
	Cote	-0.13	-0.13	-0.43	-0.23	-0.23	-0.68	-0.53	-0.23	-0.23	-0.23	-0.63	-0.63	-0.18	-0.18	-0.18

BENEFICIAR / BENEFICIARY COMPANIA NAȚIONALĂ DE CĂI FERATE "CFR" SA 	C						DENUMIREA LUCRĂRII / PROJECT TITLE STUDIU DE FEZABILITATE PENTRU MODERNIZAREA LINIEI FERoviARE CARANSEBEȘ - TIMIȘOARA - ARAD FEASIBILITY STUDY FOR MODERNIZATION OF THE RAILWAY LINE CARANSEBES - TIMISOARA - ARAD
	B						
	A						
	Indice / Index	Data / Date	Modificarea / Modification	Proiectat / Designed	Verificat / Verified	Șef Proiect / Project Manager	
PROIECTANT GENERAL / GENERAL DESIGNER R.C.:J40/3940/1995	PROIECTANT DE SPECIALITATE / SPECIALIZED DESIGNER S.C. GEO-SERV S.R.L. BUCUREȘTI 			DENUMIREA DESENULUI / DRAWING TITLE Profil geolitic transversal km 39+650			
	Elaborat / Developed	Numele / Name	Semnătura / Signature	Elaborat / Developed	Numele / Name	Semnătura / Signature	Project Nr. / Project No 1562/2015
	Verificat / Verified			Verificat / Verified	Razvan GHEORGHE		
Șef Proiect / Project Manager	Catalin SERBAN		Responsabil Proiect / Project Responsible	Gheorghe NEATA		Scara/Scale 1:100	
						Data / Date 01/17	Codificare Planșă / Drawing Codification S F F 4 1 0 S G 0 4 2 6 1 0

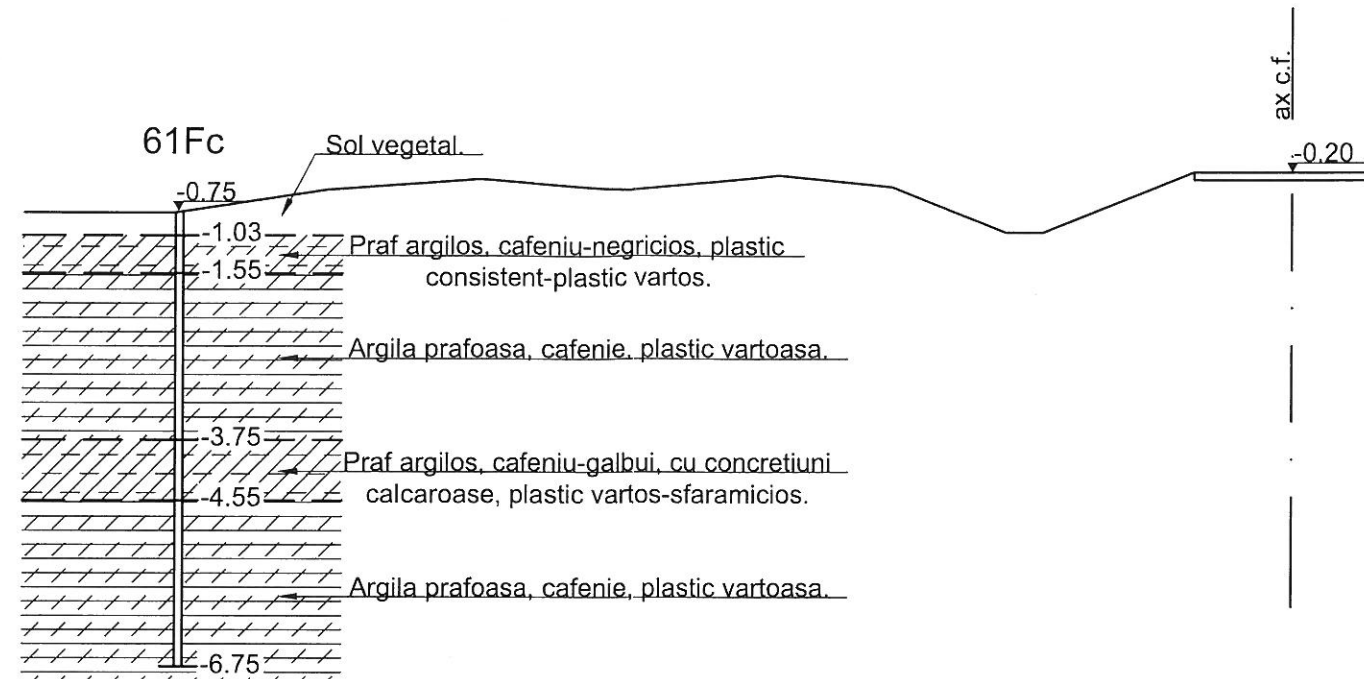
km 40+765



Teren	Distanțe	-13.60	-11.60	-9.60	-7.60	-5.60	-3.30	-1.30	0.00	1.30
		Cote	-4.40	-4.40	-4.50	-4.30	-4.20	-1.20	-0.20	-0.20

BENEFICIAR / BENEFICIARY COMPANIA NAȚIONALĂ DE CĂI FERATE "CFR" SA 	C						DENUMIREA LUCRĂRII / PROJECT TITLE						
	B						STUDIU DE FEZABILITATE PENTRU MODERNIZAREA LINIEI FERoviARE CARANSEBEȘ - TIMIȘOARA - ARAD						
	A						FEASIBILITY STUDY FOR MODERNIZATION OF THE RAILWAY LINE CARANSEBES - TIMISOARA - ARAD						
PROIECTANT GENERAL / GENERAL DESIGNER R.C. J40/3940/1995	Elaborat/Developed		Numele / Name	Semnatura /Signature	Elaborat/Developed		DENUMIREA DESENULUI / DRAWING TITLE		Proiect Nr./ Project No 1562/2015	Faza / Phase SFF/FSF	Scara/Scale 1:100	Date / Date 01/17	Codificare Planșă/Drawing Codification SFF410 SG0 4262 0
	Verificat / Verified				Verificat/Verified		Profil geolitic transversal km 40+765						
	Șef Proiect / Project Manager		Calalin SERBAN		PROIECTANT DE SPECIALITATE/ SPECIALIZED DESIGNER S.C. GEO-SERV S.R.L. BUCUREȘTI 		Responsabil Proiect Project Responsible Gheorghe NEATA 						


km 40+900



Teren	Distanțe	-16.80	-14.80	-12.80	-10.80	-8.80	-6.80	-5.30	-3.80	-3.30	-1.30	0.00	1.30
	Cote	-0.75	-0.75	-0.45	-0.30	-0.45	-0.45	-0.40	-1.00	-1.00	-0.20	-0.20	-0.20

BENEFICIAR / BENEFICIARY COMPANIA NAȚIONALĂ DE CĂI FERATE "CFR" SA 	C						DENUMIREA LUCRĂRII / PROJECT TITLE						
	B						STUDIU DE FEZABILITATE PENTRU MODERNIZAREA LINIEI FERoviARE CARANSEBEȘ - TIMIȘOARA - ARAD						
	A						FEASIBILITY STUDY FOR MODERNIZATION OF THE RAILWAY LINE CARANSEBES - TIMISOARA - ARAD						
PROIECTANT GENERAL / GENERAL DESIGNER R.C.: J40/3940/1995	Index / Index	Data / Date	Modificarea / Modification	Proiectat / Designed	Verificat / Verified	Șef Proiect / Project Manager	DENUMIREA DESENULUI / DRAWING TITLE						
	PROIECTANT DE SPECIALITATE / SPECIALIZED DESIGNER S.C. GEO-SERV S.R.L. BUCUREȘTI						Profil geologic transversal km 40+900						
Elaborat / Developed	Numele / Name	Semnătura / Signature	Elaborat / Developed	Numele / Name	Semnătura / Signature	Proiect Nr. / Project No	Faza / Phase	Scara / Scale	Data / Date	Codificare Planșă / Drawing Codification			
Verificat / Verified			Verificat / Verified	Razvan GHEORGHE		1562/2015	SFF/FSF	1:100	01/17	S F F 4 1 1 S G 0 4 2 6 3 0			
Șef Proiect / Project Manager	Catalin SERBAN		Responsabil Proiect / Project Responsible	Gheorghe NEATA									



km 41+012



Teren	Distante	-14.00	-12.00	-10.00	-8.00	-7.30	-5.30	-3.30	-1.30	0.00	1.30
	Cote	-5.50	-5.50	-5.50	-5.35 -4.20	-3.60	-2.30	-1.05	-0.20	-0.20	-0.20

BENEFICIAR / BENEFICIARY COMPANIA NAȚIONALĂ DE CĂI FERATE "CFR" SA 	C						DENUMIREA LUCRĂRII / PROJECT TITLE						
	B						STUDIU DE FEZABILITATE PENTRU MODERNIZAREA LINIEI FERoviARE CARANSEBEȘ - TIMIȘOARA - ARAD						
	A						FEASIBILITY STUDY FOR MODERNIZATION OF THE RAILWAY LINE CARANSEBES - TIMISOARA - ARAD						
PROIECTANT GENERAL / GENERAL DESIGNER R.C.:J40/3940/1995		Indice / Index	Data / Date	Modificarea / Modification	Proiectat / Designed	Verificat / Verified	Șef Proiect / Project Manager	DENUMIREA DESENULUI / DRAWING TITLE					
								Profil geolitic transversal km 41+012 PROIECTANT DE SPECIALITATE / SPECIALIZED DESIGNER S.C. GEO-SERV S.R.L. BUCUREȘTI					
		Elabora/Developed	Numele / Name	Semnătura / Signature	Elabora/Developed	Numele / Name	Semnătura / Signature	Proiect Nr. / Project No	Faza / Phase	Scara/Scale	Data / Date	Codificare Planșă/Drawing Codification	
		Verificat / Verified			Verificat/Verified	Adriana POPOROGU		1562/2015	SFF/FSF	1:100	01/17	SFF411	SG0
		Șef Proiect / Project Manager	Catalin SERBAN		Responsabil Proiect / Project Responsible	Gheorghe NEATA						4264	0


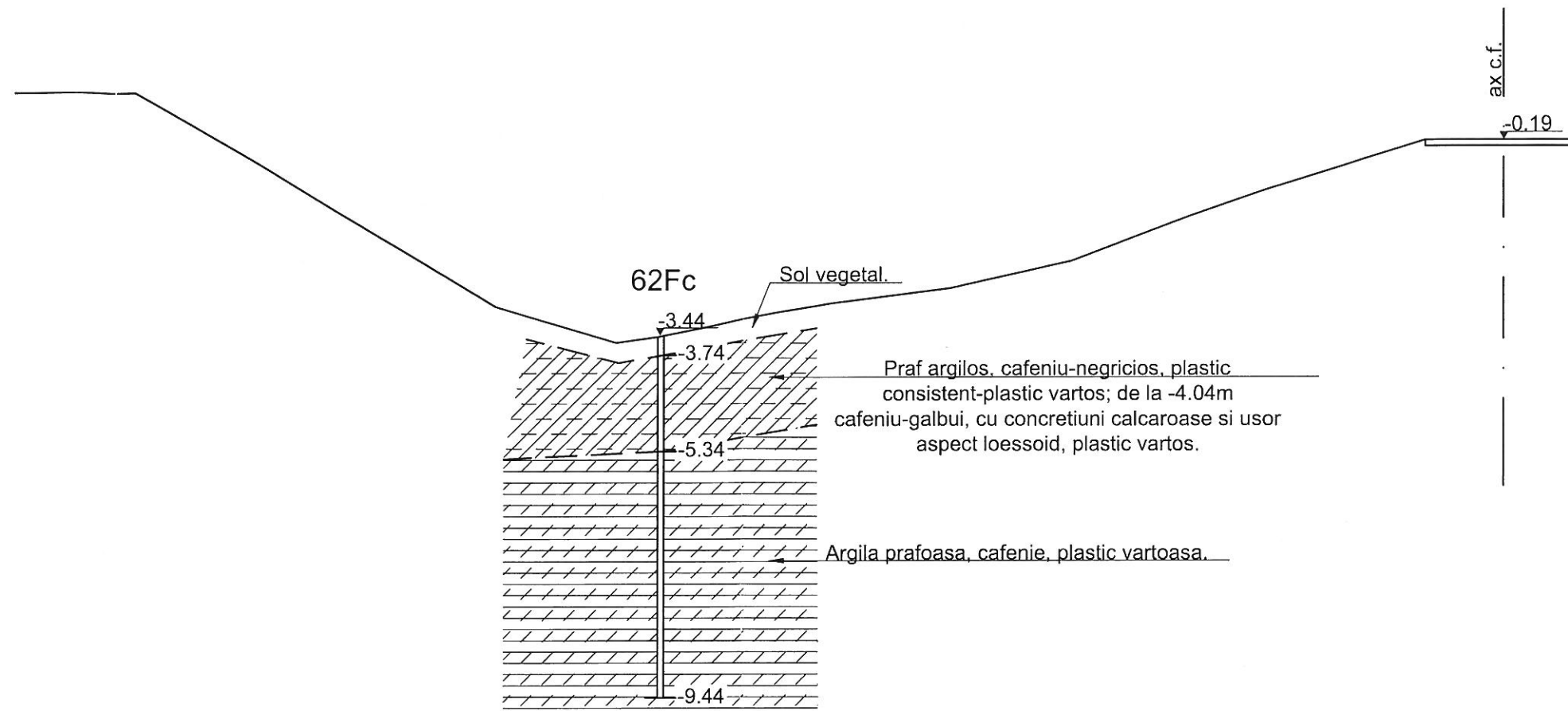
km 41+263



Teren	Distante	-18.10	-16.10	-14.10	-12.10	-11.30	-9.30	-7.30	-5.30	-3.30	-1.30	0.00	1.30
	Cote	-9.35	-9.35	-9.15	-8.70	-8.00	-6.50	-5.20	-3.80	-2.50	-1.20	-0.20	-0.20

BENEFICIAR / BENEFICIARY COMPANIA NAȚIONALĂ DE CĂI FERATE "CFR" SA 	C						DENUMIREA LUCRĂRII / PROJECT TITLE STUDIU DE FEZABILITATE PENTRU MODERNIZAREA LINIEI FERROVIARE CARANSEBES - TIMIȘOARA - ARAD FEASIBILITY STUDY FOR MODERNIZATION OF THE RAILWAY LINE CARANSEBES - TIMIȘOARA - ARAD						
	B												
A													
PROIECTANT GENERAL / GENERAL DESIGNER CONSIS PROIECT R.C.:J40/3940/1995	Indice / Index Data / Date Modificarea / Modification Proiectat / Designed Verificat / Verified Șef Proiect / Project Manager												
PROIECTANT DE SPECIALITATE / SPECIALIZED DESIGNER S.C. GEO-SERV S.R.L. BUCUREȘTI 		DENUMIREA DESENULUI / DRAWING TITLE Profil geolitoic transversal km 41+263		Numele / Name Semnatura / Signature Elaborat/Developed Verificat/Verified Șef Proiect / Project Manager		Numele / Name Semnatura / Signature Elaborat/Developed Verificat/Verified Responsabil Proiect / Project Responsible		Proiect Nr. / Project No 1562/2015	Faza / Phase SFF/FSF	Scara/Scale 1:100	Data / Date 01/17	Codificare Planșă/Drawing Codification S F F 4 1 1 S G 0 4 2 6 5 0	

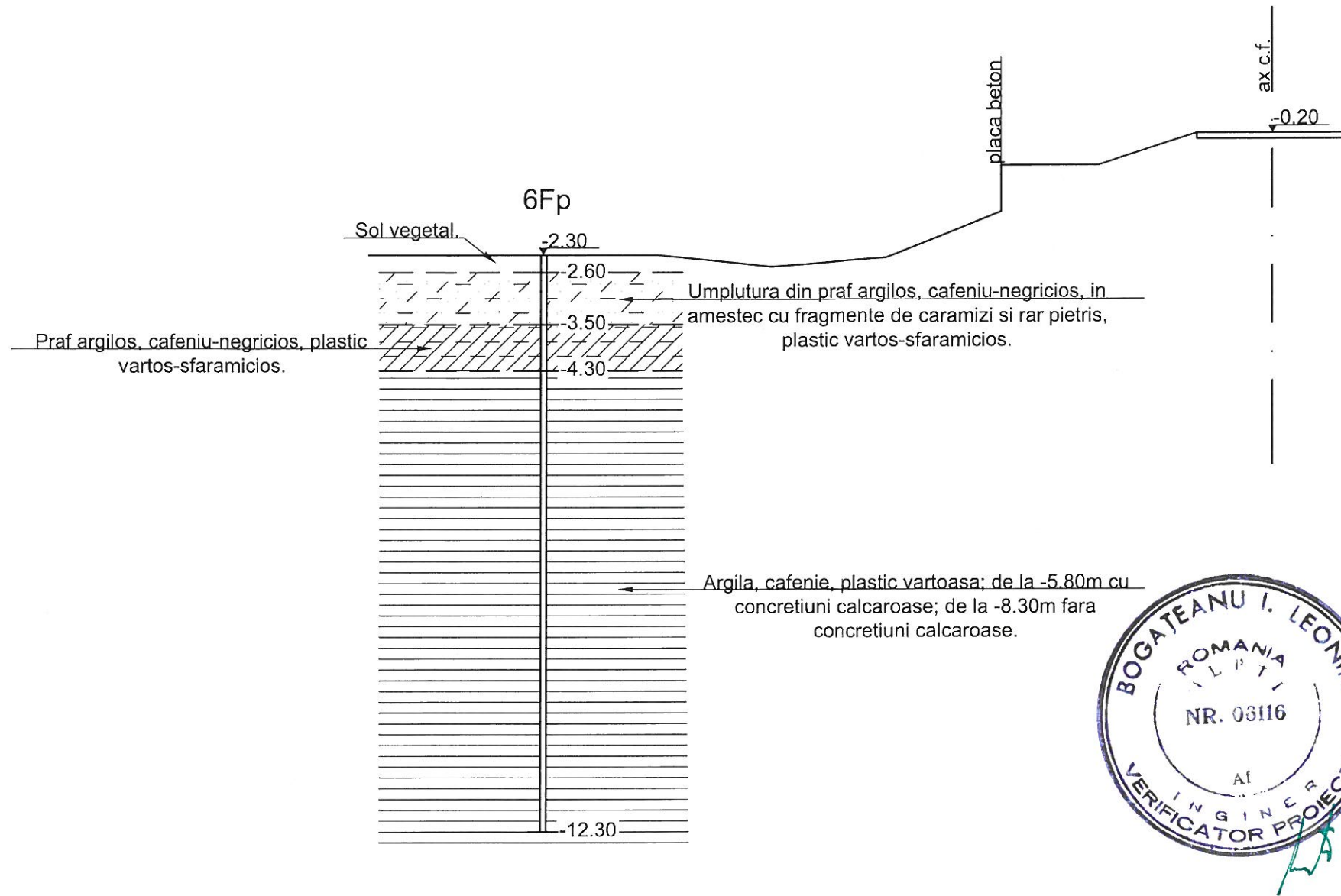
km 41+400



Teren	Distanțe	+0.61 -24.80	+0.61 -22.80	-0.54 -20.80	-1.74 -18.80	-2.94 -16.80	-3.54 -14.80	-3.44 -14.10	-3.04 -12.10	-2.89 -11.20	-2.64 -9.20	-2.19 -7.20	-1.44 -5.20	-0.99 -3.90	-0.59 -2.60	-0.19 -1.30	-0.19 0.00	-0.19 1.30
	Cote																	

BENEFICIAR / BENEFICIARY COMPANIA NAȚIONALĂ DE CĂI FERATE "CFR" SA 	C						DENUMIREA LUCRĂRII / PROJECT TITLE STUDIU DE FEZABILITATE PENTRU MODERNIZAREA LINIEI FERoviARE CARANSEBEȘ - TIMIȘOARA - ARAD FEASIBILITY STUDY FOR MODERNIZATION OF THE RAILWAY LINE CARANSEBES - TIMISOARA - ARAD			
	B									
	A						DENUMIREA DESENULUI / DRAWING TITLE Profil geolitic transversal km 41+400			
	Index / Index	Data / Date	Modificarea / Modification	Proiectat / Designed	Verificat / Verified	Șef Proiect / Project Manager				
PROIECTANT GENERAL / GENERAL DESIGNER R.C.:J40/3940/1995	PROIECTANT DE SPECIALITATE / SPECIALIZED DESIGNER S.C. GEO-SERV S.R.L. BUCUREȘTI									
	Elabora/Developed	Numele / Name	Semnatura / Signature	Elabora/Developed	Numele / Name	Semnatura / Signature	Proiect Nr. / Project No	Faza / Phase	Scara/Scale	Data / Date
Verificat / Verified			Verificat/Verified	Adriana POPOROGU		1562/2015	SFF/FSF	1:100	01/17	S F F 4 1 1 1 S G 0 4 2 6 6 0
Șef Proiect / Project Manager	Catalin SERBAN		Responsabil Project Project Responsible	Gheorghe NEATA						


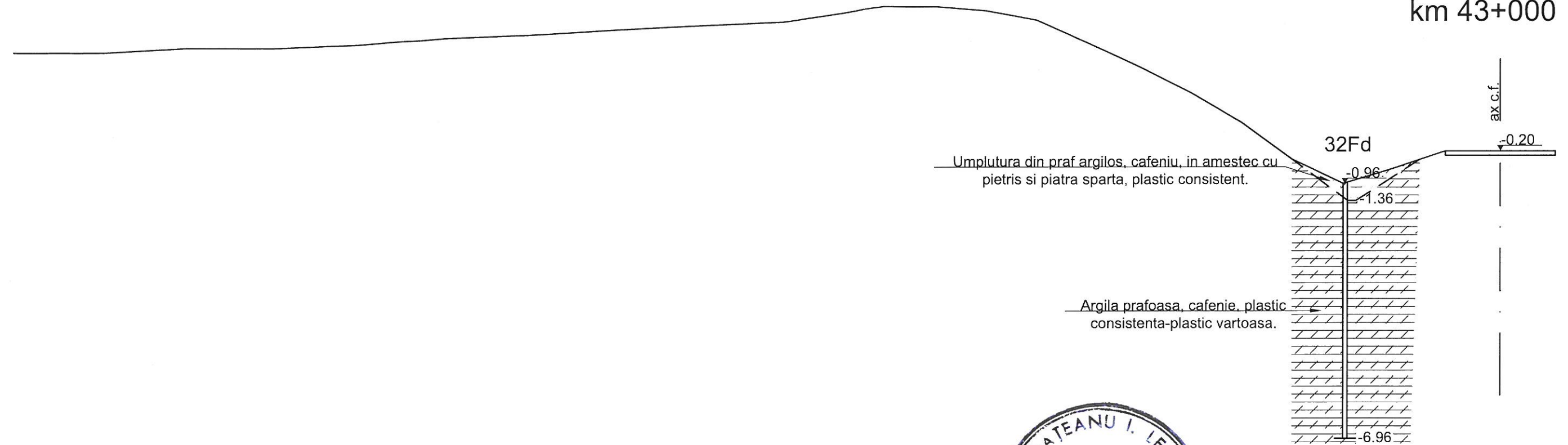
km 41+728



Teren	Distanțe	-12.70	-10.70	-8.70	-6.70	-4.70	-3.00	-1.30	0.00	1.30
		Cote	-2.30	-2.30	-2.50	-2.35	-1.55 -0.75	-0.75	-0.20	-0.20

BENEFICIAR / BENEFICIARY COMPANIA NAȚIONALĂ DE CĂI FERATE "CFR" SA 	C						DENUMIREA LUCRĂRII / PROJECT TITLE				
	B						STUDIU DE FEZABILITATE PENTRU MODERNIZAREA LINIEI FERoviARE CARANSEBEȘ - TIMIȘOARA - ARAD				
	A						FEASIBILITY STUDY FOR MODERNIZATION OF THE RAILWAY LINE CARANSEBES - TIMISOARA - ARAD				
PROIECTANT GENERAL / GENERAL DESIGNER R.C.:J40/3940/1995	Indice / Index	Data / Date	Modificarea / Modification	Proiectat / Designed	Verificat / Verified	Șef Proiect / Project Manager	DENUMIREA DESENULUI / DRAWING TITLE				
	PROIECTANT DE SPECIALITATE / SPECIALIZED DESIGNER S.C. GEO-SERV S.R.L. BUCUREȘTI						Profil geologic transversal km 41+728				
	Elaborat / Developed	Numele / Name	Semnătura / Signature	Elaborat / Developed	Numele / Name	Semnătura / Signature	Proiect Nr. / Project No	Faza / Phase	Scara / Scale	Data / Date	Codificare Planșă / Drawing Codification
Verificat / Verified			Verificat / Verified	Razvan GHEORGHE		1562/2015	SFF/FSF	1:100	01/17	S F F 4 1 1 S G 0 4 2 6 7 0	
Șef Proiect / Project Manager	Catalin SERBAN		Responsabil Proiect / Project Responsible	Gheorghe NEATA							



km 43+000



Distante Teren	-32.90	-30.90	-28.90	-26.90	-24.90	-22.90	-20.90	-18.90	-16.90	-15.70	-14.50	-13.30	-12.10	-10.90	-9.70	-8.50	-7.30	-6.10	-4.90	-3.70	-2.50	-1.30	0.00	1.30
Cote	2.09	2.21	2.21	2.30	2.45	2.53	2.65	2.75	2.84	3.02	3.20	3.20	3.10	2.88	2.33	1.78	1.18	0.48	-0.39	-0.96	-0.60	-0.20	-0.20	-0.20

BENEFICIAR / BENEFICIARY COMPANIA NAȚIONALĂ DE CĂI FERATE "CFR" SA		C								DENUMIREA LUCRĂRII / PROJECT TITLE				
		B								STUDIUL DE FEZABILITATE PENTRU MODERNIZAREA LINIEI FERROVIARE CARANSEBEȘ - TIMIȘOARA - ARAD FEASIBILITY STUDY FOR MODERNIZATION OF THE RAILWAY LINE CARANSEBES - TIMIȘOARA - ARAD				
		A												
		Indice / Index	Data / Date	Modificarea / Modification	Proiectat / Designed	Verificat / Verified	Sef Proiect / Project Manager							
PROIECTANT GENERAL / GENERAL DESIGNER		R.C.:J40/3940/1995		PROIECTANT DE SPECIALITATE / SPECIALIZED DESIGNER S.C. GEO-SERV S.R.L. BUCUREȘTI		DENUMIREA DESENULUI / DRAWING TITLE Profil geologic transversal km 43+000								
Elaborat/Developed Verificat / Verified Sef Proiect / Project Manager Catalin SERBAN		Numele / Name Semnătura / Signature 		Elaborat/Developed Verificat/Verified Responsabil Proiect / Project Responsible Razvan GHEORGHE Gheorghe NEATA		Numele / Name Semnătura / Signature 		Proiect Nr. / Project No 1562/2015	Faza / Phase SFF/FSF	Scara/Scale 1:100	Data / Date 01/17	Codificare Planșă/Drawing Codification S F F 4 1 1 S G 0 4 2 6 8 0		


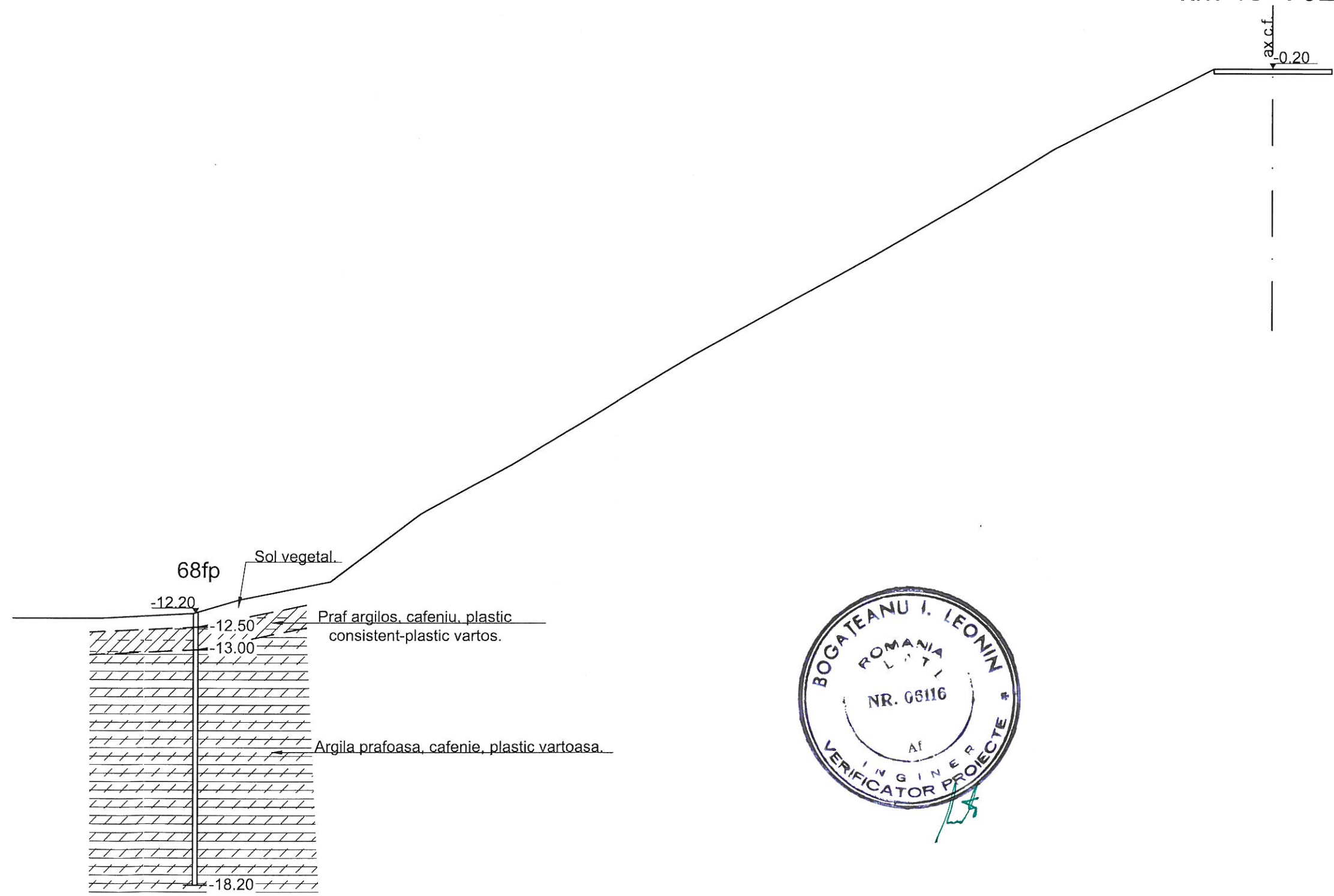
km 43+600



Teren	Distante	-16.50	-14.50	-12.50	-11.50	-9.50	-7.50	-5.50	-3.50	-2.50	-1.30	0.00	1.30
	Cote	-5.89	-5.89	-5.79	-5.64	-4.84	-3.54	-2.24	-1.19	-0.69	-0.19	-0.19	-0.19

BENEFICIAR / BENEFICIARY COMPANIA NAȚIONALĂ DE CĂI FERATE "CFR" SA 	C						DENUMIREA LUCRĂRII / PROJECT TITLE						
	B						STUDIU DE FEZABILITATE PENTRU MODERNIZAREA LINIEI FERoviARE CARANSEBEȘ - TIMIȘOARA - ARAD						
	A						FEASIBILITY STUDY FOR MODERNIZATION OF THE RAILWAY LINE CARANSEBES - TIMISOARA - ARAD						
PROIECTANT GENERAL / GENERAL DESIGNER R.C.:J40/3940/1995		Indice / Index	Data / Date	Modificarea / Modification	Proiectat / Designed	Verificat / Verified	Șef Proiect / Project Manager	PROIECTANT DE SPECIALITATE / SPECIALIZED DESIGNER S.C. GEO-SERV S.R.L. BUCUREȘTI 		DENUMIREA DESENULUI / DRAWING TITLE			
								PROFILUL DE SPECIALITATE / SPECIALIZATION PROFILE S.C. GEO-SERV S.R.L. BUCUREȘTI 		Profil geolitic transversal km 43+600			
		Elaborat / Developed	Numele / Name	Semnatura / Signature	Elaborat / Developed	Numele / Name	Semnatura / Signature	Proiect Nr. / Project No	Faza / Phase	Scara / Scale	Data / Date	Codificare Planșă / Drawing Codification	
		Verificat / Verified			Verificat / Verified			1562/2015	SFF/FSF	1:100	01/17	S F F 4 1 1 S G 0 4 2 6 9 0	
		Șef Proiect / Project Manager	Catalin SERBAN		Responsabil Proiect / Project Responsible	Gheorghe NEATA							



km 43+792



Teren	Distante	-12.30-27.80	-12.30-25.80	-12.20-23.80	-11.90-22.80	-11.50-20.80	-10.00-18.80	-8.90-16.80	-7.70-14.80	-6.50-12.80	-5.40-10.80	-4.30-8.80	-3.15-6.80	-1.95-4.80	-0.95-2.80	-0.20-1.30	-0.20 0.00	-0.20 1.30
	Cote	-12.30	-12.30	-12.20	-11.90	-11.50	-10.00	-8.90	-7.70	-6.50	-5.40	-4.30	-3.15	-1.95	-0.95	-0.20	-0.20	-0.20

BENEFICIAR / BENEFICIARY COMPANIA NAȚIONALĂ DE CĂI FERATE "CFR" SA 	C									DENUMIREA LUCRĂRII / PROJECT TITLE							
	B									STUDIU DE FEZABILITATE PENTRU MODERNIZAREA LINIEI FERoviARE CARANSEBEȘ - TIMIȘOARA - ARAD FEASIBILITY STUDY FOR MODERNIZATION OF THE RAILWAY LINE CARANSEBES - TIMISOARA - ARAD							
PROIECTANT GENERAL / GENERAL DESIGNER CONSIS PROJECT R.C.:J40/3940/1995	A									DENUMIREA DESENULUI / DRAWING TITLE							
	Indice / Index	Data / Date	Modificarea / Modification	Proiectat / Designed	Verificat / Verified	Șef Proiect / Project Manager	Profil geolitic transversal km 43+792										
	Elaborat/Developed	Numele / Name	Semnatura / Signature	Elaborat/Developed	Numele / Name	Semnatura / Signature	Proiect Nr. / Project No	Faza / Phase	Scara/Scale	Data / Date	Codificare Planșă/Drawing Codification						
	Verificat / Verified			Verificat/Verified	Adriana POPOROGU		1562/2015	SFF/FSF	1:100	01/17	S F F 4 1 1 S G 0 4 2 7 0 0						
	Șef Proiect / Project Manager	Catalin SERBAN		Responsabil Proiect / Project Responsible	Gheorghe NEATA												


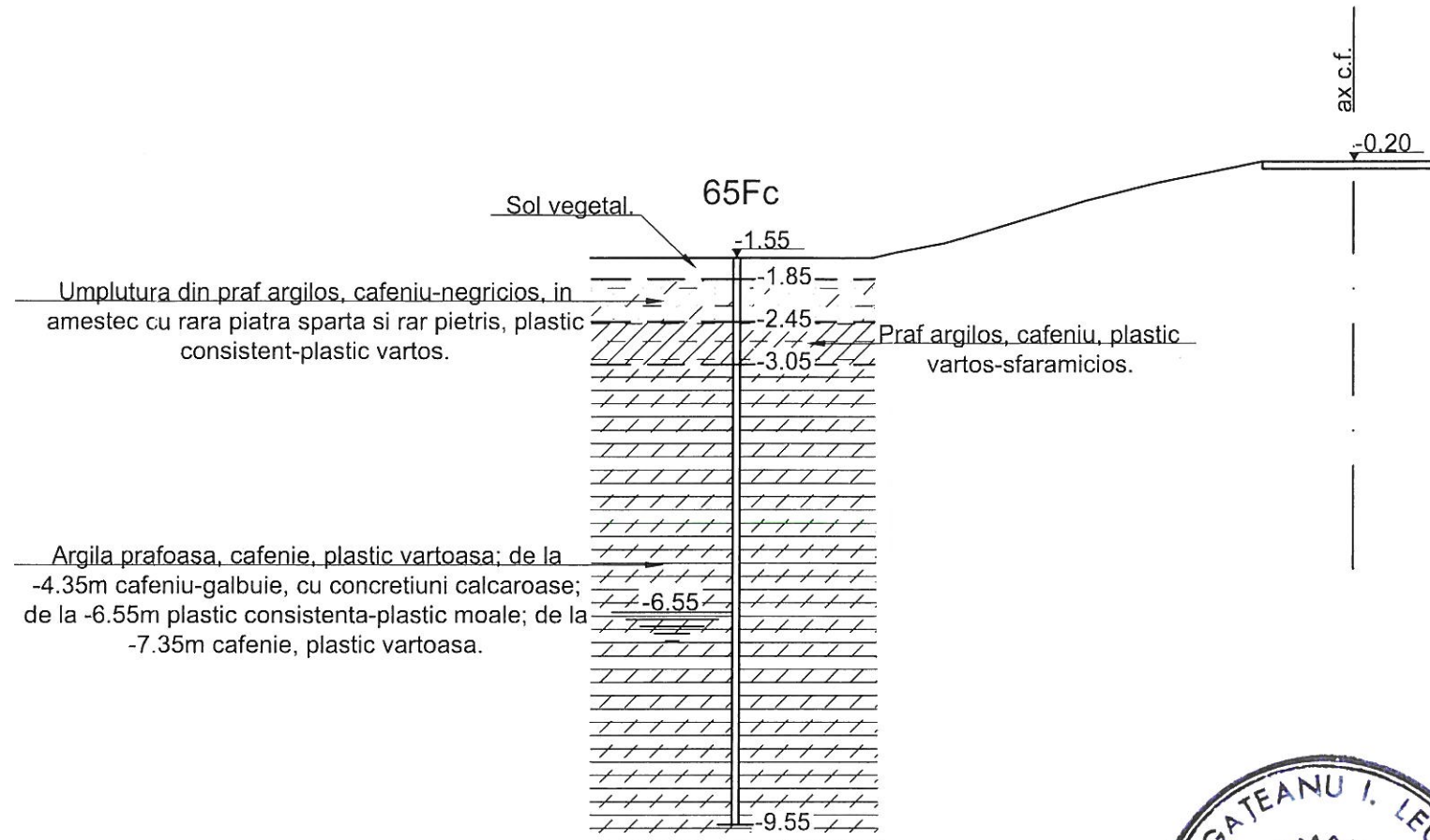
km 44+050



Teren	Distante	-7.40 -18.10	-7.20 -16.10	-6.70 -14.10	-5.70 -12.10	-4.50 -10.10	-3.45 -8.10	-2.30 -6.10	-1.30 -4.10	-0.90 -2.60	-0.20 -1.30	0.00	1.30
	Cote	-7.40	-7.20	-6.70	-5.70	-4.50	-3.45	-2.30	-1.30	-0.90	-0.20	-0.20	-0.20

BENEFICIAR / BENEFICIARY COMPANIA NAȚIONALĂ DE CĂI FERATE "CFR" SA 	C						DENUMIREA LUCRĂRII / PROJECT TITLE					
	B						STUDIU DE FEZABILITATE PENTRU MODERNIZAREA LINIEI FERoviARE CARANSEBEȘ - TIMIȘOARA - ARAD					
	A						FEASIBILITY STUDY FOR MODERNIZATION OF THE RAILWAY LINE CARANSEBES - TIMISOARA - ARAD					
	Index / Index	Data / Date	Modificarea / Modification	Proiectat / Designed	Verificat / Verified	Șef Proiect / Project Manager	DENUMIREA DESENULUI / DRAWING TITLE					
PROIECTANT GENERAL / GENERAL DESIGNER R.C.:J40/3940/1995	PROIECTANT DE SPECIALITATE / SPECIALIZED DESIGNER S.C. GEO-SERV S.R.L. BUCUREȘTI			Profil geolitic transversal km 44+050								
	Elaborat / Developed	Numele / Name	Semnatura / Signature	Elaborat / Developed	Numele / Name	Semnatura / Signature	Proiect Nr. / Project No	Faza / Phase	Scara / Scale	Data / Date	Codificare Planșă / Drawing Codification	
	Verificat / Verified			Verificat / Verified			1562/2015	SFF/FSF	1:100	01/17	S F F 4 1 1 S G 0 4 2 7 1 0	
Șef Proiect / Project Manager	Catalin SERBAN		Responsabil Proiect / Project Responsible	Gheorghe NEATA								


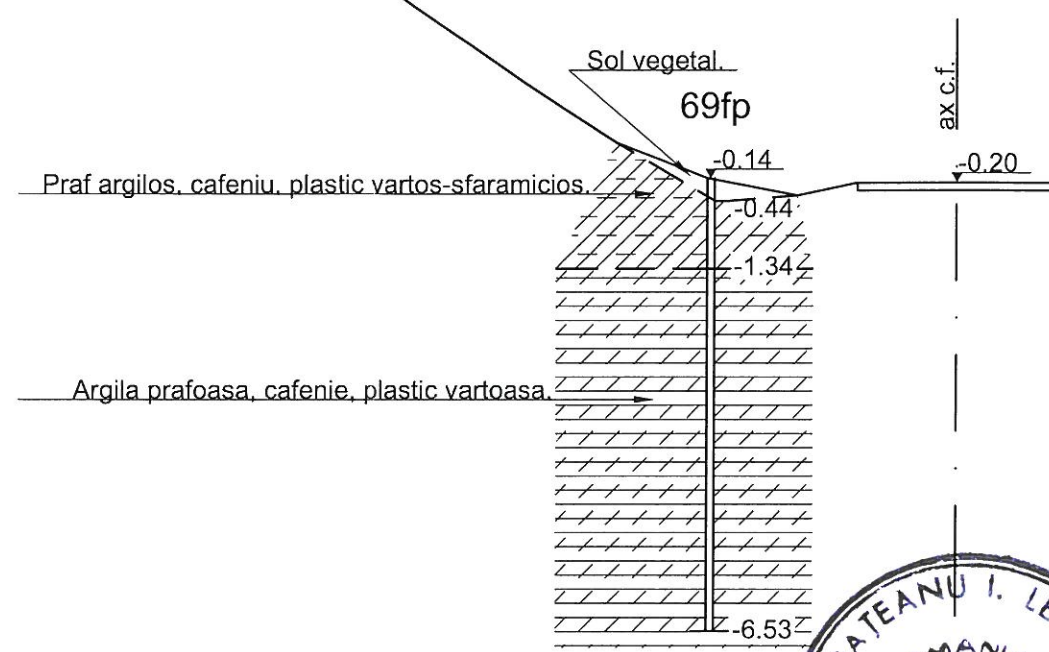
km 44+250



Teren	Distante	-10.80	-8.80	-6.80	-5.80	-3.80	-2.80	-1.30	0.00	1.30
	Cote	-1.55	-1.55	-1.55	-1.35	-0.75	-0.50	-0.20	-0.20	-0.20

BENEFICIAR / BENEFICIARY COMPANIA NAȚIONALĂ DE CĂI FERATE "CFR" SA 	C						DENUMIREA LUCRĂRII / PROJECT TITLE				
	B						STUDIU DE FEZABILITATE PENTRU MODERNIZAREA LINIEI FERoviARE CARANSEBES - TIMIȘOARA - ARAD				
	A						FEASIBILITY STUDY FOR MODERNIZATION OF THE RAILWAY LINE CARANSEBES - TIMIȘOARA - ARAD				
	Indice / Index	Data / Date	Modificarea / Modification	Proiectat / Designed	Verificat / Verified	Șef Proiect / Project Manager					
PROIECTANT GENERAL / GENERAL DESIGNER CONSIS PROJECT R.C.:J40/3940/1995	PROIECTANT DE SPECIALITATE / SPECIALIZED DESIGNER S.C. GEO-SERV S.R.L. BUCUREȘTI			DENUMIREA DESENULUI / DRAWING TITLE							
				Profil geolitic transversal km 44+250							
	Elaborat/Developed	Numele / Name	Semnatura / Signature	Elaborat/Developed	Numele / Name	Semnatura / Signature	Proiect Nr. / Project No	Faza / Phase	Scara/Scale	Data / Date	Codificare Planșă/Drawing Codification
Verificat / Verified			Verificat/Verified	Adriana POPOROGU		1562/2015	SFF/FSF	1:100	01/17	S F F 4 1 1 1 S G 0 4 2 7 2 0	
Șef Proiect / Project Manager	Catalin SERBAN		Responsabil Proiect / Project Responsible	Gheorghe NEATA							


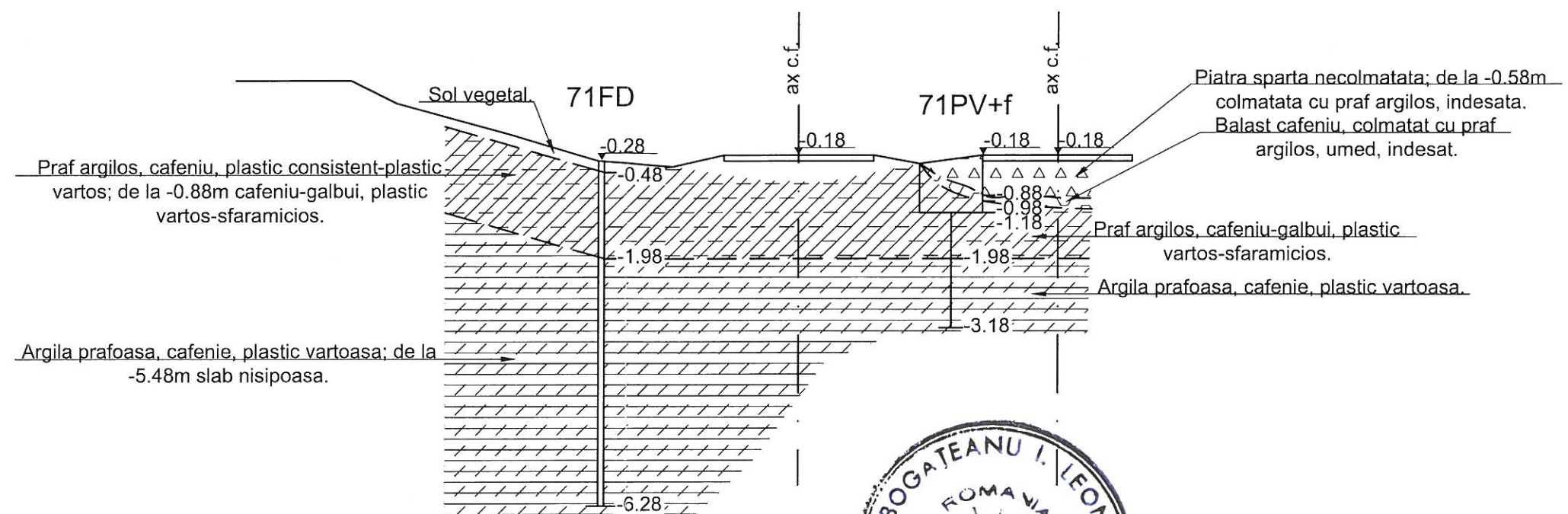
km 44+700



Teren	Distante	-15.30	-14.10	-12.90	-11.70	-10.50	-9.30	-8.10	-6.90	-5.70	-4.50	-3.30	-2.10	-1.30	0.00	1.30
	Cote	5.38	5.38	5.28	4.75	4.15	3.42	2.77	1.94	1.11	0.33	-0.14	-0.37	-0.20	-0.20	-0.20

BENEFICIAR / BENEFICIARY COMPANIA NAȚIONALĂ DE CĂI FERATE "CFR" SA 		C B A				DENUMIREA LUCRĂRII / PROJECT TITLE STUDIUL DE FEZABILITATE PENTRU MODERNIZAREA LINIEI FERoviARE CARANSEBEȘ - TIMIȘOARA - ARAD FEASIBILITY STUDY FOR MODERNIZATION OF THE RAILWAY LINE CARANSEBES - TIMISOARA - ARAD	
PROIECTANT GENERAL / GENERAL DESIGNER R.C.: J40/3940/1995		GEO SERV		PROIECTANT DE SPECIALITATE / SPECIALIZED DESIGNER S.C. GEO-SERV S.R.L. BUCUREȘTI		DENUMIREA DESENULUI / DRAWING TITLE Profil geolitic transversal km 44+700	
Elaborat/Developed Verificat / Verified Șef Proiect / Project Manager Catalin SERBAN		Numele / Name Semnătura / Signature 		Elaborat/Developed Verificat/Verified Responsabil Proiect / Project Responsible Razvan GHEORGHE Gheorghe NEATA		Numele / Name Semnătura / Signature 	
Project Nr. / Project No 1562/2015		Faza / Phase SFF/FSF		Scara/Scale 1:100		Data / Date 01/17	
Codificare Planșă/Drawing Codification S F F 4 1 1		S G 0		4 2 7 3		0	


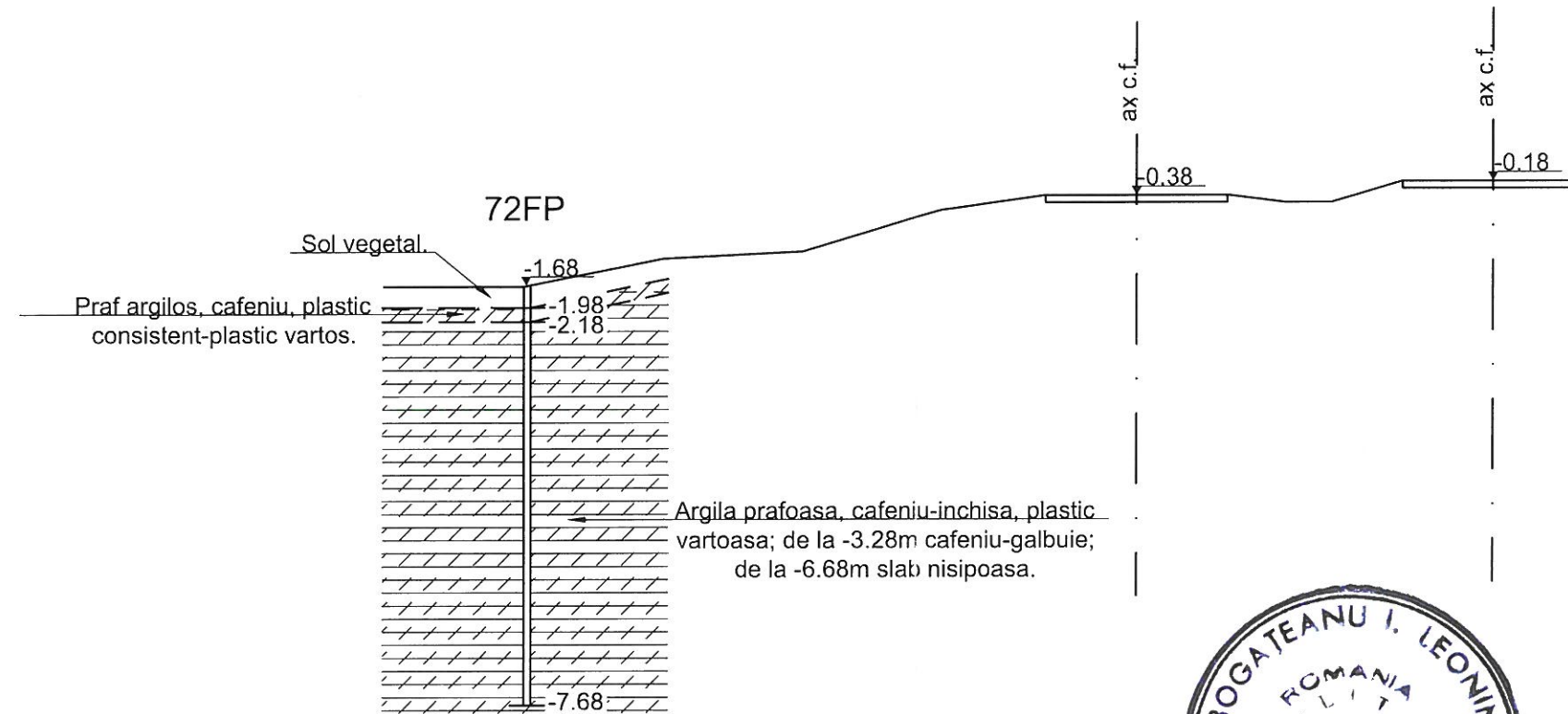
km 45+300



Teren	Distante	-14.30	-12.30	-11.50	-9.50	-8.00	-6.70	-5.80	-4.50	-3.20	-2.40	-1.30	0.00	1.30
	Cote	+1.12	+1.12	+0.72	+0.17	-0.28	-0.38	-0.18	-0.18	-0.18	-0.33	-0.18	-0.18	-0.18

BENEFICIAR / BENEFICIARY COMPANIA NAȚIONALĂ DE CĂI FERATE "CFR" SA 	C						DENUMIREA LUCRĂRII / PROJECT TITLE STUDIU DE FEZABILITATE PENTRU MODERNIZAREA LINIEI FERUVIARE CARANSEBEȘ - TIMIȘOARA - ARAD FEASIBILITY STUDY FOR MODERNIZATION OF THE RAILWAY LINE CARANSEBES - TIMISOARA - ARAD
	B						
	A						
	Indice / Index	Data / Date	Modificarea / Modification	Proiectat / Designed	Verificat / Verified	Șef Proiect / Project Manager	
PROIECTANT GENERAL / GENERAL DESIGNER R.C.:J40/3940/1995	PROIECTANT DE SPECIALITATE / SPECIALIZED DESIGNER S.C. GEO-SERV S.R.L. BUCUREȘTI			DENUMIREA DESENULUI / DRAWING TITLE Profil geolitic transversal km 45+300			
	Elaborat/Developed	Numele / Name	Semnătura / Signature	Elaborat/Developed	Numele / Name	Semnătura / Signature	Proiect Nr. / Project No
	Verificat / Verified			Verificat/Verified	Razvan GHEORGHE		Faza / Phase
Șef Proiect / Project Manager	Catalin SERBAN		Responsabil Proiect / Project Responsible	Gheorghe NEATA		Scara/Scale	Data / Date
						1:100	01/17
							Codificare Planșă/Drawing Codification
							S F F 4 1 2 S G 0 4 2 7 5 0

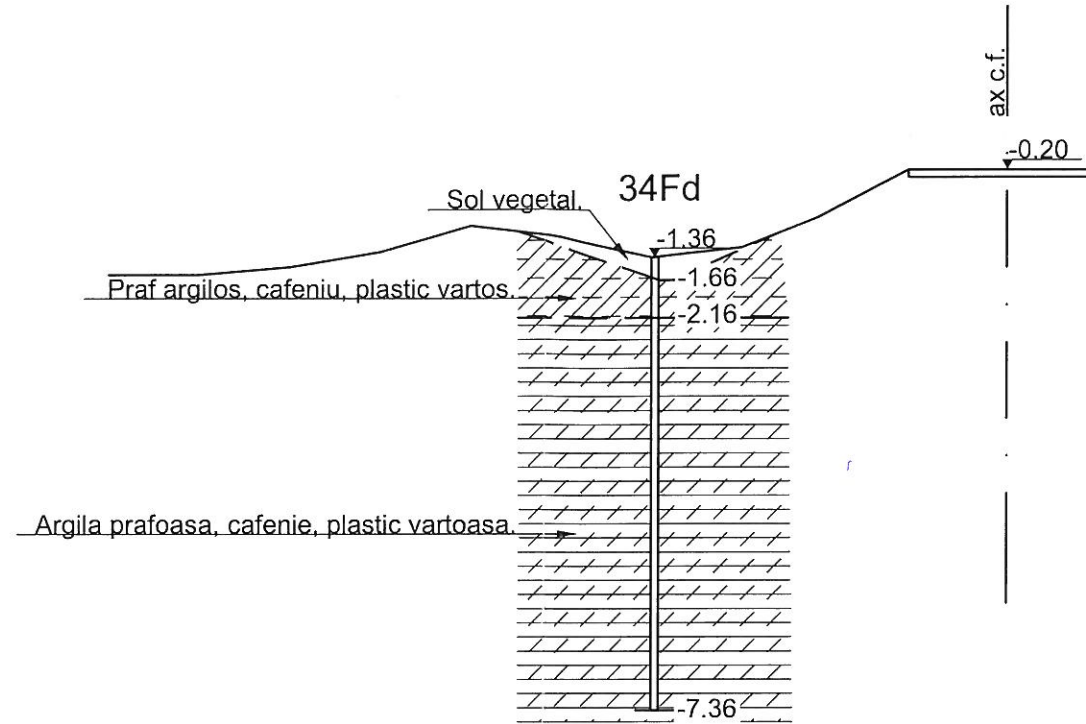
km 45+535







Teren	Distante	-15.90	-13.90	-11.90	-9.90	-7.90	-6.40	-5.10	-3.80	-3.00	-2.30	-1.30	0.00	1.30
	Cote	-1.68	-1.68	-1.28	-1.18	-0.58	-0.38	-0.38	-0.38	-0.48	-0.48	-0.18	-0.18	-0.18

BENEFICIAR / BENEFICIARY COMPANIA NAȚIONALĂ DE CĂI FERATE "CFR" SA 	C							DENUMIREA LUCRĂRII / PROJECT TITLE															
	B							STUDIU DE FEZABILITATE PENTRU MODERNIZAREA LINIEI FERoviARE CARANSEBEȘ - TIMIȘOARA - ARAD															
	A							FEASIBILITY STUDY FOR MODERNIZATION OF THE RAILWAY LINE CARANSEBES - TIMISOARA - ARAD															
Indice / Index	Data / Date	Modificarea / Modification	Proiectat / Designed	Verificat / Verified	Sef Proiect / Project Manager																		
PROIECTANT GENERAL / GENERAL DESIGNER R.C.:J40/3940/1995			PROIECTANT DE SPECIALITATE / SPECIALIZED DESIGNER S.C. GEO-SERV S.R.L. BUCUREȘTI			DENUMIREA DESENULUI / DRAWING TITLE Profil geolitic transversal km 45+535																	
Elaborat/Developed	Numele / Name	Semnatura / Signature	Elaborat/Developed	Numele / Name	Semnatura / Signature	Proiect Nr. / Project No	Faza / Phase	Scara/Scale	Data / Date	Codificare Planșă/Drawing Codification													
Verificat / Verified			Verificat/Verified	Razvan GHEORGHE		1562/2015	SFF/FSF	1:100	01/17	S	F	F	4	1	2	S	G	0	4	2	7	6	0
Sef Proiect / Project Manager	Catalin SERBAN		Responsabil Project Project Responsible	Gheorghe NEATA																			


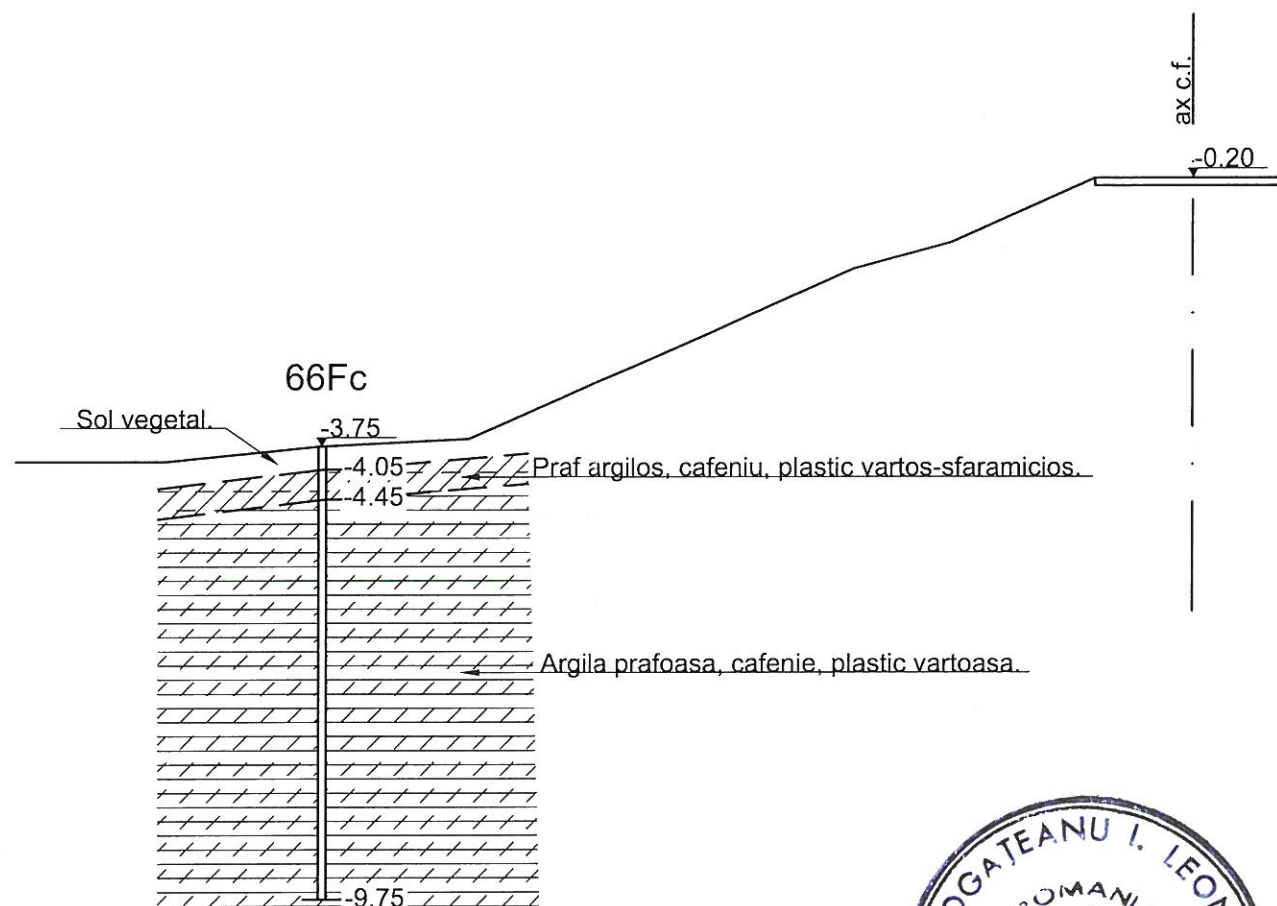
km 46+600



Teren	Distante	-11.90	-10.70	-9.50	-8.30	-7.10	-5.90	-4.70	-3.50	-2.50	-1.30	0.00	1.30
	Cote	-1.59	-1.59	-1.49	-1.29	-0.94	-1.09	-1.36	-1.23	-0.83	-0.20	-0.20	-0.20

BENEFICIAR / BENEFICIARY COMPANIA NAȚIONALĂ DE CĂI FERATE "CFR" SA 		C B A			DENUMIREA LUCRĂRII / PROJECT TITLE STUDIU DE FEZABILITATE PENTRU MODERNIZAREA LINIEI FERoviARE CARANSEBEȘ - TIMIȘOARA - ARAD FEASIBILITY STUDY FOR MODERNIZATION OF THE RAILWAY LINE CARANSEBES - TIMISOARA - ARAD								
PROIECTANT GENERAL / GENERAL DESIGNER  R.C.:J40/3940/1995		GEO SERV			PROIECTANT DE SPECIALITATE / SPECIALIZED DESIGNER S.C. GEO-SERV S.R.L. BUCUREȘTI			DENUMIREA DESENULUI / DRAWING TITLE Profil geolitic transversal km 46+600					
Elaborat/Developed Verificat / Verified Șef Proiect / Project Manager		Numele / Name Catalin SERBAN	Semnatura / Signature 	Elaborat/Developed Verificat/Verified Responsabil Proiect / Project Responsible	Numele / Name Adriana POPOROGU Razvan GHEORGHE Gheorghe NEATA	Semnatura / Signature 	Proiect Nr. / Project No 1562/2015	Faza / Phase SFF/FSF	Scara/Scale 1:100	Data / Date 01/17	Codificare Planșă/Drawing Codification S F F 4 1 3 S G 0 4 2 7 7 0		


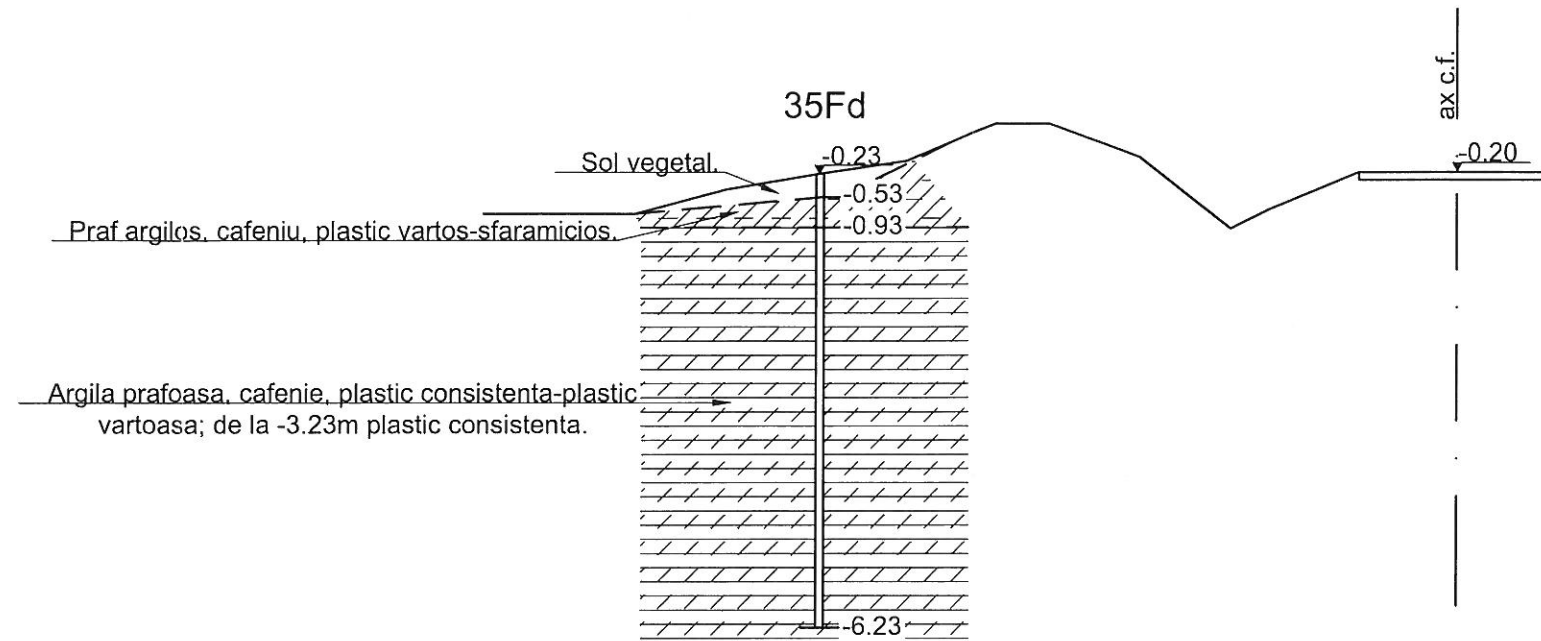
km 47+250



Teren	Distante	-15.60	-13.60	-11.60	-9.60	-8.00	-6.50	-4.50	-3.20	-1.30	0.00	1.30
	Cote	-3.95	-3.95	-3.75	-3.65	-2.95	-2.30	-1.40	-1.05	-0.20	-0.20	-0.20

BENEFICIAR / BENEFICIARY COMPANIA NAȚIONALĂ DE CĂI FERATE "CFR" SA 		C B A			DENUMIREA LUCRĂRII / PROJECT TITLE STUDIU DE FEZABILITATE PENTRU MODERNIZAREA LINIEI FERoviARE CARANSEBES - TIMIȘOARA - ARAD FEASIBILITY STUDY FOR MODERNIZATION OF THE RAILWAY LINE CARANSEBES - TIMIȘOARA - ARAD												
PROIECTANT GENERAL / GENERAL DESIGNER R.C.: J40/3940/1995		GEO SERV			PROIECTANT DE SPECIALITATE / SPECIALIZED DESIGNER S.C. GEO-SERV S.R.L. BUCUREȘTI			DENUMIREA DESENULUI / DRAWING TITLE Profil geolitic transversal km 47+250									
Elaborat / Developed Verificat / Verified Șef Proiect / Project Manager		Numele / Name Semnătura / Signature Catalin SERBAN			Elaborat / Developed Verificat / Verified Responsabil Proiect / Project Responsible Adriana POPOROGU Razvan GHEORGHE Gheorghe NEATA			Proiect Nr. / Project No 1562/2015		Faza / Phase SFF/FSF		Scara / Scale 1:100		Data / Date 01/17		Codificare Planșă / Drawing Codification S F F 4 1 3 S G 0 4 2 7 8 0	

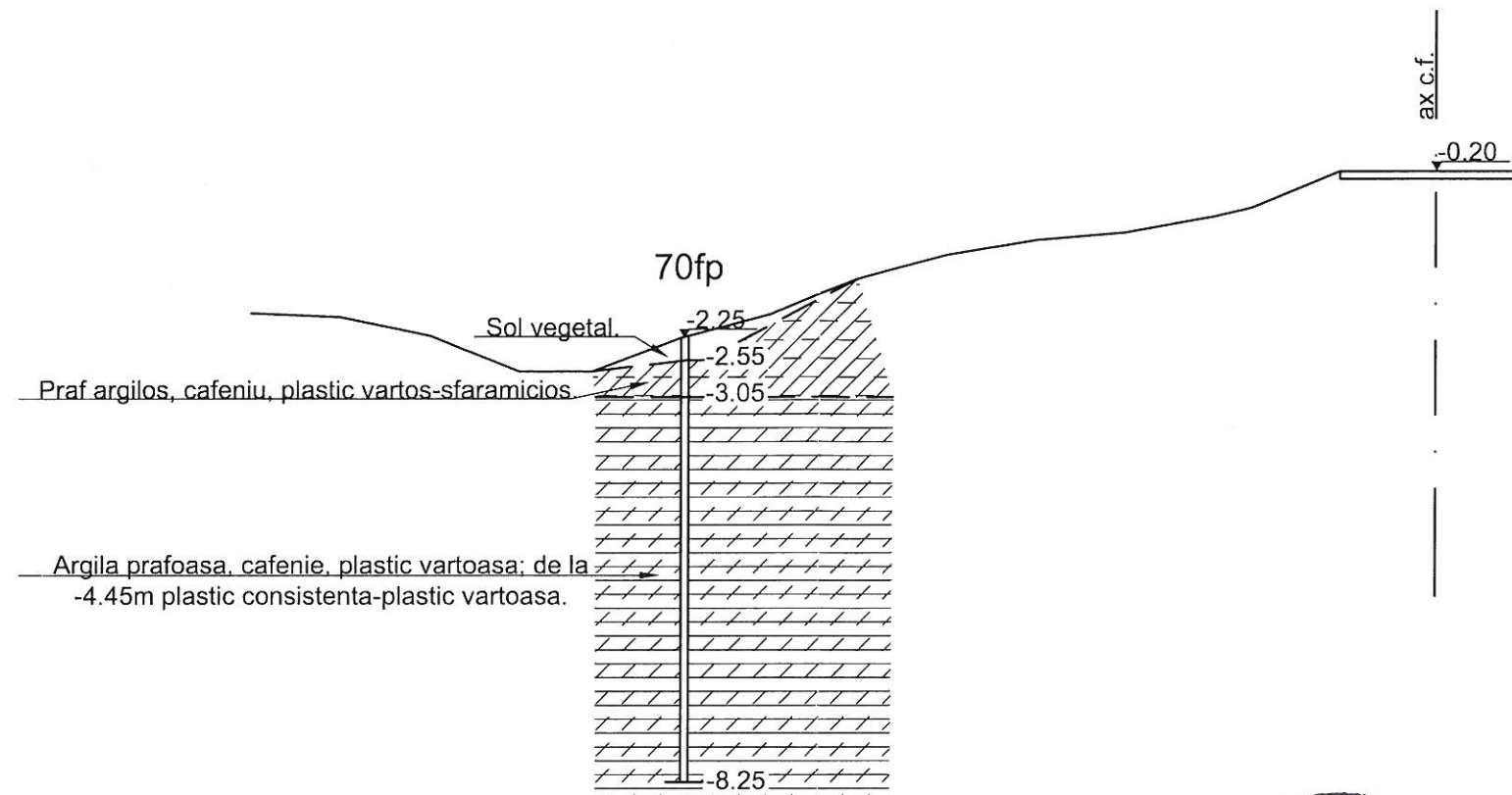
km 48+000



Teren	Distante	-12.90	-10.90	-9.70	-8.50	-7.30	-6.10	-5.40	-4.20	-3.00	-2.50	-1.30	0.00	1.30
	Cote	-0.75	-0.75	-0.43	-0.23	-0.05	0.45	0.45	0.00	-0.95	-0.70	-0.20	-0.20	-0.20

BENEFICIAR / BENEFICIARY COMPANIA NAȚIONALĂ DE CĂI FERATE "CFR" SA 		C B A <small>Index / Index Data / Date Modificarea / Modification Proiectat / Designed Verificat / Verified Șef Proiect / Project Manager</small>			DENUMIREA LUCRĂRII / PROJECT TITLE STUDIU DE FEZABILITATE PENTRU MODERNIZAREA LINIEI FERoviARE CARANSEBES - TIMIȘOARA - ARAD FEASIBILITY STUDY FOR MODERNIZATION OF THE RAILWAY LINE CARANSEBES - TIMISOARA - ARAD										
PROIECTANT GENERAL / GENERAL DESIGNER R.C.:J40/3940/1995		PROIECTANT DE SPECIALITATE / SPECIALIZED DESIGNER S.C. GEO-SERV S.R.L. BUCUREȘTI			DENUMIREA DESENULUI / DRAWING TITLE Profil geolitic transversal km 48+000										
<small>Elaborat/Developed</small> <small>Verificat / Verified</small> <small>Șef Proiect / Project Manager</small> Catalin SERBAN		<small>Numele / Name</small> <small>Semnătura / Signature</small> 			<small>Elaborat/Developed</small> <small>Verificat/Verified</small> <small>Responsabil Proiect / Project Responsible</small> Gheorghe NEATA			<small>Numele / Name</small> <small>Semnătura / Signature</small> Razvan GHEORGHE 			<small>Proiect Nr. / Project No</small> 1562/2015 <small>Faza / Phase</small> SFF/FSF <small>Scara/Scale</small> 1:100 <small>Data / Date</small> 01/17 <small>Codificare Planșă/Drawing Codification</small>				
					SFF413 SG0 4279 0										



km 48+726



Teren	Distante	-16.00	-14.80	-13.60	-12.40	-11.40	-10.20	-9.00	-7.80	-6.60	-5.40	-4.20	-3.00	-2.50	-1.30	0.00	1.30
	Cote	-2.12	-2.17	-2.42	-2.90	-2.90	-2.25	-2.13	-1.65	-1.33	-1.13	-1.03	-0.81	-0.69	-0.20	-0.20	-0.20

BENEFICIAR / BENEFICIARY COMPANIA NAȚIONALĂ DE CĂI FERATE "CFR" SA 	C						DENUMIREA LUCRĂRII / PROJECT TITLE STUDIU DE FEZABILITATE PENTRU MODERNIZAREA LINIEI FERoviARE CARANSEBES - TIMISOARA - ARAD FEASIBILITY STUDY FOR MODERNIZATION OF THE RAILWAY LINE CARANSEBES - TIMISOARA - ARAD					
	B											
	A											
	Indice / Index	Data / Date	Modificarea / Modification	Proiectat / Designed	Verificat / Verified	Sef Proiect / Project Manager						
PROIECTANT GENERAL / GENERAL DESIGNER CONSIS PROJECT R.C.:J40/3940/1995	PROIECTANT DE SPECIALITATE / SPECIALIZED DESIGNER S.C. GEO-SERV S.R.L. BUCURESTI 			DENUMIREA DESENULUI / DRAWING TITLE Profil geolitic transversal km 48+726								
	Elaborat/Developed	Numele / Name	Semnătura / Signature	Elaborat/Developed	Numele / Name	Semnătura / Signature	Proiect Nr. / Project No	Faza / Phase	Scara/Scale	Data / Date	Codificare Planșă/Drawing Codification	
	Verificat / Verified			Verificat/Verified	Adriana POPOROGU		1562/2015	SFF/FSF	1:100	01/17	S F F 4 1 3 S G 0 4 2 8 0 0	
Sef Proiect / Project Manager	Catalin SERBAN		Responsabil Proiect / Project Responsible	Gheorghe NEATA								


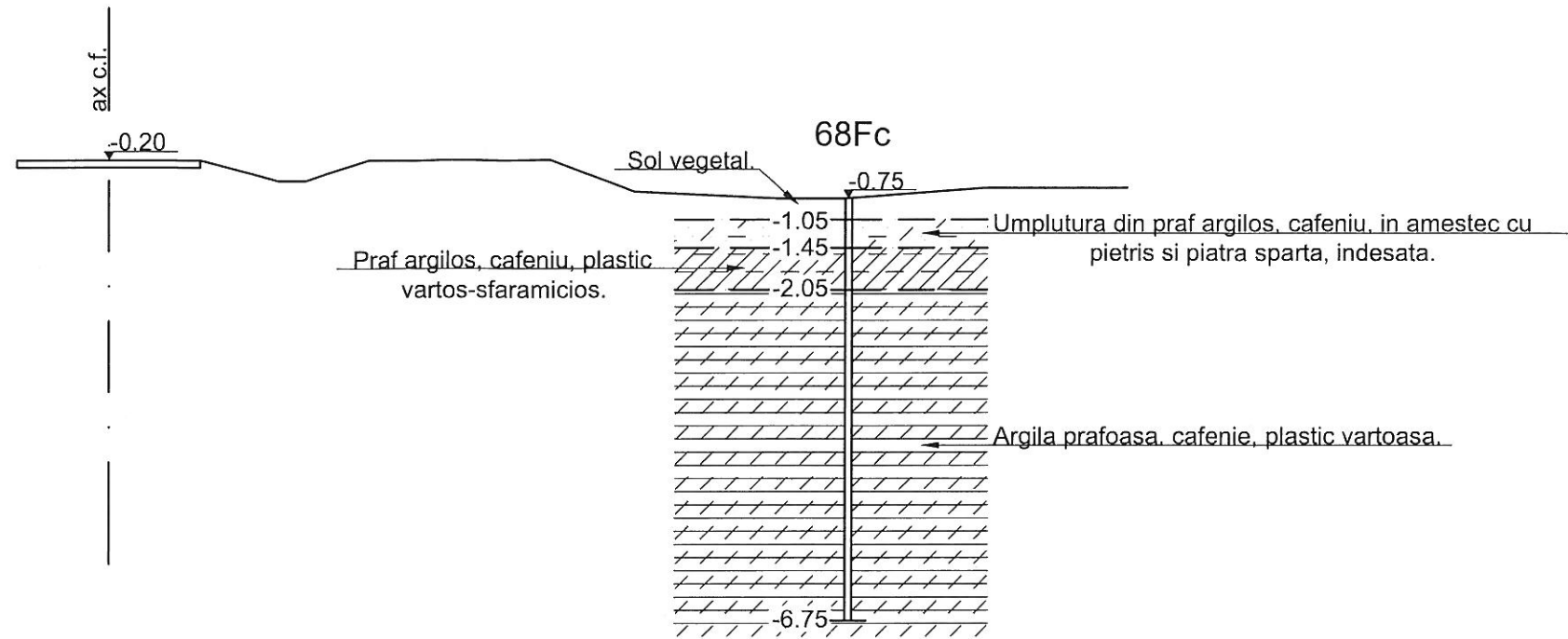
km 49+903



Teren	Distanțe	Cote													
		-13.30	-12.10	-10.90	-9.70	-8.50	-7.30	-6.10	-4.90	-3.70	-2.50	-1.30	0.00	1.30	
		-3.80	-3.80	-3.80	-3.66	-3.21	-2.66	-2.00	-1.43	-1.02	-0.64	-0.20	-0.20	-0.20	1.30

BENEFICIAR / BENEFICIARY COMPANIA NAȚIONALĂ DE CĂI FERATE "CFR" SA 	C						DENUMIREA LUCRĂRII / PROJECT TITLE									
	B						STUDIU DE FEZABILITATE PENTRU MODERNIZAREA LINIEI FERoviARE CARANSEBEȘ - TIMIȘOARA - ARAD									
	A						FEASIBILITY STUDY FOR MODERNIZATION OF THE RAILWAY LINE CARANSEBES - TIMISOARA - ARAD									
	Indice / Index	Data / Date	Modificarea / Modification	Proiectat / Designed	Verificat / Verified	Șef Proiect / Project Manager	DENUMIREA DESENULUI / DRAWING TITLE									
PROIECTANT GENERAL / GENERAL DESIGNER R.C.: J40/3940/1995	Numele / Name Catalin SERBAN			Semnătura / Signature 			PROIECTANT DE SPECIALITATE / SPECIALIZED DESIGNER S.C. GEO-SERV S.R.L. BUCUREȘTI 									
	Elaborat / Developed Verificat / Verified			Elaborat / Developed Verificat / Verified			Numele / Name Adriana POPOROGU Razvan GHEORGHE			Semnătura / Signature 			Denumirea Desenului / Drawing Title Profil geolitic transversal km 49+903			
	Șef Proiect / Project Manager			Responsabil Proiect / Project Responsible			Proiect Nr / Project No 1562/2015		Faza / Phase SFF/FSF	Scara / Scale 1:100	Data / Date 01/17	Codificare Planșă / Drawing Codification S F F 4 1 3 S G 0 4 2 8 3 0				



km 50+700



Teren	Distante	-1.30	0.00	1.30	2.40	2.80	3.70	5.00	6.30	7.50	9.50	10.50	12.50	14.50
	Cote	-0.20	-0.20	-0.20	-0.50	-0.50	-0.20	-0.20	-0.20	-0.65	-0.75	-0.75	-0.60	-0.60

BENEFICIAR / BENEFICIARY COMPANIA NAȚIONALĂ DE CĂI FERATE "CFR" SA 	C						DENUMIREA LUCRĂRII / PROJECT TITLE					
	B						STUDIU DE FEZABILITATE PENTRU MODERNIZAREA LINIEI FERoviARE CARANSEBEȘ - TIMIȘOARA - ARAD					
	A						FEASIBILITY STUDY FOR MODERNIZATION OF THE RAILWAY LINE CARANSEBES - TIMISOARA - ARAD					
PROIECTANT GENERAL / GENERAL DESIGNER R.C.:J40/3940/1995		Index / Index Data / Date Modificarea / Modification	Proiectat / Designed Verificat / Verified Semnatura / Signature Razvan GHEORGHE	Proiectant de specialitate / SPECIALIZED DESIGNER S.C. GEO-SERV S.R.L. BUCUREȘTI Razvan GHEORGHE Gheorghe NEATA	DENUMIREA DESENULUI / DRAWING TITLE Profil geolitic transversal km 50+700							
Elaborat/Developed Verificat / Verified Semnatura / Signature Catalin SERBAN		Data / Date 01/17	Modificarea / Modification	Proiectat / Designed Verificat / Verified Semnatura / Signature Razvan GHEORGHE	Proiectant de specialitate / SPECIALIZED DESIGNER S.C. GEO-SERV S.R.L. BUCUREȘTI Razvan GHEORGHE Gheorghe NEATA	Proiect Nr. / Project No 1562/2015	Faza / Phase SFF/FSF	Scara/Scale 1:100	Data / Date 01/17	Codificare Planșă/Drawing Codification S F F 4 1 4 S G 0 4 2 8 4 0		



km 51+800



Teren	Distante	-26.50	-24.50	-22.50	-21.30	-20.10	-18.90	-17.70	-16.50	-15.30	-14.10	-12.90	-11.70	-10.50	-9.30	-8.10	-6.90	-5.70	-4.50	-3.30	-2.50	-1.30	0.00	1.30
	Cote	-7.55	-7.55	-7.55	-7.35	-7.22	-6.89	-6.42	-5.80	-5.24	-4.97	-5.07	-4.90	-4.39	-3.69	-2.93	-2.21	-1.62	-1.37	-1.19	-0.67	-0.20	-0.20	-0.20

BENEFICIAR / BENEFICIARY COMPANIA NAȚIONALĂ DE CĂI FERATE "CFR" SA 		C B A								DENUMIREA LUCRĂRII / PROJECT TITLE STUDIUL DE FEZABILITATE PENTRU MODERNIZAREA LINIEI FERoviARE CARANSEBES - TIMIȘOARA - ARAD FEASIBILITY STUDY FOR MODERNIZATION OF THE RAILWAY LINE CARANSEBES - TIMIȘOARA - ARAD									
PROIECTANT GENERAL / GENERAL DESIGNER R.C.: J40/3940/1995		Index / Index Data / Date Modificarea / Modification		Proiectat / Designed Verificat / Verified Șef Proiect / Project Manager		PROIECTANT DE SPECIALITATE / SPECIALIZED DESIGNER S.C. GEO-SERV S.R.L. BUCUREȘTI		DENUMIREA DESENULUI / DRAWING TITLE Profil geolitic transversal km 51+800		Project Nr. / Project No 1562/2015		Faza / Phase SFF/FSF		Scara / Scale 1:100		Data / Date 01/17		Codificare Planșă / Drawing Codification S F F 4 1 4 S G 0 4 2 8 6 0	
Elaborat / Developed Verificat / Verified Șef Proiect / Project Manager		Numele / Name Catalin SERBAN		Semnătura / Signature 		Elaborat / Developed Verificat / Verified Responsabil Proiect / Project Responsible		Numele / Name Adriana POPOROGU Razvan GHEORGHE Gheorghe NEATA		Semnătura / Signature 									


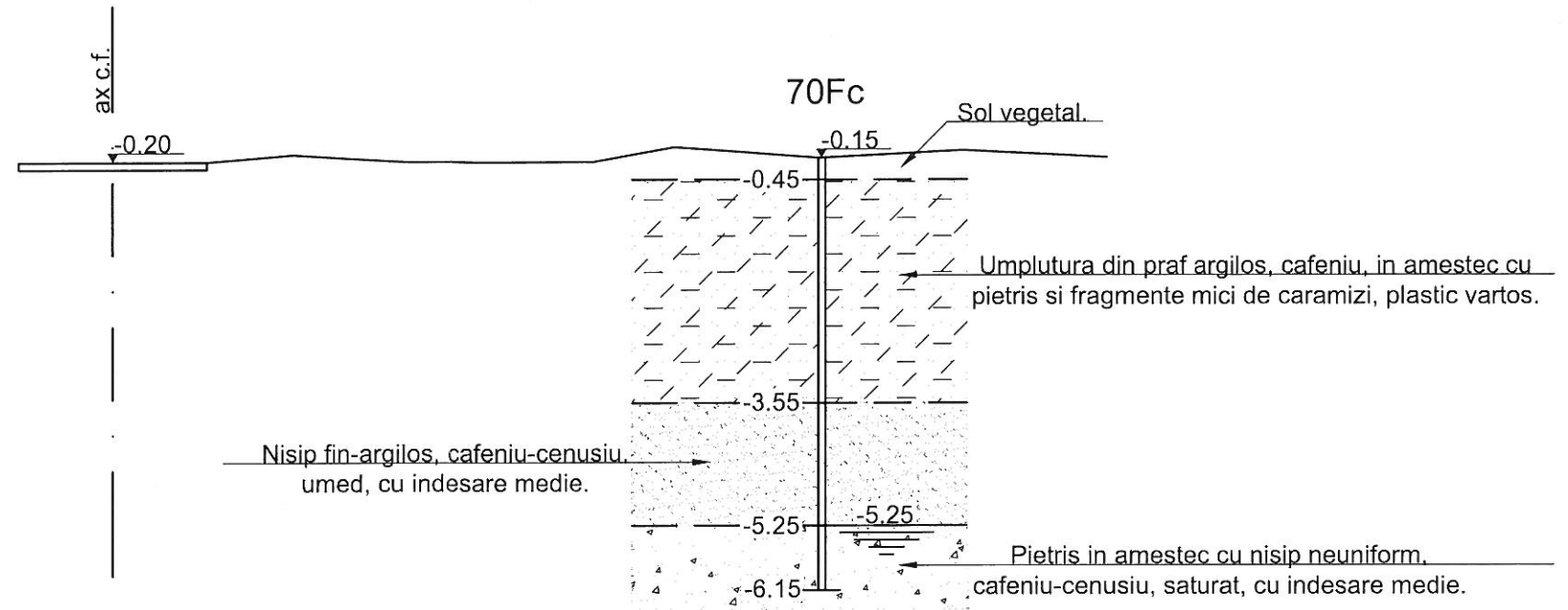
km 52+600



Teren	Distante	-23.40	-21.40	-19.40	-18.10	-16.90	-15.70	-14.50	-13.30	-12.10	-10.90	-9.70	-8.50	-7.30	-6.10	-4.90	-3.70	-2.50	-1.30	0.00	1.30
	Cote	-6.70	-6.70	-6.70	-5.93	-5.75	-5.41	-5.11	-4.70	-4.32	-3.88	-3.39	-2.79	-1.92	-1.51	-1.06	-0.83	-0.62	-0.20	-0.20	-0.20

BENEFICIAR / BENEFICIARY COMPANIA NAȚIONALĂ DE CĂI FERATE "CFR" SA 		C B A								DENUMIREA LUCRĂRII / PROJECT TITLE STUDIU DE FEZABILITATE PENTRU MODERNIZAREA LINIEI FERoviARE CARANSEBES - TIMIȘOARA - ARAD FEASIBILITY STUDY FOR MODERNIZATION OF THE RAILWAY LINE CARANSEBES - TIMISOARA - ARAD	
PROIECTANT GENERAL / GENERAL DESIGNER R.C.:J40/3940/1995		Index / Index Data / Date Modificarea / Modification		Proiectat / Designed Verificat / Verified		Sef Proiect / Project Manager Catalin SERBAN		PROIECTANT DE SPECIALITATE / SPECIALIZED DESIGNER S.C. GEO-SERV S.R.L. BUCUREȘTI Numele / Name Semnatura / Signature Adriana POPOROGU Razvan GHEORGHE Gheorghe NEATA		DENUMIREA DESENULUI / DRAWING TITLE Profil geolitic transversal km 52+600	
Elaborat / Developed Verificat / Verified Sef Proiect / Project Manager		Numele / Name Semnatura / Signature		Elaborat / Developed Verificat / Verified Responsabil Proiect / Project Responsible		Numele / Name Semnatura / Signature		Proiect Nr. / Project No 1562/2015		Faza / Phase Scara / Scale Data / Date Codificare Planșă / Drawing Codification	
		Catalin SERBAN		Gheorghe NEATA		SFF/FSF		1:100 01/17		SFF415 SGO 4287 0	


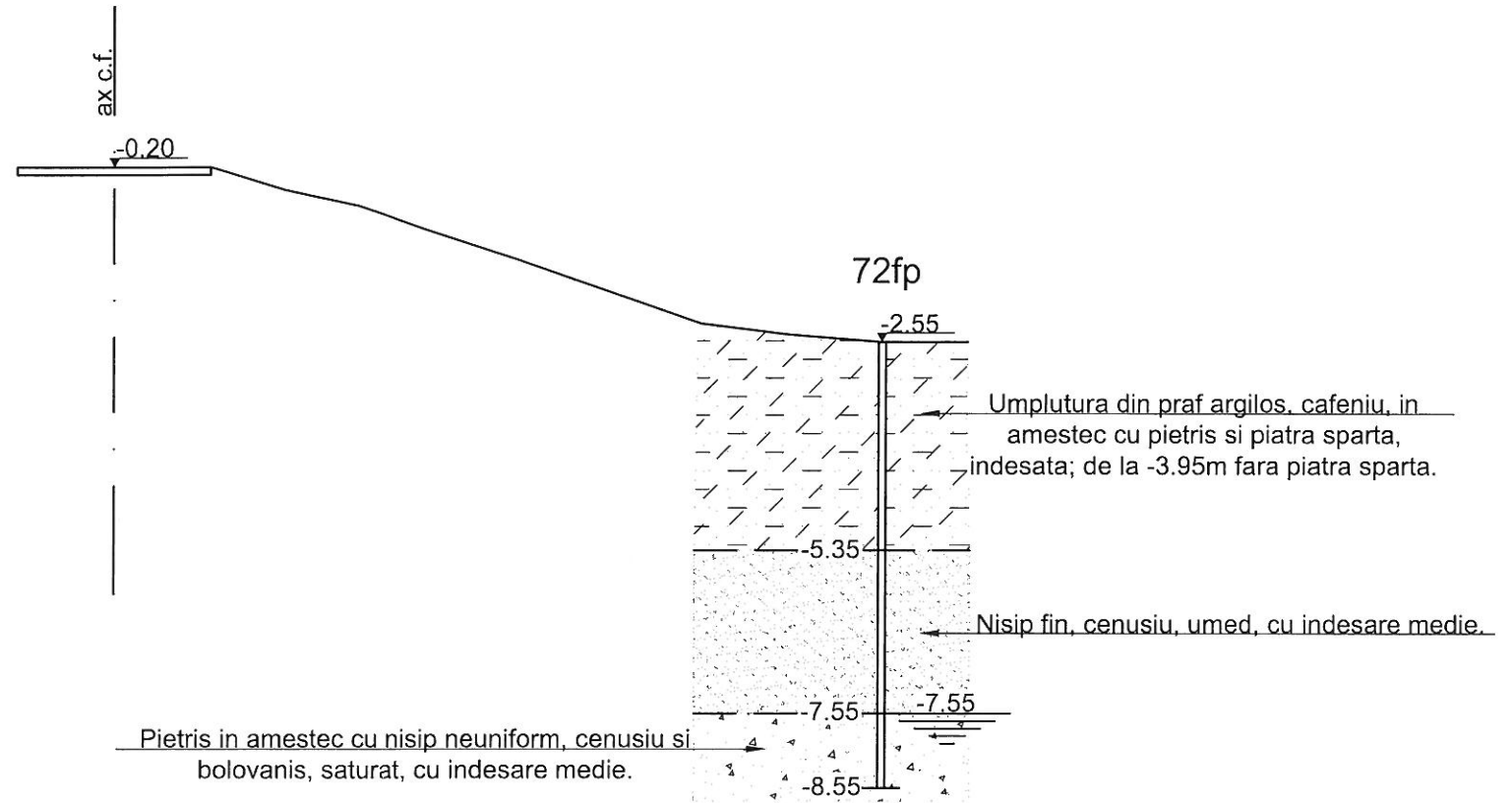
km 53+800



Teren	Distante	-0.20	-1.30	0.00	1.30	2.50	4.10	5.40	6.70	7.80	9.80	11.80	13.80
	Cote	-0.20	-0.20	-0.20	-0.10	-0.20	-0.20	-0.20	-0.20	0.00	-0.15	-0.05	-0.15

BENEFICIAR / BENEFICIARY COMPANIA NAȚIONALĂ DE CĂI FERATE "CFR" SA 		C B A								DENUMIREA LUCRĂRII / PROJECT TITLE STUDIU DE FEZABILITATE PENTRU MODERNIZAREA LINIEI FERUVIARE CARANSEBEȘ - TIMIȘOARA - ARAD FEASIBILITY STUDY FOR MODERNIZATION OF THE RAILWAY LINE CARANSEBES - TIMISOARA - ARAD	
PROIECTANT GENERAL / GENERAL DESIGNER R.C.:J40/3940/1995		Indica / Index Data / Date Modificarea / Modification		Modificarea / Modification Proiectat / Designed Verificat / Verified		Proiectant de specialitate / Specialized Designer S.C. GEO-SERV S.R.L. BUCUREȘTI 		Denumirea desenului / Drawing Title Profil geologic transversal km 53+800		Denumirea proiectului / Project No. 1562/2015	
Elaborat/Developed Verificat / Verified Șef Proiect / Project Manager Catalin SERBAN		Numele / Name Semnătura / Signature 		Elaborat/Developed Verificat/Verified Responsabil Proiect Project Responsible Razvan GHEORGHE Gheorghe NEATA		Numele / Name Semnătura / Signature 		Faza / Phase SFF/FSF		Scara/Scale 1:100	
						Data / Date 01/17		Codificare Planșă/Drawing Codification S F F 4 1 5 S G 0 4 2 8 9 0			


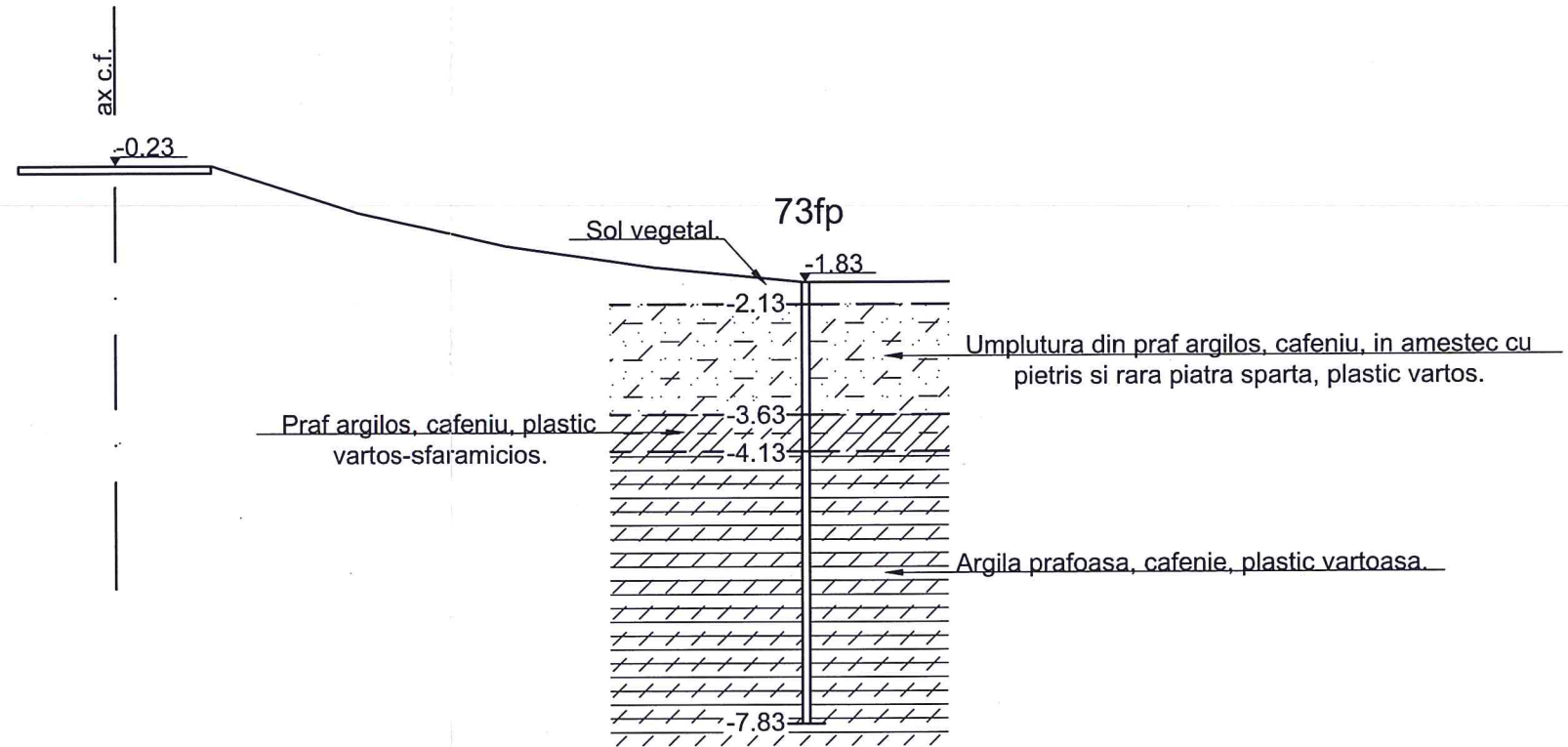
km 55+410



Teren	Distanțe	Cote											
		-0.20	-0.20	-0.20	-0.50	-0.72	-1.06	-1.46	-1.88	-2.30	-2.45	-2.55	-2.55
		-1.30	0.00	1.30	2.30	3.30	4.30	5.50	6.70	7.90	9.10	10.30	11.50

BENEFICIAR / BENEFICIARY COMPANIA NAȚIONALĂ DE CĂI FERATE "CFR" SA 	C						DENUMIREA LUCRĂRII / PROJECT TITLE					
	B						STUDIU DE FEZABILITATE PENTRU MODERNIZAREA LINIEI FERoviARE CARANSEBEȘ - TIMIȘOARA - ARAD FEASIBILITY STUDY FOR MODERNIZATION OF THE RAILWAY LINE CARANSEBES - TIMISOARA - ARAD					
	A											
	Index / Index	Data / Date	Modificarea / Modification	Proiectat / Designed	Verificat / Verified	Șef Proiect / Project Manager						
PROIECTANT GENERAL / GENERAL DESIGNER CONSIS PROIECT R.C.:J40/3940/1995	PROIECTANT DE SPECIALITATE / SPECIALIZED DESIGNER			S.C. GEO-SERV S.R.L. BUCUREȘTI			DENUMIREA DESENULUI / DRAWING TITLE					
	PROFIL GEOLOGIC TRANSVERSAL KM 55+410											
	Elaborat / Developed	Numele / Name	Semnătura / Signature	Elaborat / Developed	Numele / Name	Semnătura / Signature	Proiect Nr. / Project No	Faza / Phase	Scara / Scale	Data / Date	Codificare Planșă / Drawing Codification	
Verificat / Verified			Verificat / Verified	Razvan GHEORGHE		1562/2015	SFF/FSF	1:100	01/17	SFF415 SGO 4290 0		
Șef Proiect / Project Manager	Catalin SERBAN		Responsabil Proiect / Project Responsible	Gheorghe NEATA								

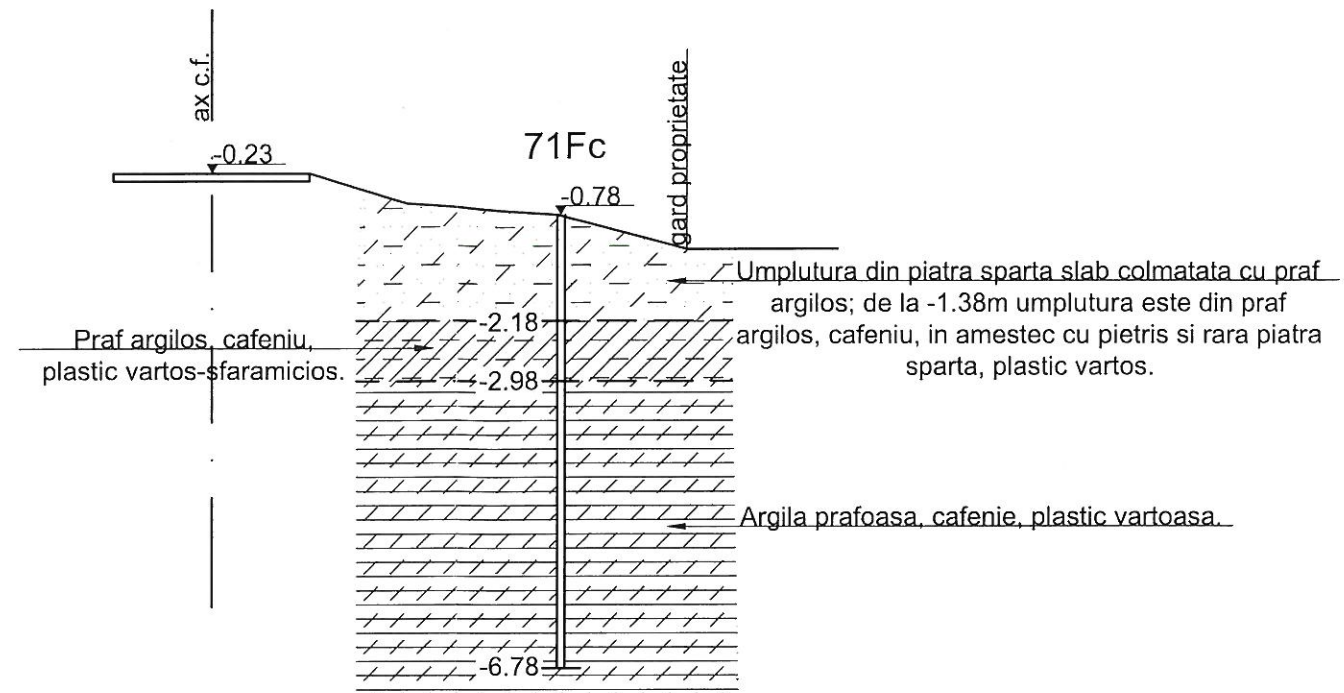
km 56+134






Teren	Distante	-1.30	0.00	1.30	3.30	5.30	7.30	9.30	11.30
	Cote	-0.23	-0.23	-0.23	-0.88	-1.33	-1.63	-1.83	-1.83

BENEFICIAR / BENEFICIARY COMPANIA NAȚIONALĂ DE CĂI FERATE "CFR" SA 	C						DENUMIREA LUCRĂRII / PROJECT TITLE					
	B						STUDIU DE FEZABILITATE PENTRU MODERNIZAREA LINIEI FERoviARE CARANSEBEȘ - TIMIȘOARA - ARAD					
	A						FEASIBILITY STUDY FOR MODERNIZATION OF THE RAILWAY LINE CARANSEBES - TIMISOARA - ARAD					
	Index / Index	Data / Date	Modificarea / Modification	Proiectat / Designed	Verificat / Verified	Șef Proiect / Project Manager	DENUMIREA DESENULUI / DRAWING TITLE					
PROIECTANT GENERAL / GENERAL DESIGNER R.C.:J40/3940/1995				PROIECTANT DE SPECIALITATE / SPECIALIZED DESIGNER S.C. GEO-SERV S.R.L. BUCUREȘTI		Profil geolitic transversal km 56+134						
Elaborat/Developed Verificat / Verified Șef Proiect / Project Manager		Numele / Name Catalin SERBAN 		Elaborat/Developed Verificat/Verified Responsabil Proiect / Project Responsible		Numele / Name Adriana POPOROGU Razvan GHEORGHE Gheorghe NEATA 		Proiect Nr. / Project No 1562/2015	Faza / Phase SFF/FSF	Scara/Scale 1:100	Data / Date 01/17	Codificare Planșă/Drawing Codification SFF415 SGO 4291 0

km 56+250




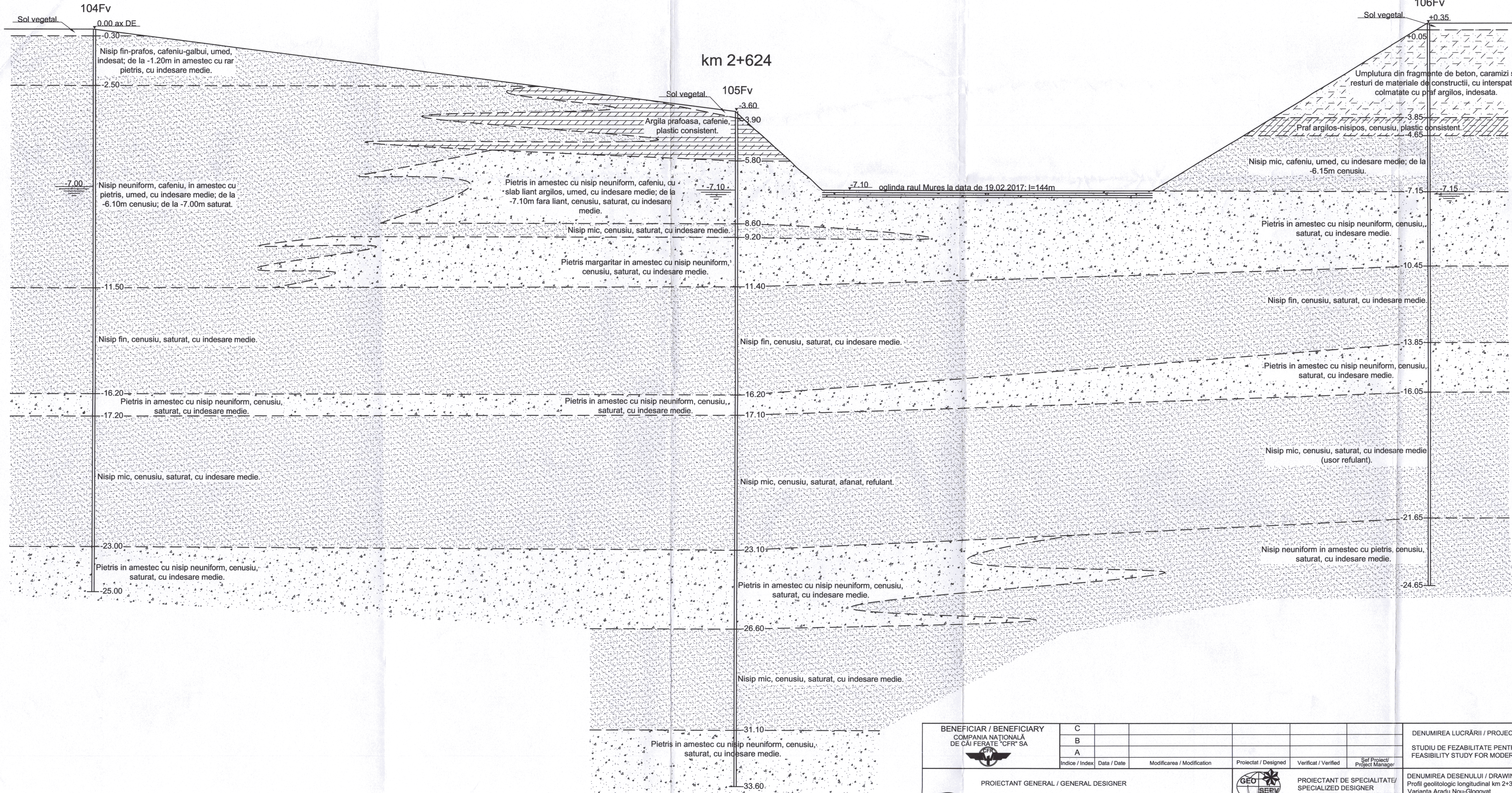
Teren	Distante	-1.30	0.00	1.30	2.60	4.60	6.30	8.30
	Cote	-0.23	-0.23	-0.23	-0.63	-0.78	-1.23	-1.23

BENEFICIAR / BENEFICIARY COMPANIA NAȚIONALĂ DE CĂI FERATE "CFR" SA 		C B A				DENUMIREA LUCRĂRII / PROJECT TITLE STUDIU DE FEZABILITATE PENTRU MODERNIZAREA LINIEI FERoviARE CARANSEBEȘ - TIMIȘOARA - ARAD FEASIBILITY STUDY FOR MODERNIZATION OF THE RAILWAY LINE CARANSEBES - TIMISOARA - ARAD											
PROIECTANT GENERAL / GENERAL DESIGNER  R.C.:J40/3940/1995		Numele / Name Semnătura / Signature Catalin SERBAN		Modificarea / Modification Proiectat / Designed Verificat / Verified		PROIECTANT DE SPECIALITATE / SPECIALIZED DESIGNER S.C. GEO-SERV S.R.L. BUCUREȘTI  Numele / Name Semnătura / Signature Razvan GHEORGHE Gheorghe NEATA		DENUMIREA DESENULUI / DRAWING TITLE Profil geolitic transversal km 56+250									
Elaborat/Developed Verificat / Verified Șef Proiect / Project Manager		Numele / Name Semnătura / Signature Catalin SERBAN		Elaborat/Developed Verificat / Verified Responsabil Proiect / Project Responsible		Numele / Name Semnătura / Signature Razvan GHEORGHE Gheorghe NEATA		Project Nr. / Project No 1562/2015		Faza / Phase SFF/FSF		Scara/Scale 1:100		Data / Date 01/17		Codificare Planșă/Drawing Codification S F F 4 1 6 S G 0 4 2 9 2 0	

km 2+340

km 2+930

km 2+624


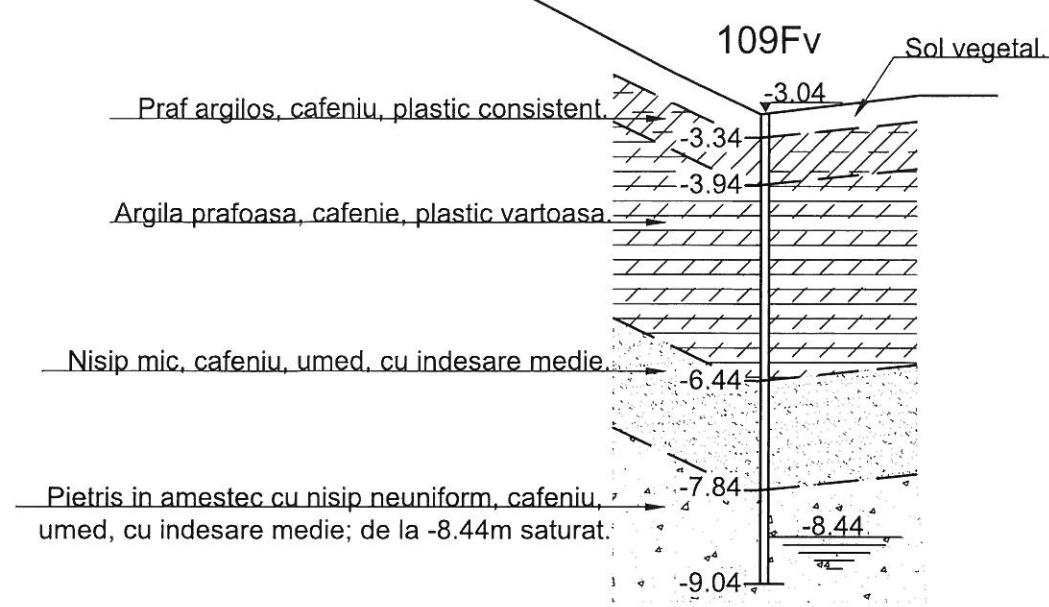


BENEFICIAR / BENEFICIARY COMPANIA NATIONALA DE CAI FERATE "CFR" SA 	C									DENUMIREA LUCRĂRII / PROJECT TITLE STUDIU DE FEZABILITATE PENTRU MODERNIZAREA LINIEI FERROVIARE CARANSEBES - TIMISOARA - ARAD FEASIBILITY STUDY FOR MODERNIZATION OF THE RAILWAY LINE CARANSEBES - TIMISOARA - ARAD			
	B												
	A												
	Index / Index	Data / Date	Modificarea / Modification	Proiectat / Designed	Verificat / Verified	Sef Proiect / Project Manager							
PROIECTANT GENERAL / GENERAL DESIGNER R.C.:J40/3940/1995	Numele / Name Semnatura / Signature Catalin SERBAN		Elaborat/Developed Verificat/Verified Razvan GHEORGHE		Semnatura / Signature Responsabil Proiect / Project Responsible Gheorghe NEATA		PROIECTANT DE SPECIALITATE / SPECIALIZED DESIGNER S.C. GEO-SERV S.R.L. BUCURESTI 		DENUMIREA DESENULUI / DRAWING TITLE Profil geologic longitudinal km 2+340 - km 2+930 Varianta Aradu Nou-Glogovat				
	Elaborat/Developed	Verificat/Verified	Numele / Name	Semnatura / Signature	Elaborat/Developed	Verificat/Verified	Numele / Name	Semnatura / Signature	Project Nr./ Project No	Faza / Phase	Scara/Scale	Data / Date	Codificare Planșă/Drawing Codification
									1562/2015	SFF/FSF	1:100	03/17	SFF417 SG0 3005 0

km 4+038

ax c.f.


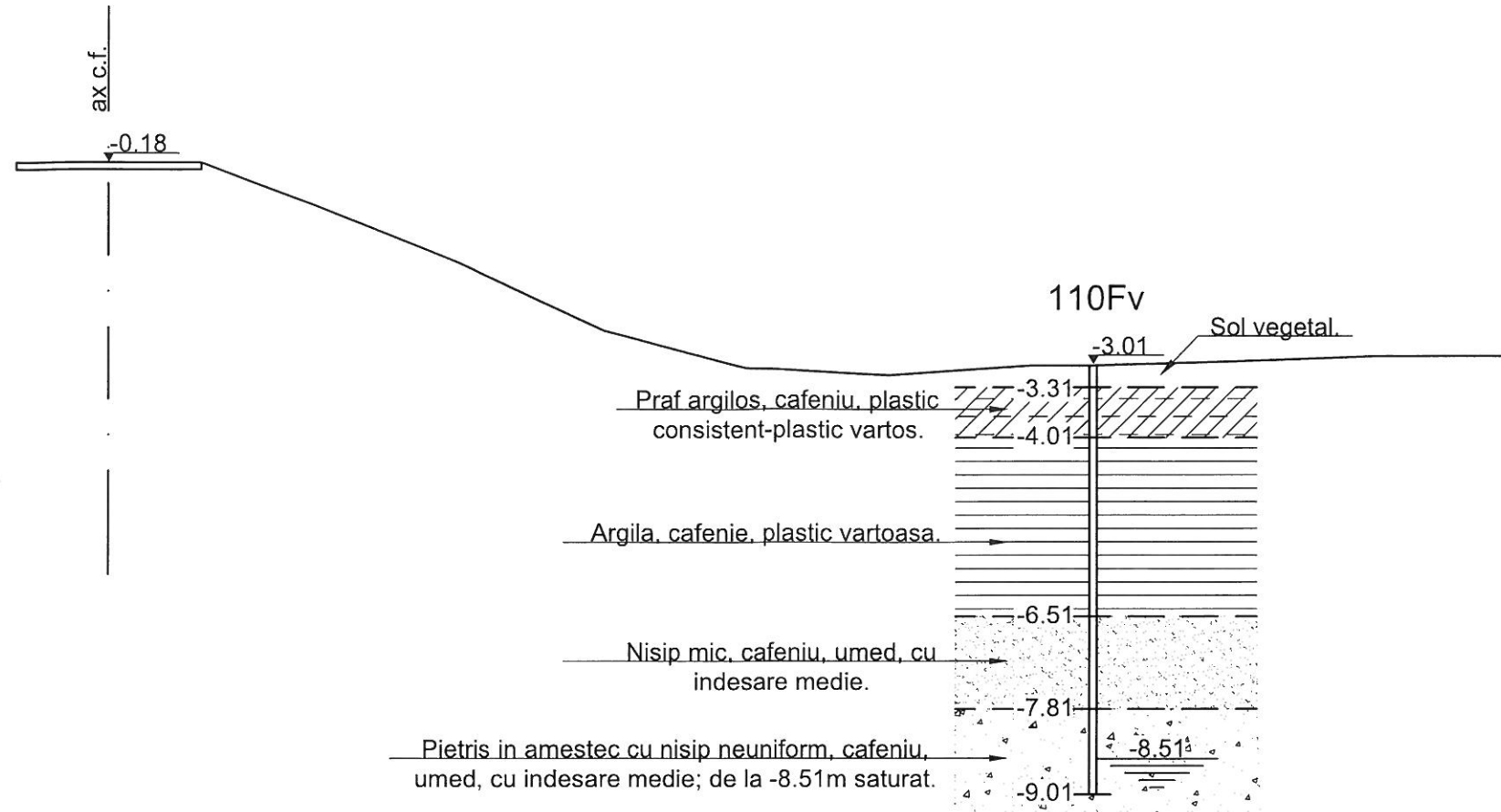
-0.18



Teren	Distante	-1.30	0.00	1.30	2.40	4.40	6.40	8.40	10.40	11.50	13.50	14.50
	Cote	-0.18	-0.18	-0.18	-0.55	-0.85	-1.05	-1.47	-2.52	-3.04	-2.80	-2.80

BENEFICIAR / BENEFICIARY COMPANIA NAȚIONALĂ DE CĂI FERATE "CFR" SA 	C						DENUMIREA LUCRĂRII / PROJECT TITLE					
	B						STUDIU DE FEZABILITATE PENTRU MODERNIZAREA LINIEI FERROVIARE CARANSEBEȘ - TIMIȘOARA - ARAD					
	A						FEASIBILITY STUDY FOR MODERNIZATION OF THE RAILWAY LINE CARANSEBES - TIMISOARA - ARAD					
	Indice / Index	Data / Date	Modificarea / Modification	Proiectat / Designed	Verificat / Verified	Sef Proiect / Project Manager						
PROIECTANT GENERAL / GENERAL DESIGNER R.C.:J40/3940/1995				PROIECTANT DE SPECIALITATE / SPECIALIZED DESIGNER S.C. GEO-SERV S.R.L. BUCUREȘTI	DENUMIREA DESENULUI / DRAWING TITLE							
					Profil geolitic transversal km 4+038 Varianta Aradu Nou-Glogovat							
	Elaborat/Developed	Numele / Name	Semnătura / Signature		Elaborat/Developed	Numele / Name	Semnătura / Signature	Proiect Nr. / Project No	Faza / Phase	Scara/Scale	Data / Date	Codificare Planșă/Drawing Codification
Verificat / Verified			Verificat/Verified	Razvan GHEORGHE		1562/2015	SFF/FSF	1:100	03/17	S F F 4 1 7 S G 0 4 3 0 3 0		
Sef Proiect / Project Manager	Catalin SERBAN	<i>C. Serban</i>	Responsabil Proiect / Project Responsible	Gheorghe NEATA	<i>G. Neata</i>							


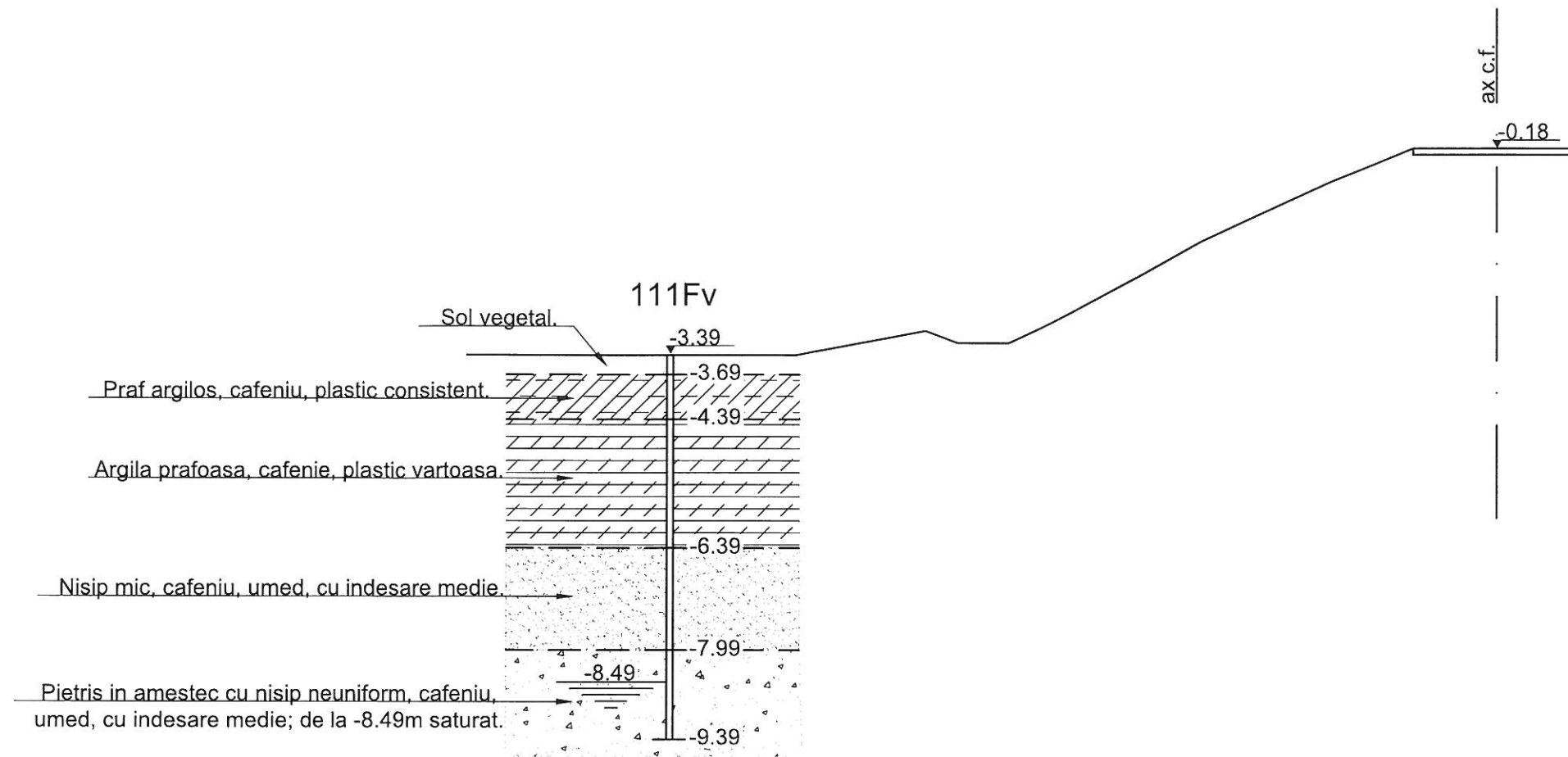
km 4+461



Teren	Distante	-1.30	0.00	1.30	2.90	4.90	6.90	8.90	10.90	12.90	13.70	15.70	17.70	19.70
	Cote	-0.18	-0.18	-0.18	-0.78	-1.58	-2.52	-3.04	-3.14	-3.01	-3.01	-2.95	-2.88	-2.88

BENEFICIAR / BENEFICIARY COMPANIA NAȚIONALĂ DE CĂI FERATE "CFR" SA 	C						DENUMIREA LUCRĂRII / PROJECT TITLE										
	B						STUDIU DE FEZABILITATE PENTRU MODERNIZAREA LINIEI FERROVIARE CARANSEBEȘ - TIMIȘOARA - ARAD										
	A						FEASIBILITY STUDY FOR MODERNIZATION OF THE RAILWAY LINE CARANSEBES - TIMISOARA - ARAD										
	Indice / Index	Data / Date	Modificarea / Modification	Proiectat / Designed	Verificat / Verified	Șef Proiect / Project Manager											
PROIECTANT GENERAL / GENERAL DESIGNER R.C.:J40/3940/1995				PROIECTANT DE SPECIALITATE / SPECIALIZED DESIGNER S.C. GEO-SERV S.R.L. BUCUREȘTI			DENUMIREA DESENULUI / DRAWING TITLE Profil geolitic transversal km 4+461 Varianta Aradu Nou-Glogovat										
Elaborat/Developed		Numele / Name		Semnătura / Signature		Elaborat/Developed		Numele / Name		Semnătura / Signature		Proiect Nr. / Project No	Faza / Phase	Scara/Scale	Data / Date	Codificare Planșă/Drawing Codification	
Verificat / Verified						Verificat/Verified		Razvan GHEORGHE				1562/2015	SFF/FSF	1:100	03/17	S F F 4 1 7 S G 0 4 3 0 4 0	
Șef Proiect / Project Manager		Catalin SERBAN				Responsabil Proiect / Project Responsible		Gheorghe NEATA									


km 4+701




Teren	Distante	-12.90	-10.90	-8.90	-8.40	-7.60	-6.60	-4.60	-2.60	-1.30	0.00	1.30
	Cote	-3.39	-3.39	-3.01	-3.20	-3.20	-2.73	-1.63	-0.71	-0.18	-0.18	-0.18

BENEFICIAR / BENEFICIARY COMPANIA NAȚIONALĂ DE CĂI FERATE "CFR" SA 	C						DENUMIREA LUCRĂRII / PROJECT TITLE						
	B						STUDIU DE FEZABILITATE PENTRU MODERNIZAREA LINIEI FERROVIARE CARANSEBEȘ - TIMIȘOARA - ARAD						
	A						FEASIBILITY STUDY FOR MODERNIZATION OF THE RAILWAY LINE CARANSEBES - TIMISOARA - ARAD						
	Indice / Index	Data / Date	Modificarea / Modification	Proiectat / Designed	Verificat / Verified	Sef Proiect / Project Manager							
PROIECTANT GENERAL / GENERAL DESIGNER R.C.:J40/3940/1995				PROIECTANT DE SPECIALITATE / SPECIALIZED DESIGNER S.C. GEO-SERV S.R.L. BUCUREȘTI			DENUMIREA DESENULUI / DRAWING TITLE Profil geolitic transversal km 4+701 Varianta Aradu Nou-Glogovat						
Elaborat/Developed	Numele / Name	Semnătura / Signature	Elaborat/Developed	Numele / Name	Semnătura / Signature	Project Nr. / Project No	Faza / Phase	Scara/Scale	Data / Date	Codificare Planșă/Drawing Codification			
Verificat / Verified			Verificat/Verified	Adriana POPOROGU		1562/2015	SFF/FSF	1:100	03/17	SFF417	SG0	4305	0
Sef Proiect / Project Manager	Catalin SERBAN		Responsabil Proiect / Project Responsible	Gheorghe NEATA									

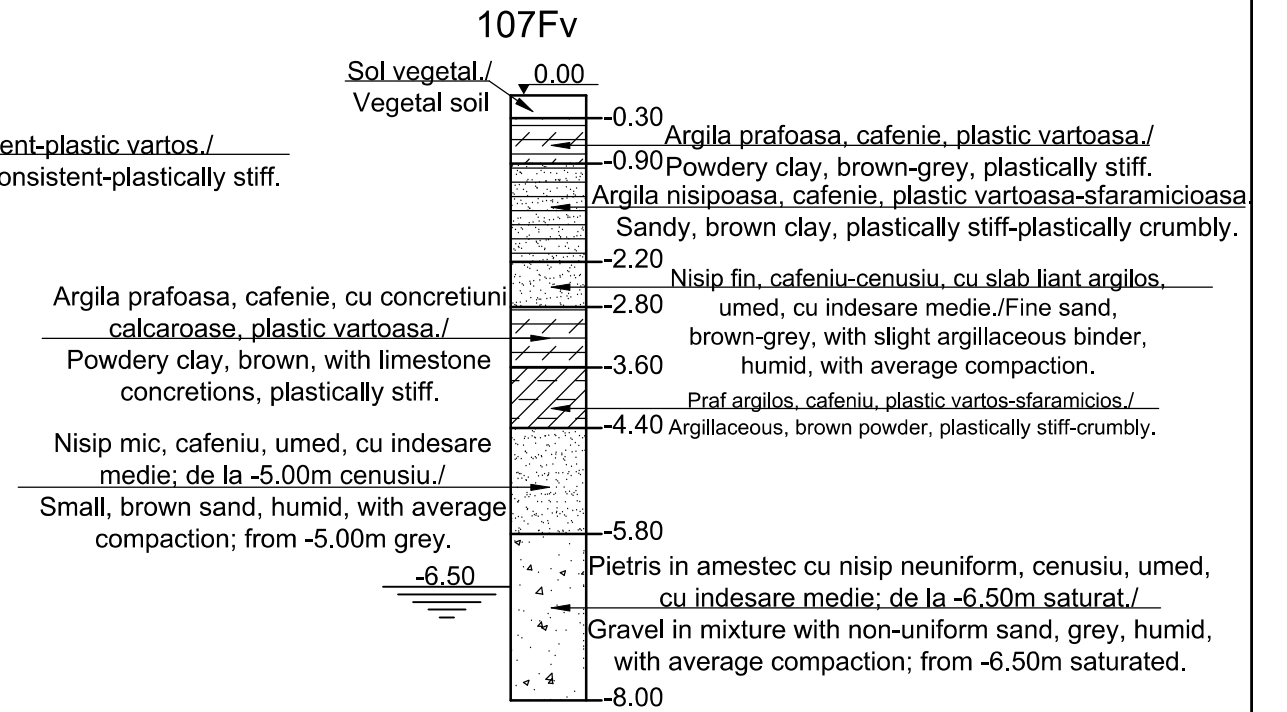
km 1+236



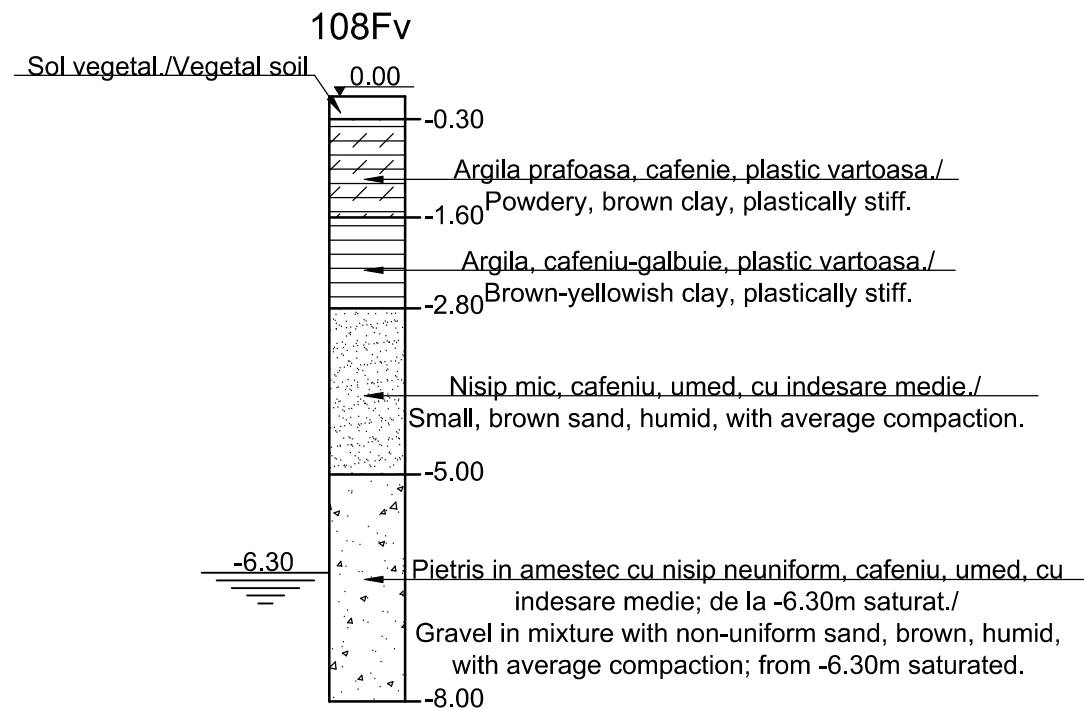
km 1+908



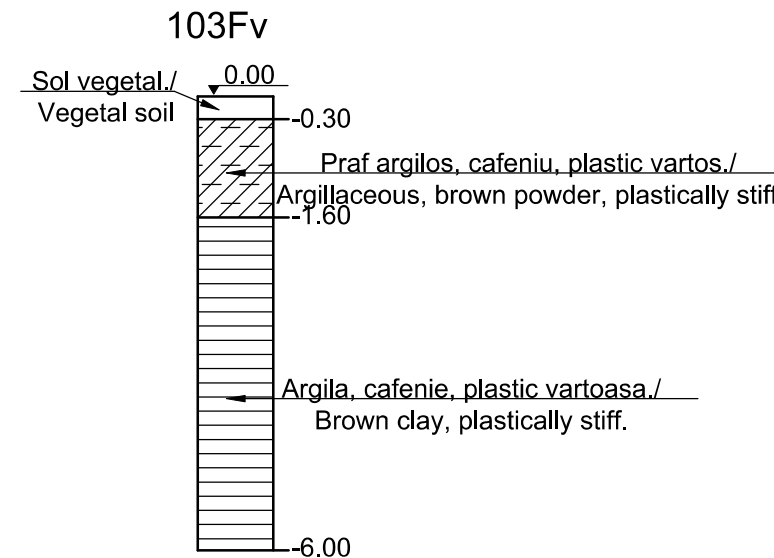
km 3+100



km 3+600



km 6+253



BENEFICIAR / BENEFICIARY COMPANIA NAȚIONALĂ DE CĂI FERATE "CFR" SA 	C						DENUMIREA LUCRĂRII / PROJECT TITLE				
	B						STUDIU DE FEZABILITATE PENTRU MODERNIZAREA LINIEI FERoviARE CARANSEBEȘ - TIMIȘOARA - ARAD				
	A						FEASIBILITY STUDY FOR MODERNIZATION OF THE RAILWAY LINE CARANSEBES - TIMISOARA - ARAD				
PROIECTANT GENERAL / GENERAL DESIGNER R.C.:J40/3940/1995	Index / Index Data / Date Modificarea / Modification			Proiectat / Designed Verificat / Verified		Șef Proiect / Project Manager	DENUMIREA DESENULUI / DRAWING TITLE				
							Schita cu coloane litologice sondaje geotehnice				
							Varianta Aradu Nou-Glogovat				
							Proiect Nr. / Project No 1562/2015	Faza / Phase SFF/FSF	Scara/Scale 1:100	Data / Date 03/17	Codificare Planșă/Drawing Codification SFF417 SG0 8293 1