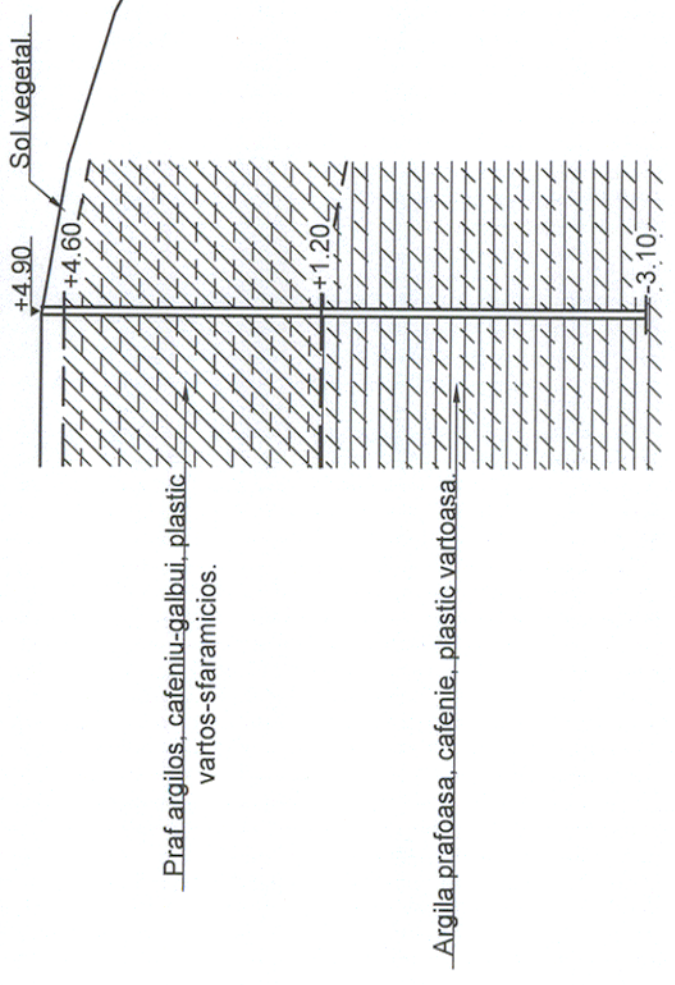
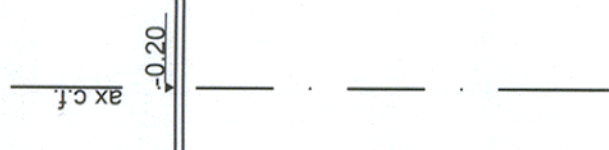


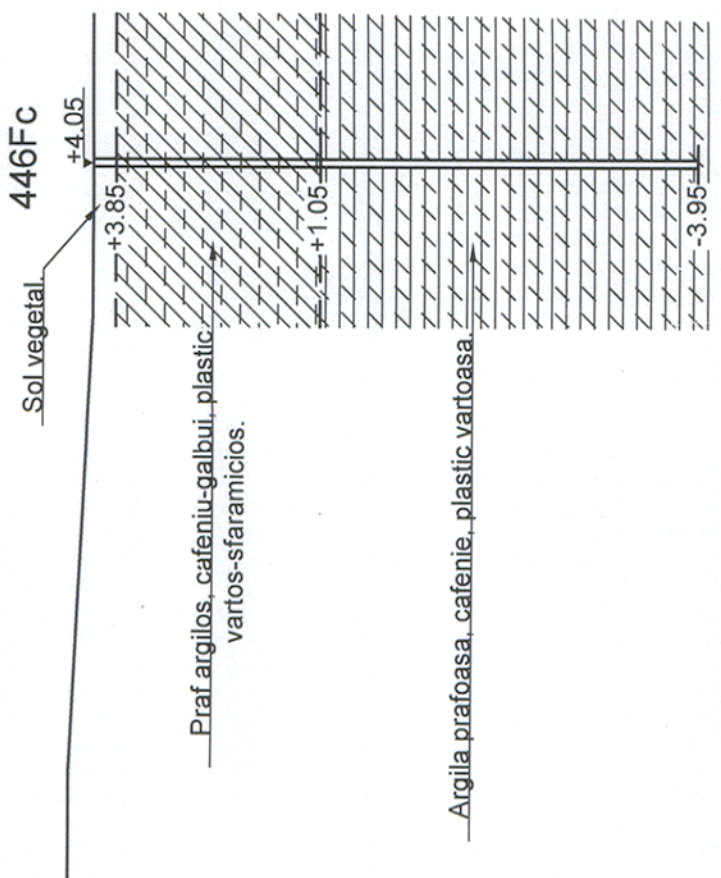
445Fc



km 44+850



446Fc



Teren	Distanțe		Cote	
	km	m	m	km
	4.90	-17.20	4.90	-17.20
	4.90	-15.20	4.90	-15.20
	4.90	-13.20	4.90	-13.20
	4.90	-11.20	4.90	-11.20
	2.90	-9.20	2.90	-9.20
	1.60	-7.20	1.60	-7.20
	0.30	-5.20	0.30	-5.20
	-0.75	-3.20	-0.75	-3.20
	-0.75	-2.80	-0.75	-2.80
	-0.20	-1.30	-0.20	-1.30
	-0.20	0.00	-0.20	0.00
	-0.20	1.30	-0.20	1.30
	-0.55	2.40	-0.55	2.40
	-0.55	3.10	-0.55	3.10
	0.65	5.10	0.65	5.10
	1.75	7.10	1.75	7.10
	2.85	9.10	2.85	9.10
	3.60	11.10	3.60	11.10
	4.05	13.10	4.05	13.10
	4.35	15.10	4.35	15.10
	4.35	17.10	4.35	17.10
	4.25	19.10	4.25	19.10
	4.15	21.10	4.15	21.10
	4.05	23.10	4.05	23.10
	4.05	25.10	4.05	25.10
	4.05	27.10	4.05	27.10

BENEFICIAR / BENEFICIARY COMPANIA NAȚIONALĂ DE CĂI FERATE "CFR" SA 	PROIECTANT GENERAL / GENERAL DESIGNER CONISIS PROJECT R.C.:140/9940/1995 	Elaborat/Developed Verificat / Verified Semnatura / Signature Catalin SERBAN	Modificarea / Modification	Proiectat / Designed 	Verificat / Verified Ovidiu IONESCU Gheorghe NEATA	Semnatura / Signature Gheorghe NEATA	S.C. GEO-SERV S.R.L. BUCUREȘTI S.C. GEO-SERV S.R.L. BUCUREȘTI	PROIECTANT DE SPECIALITATE / SPECIALIZED DESIGNER S.C. GEO-SERV S.R.L. BUCUREȘTI	Denumirea Lucrării / PROJECT TITLE STUDIUL DE FEZABILITATE PENTRU MODERNIZAREA LINIEI FEROVIARE CARANSEBES - TIMIȘOARA - ARAD FEASIBILITY STUDY FOR MODERNIZATION OF THE RAILWAY LINE CARANSEBES - TIMIȘOARA - ARAD	Denumirea Desenului / DRAWING TITLE Profil geologic transversal km 44+850	Proiect Nr. / Project No 1562/2015	Faza / Phase SFF/FSF	Scara/Scale 1:100	Data / Date 08/17	Codificare Planșă/Drawing Codification SIF 4 1 1 S G 0	4 3 4 8 1
											Proiect Manager 1562/2015	SFF/FSF	1:100	08/17	SIF 4 1 1 S G 0	4 3 4 8 1