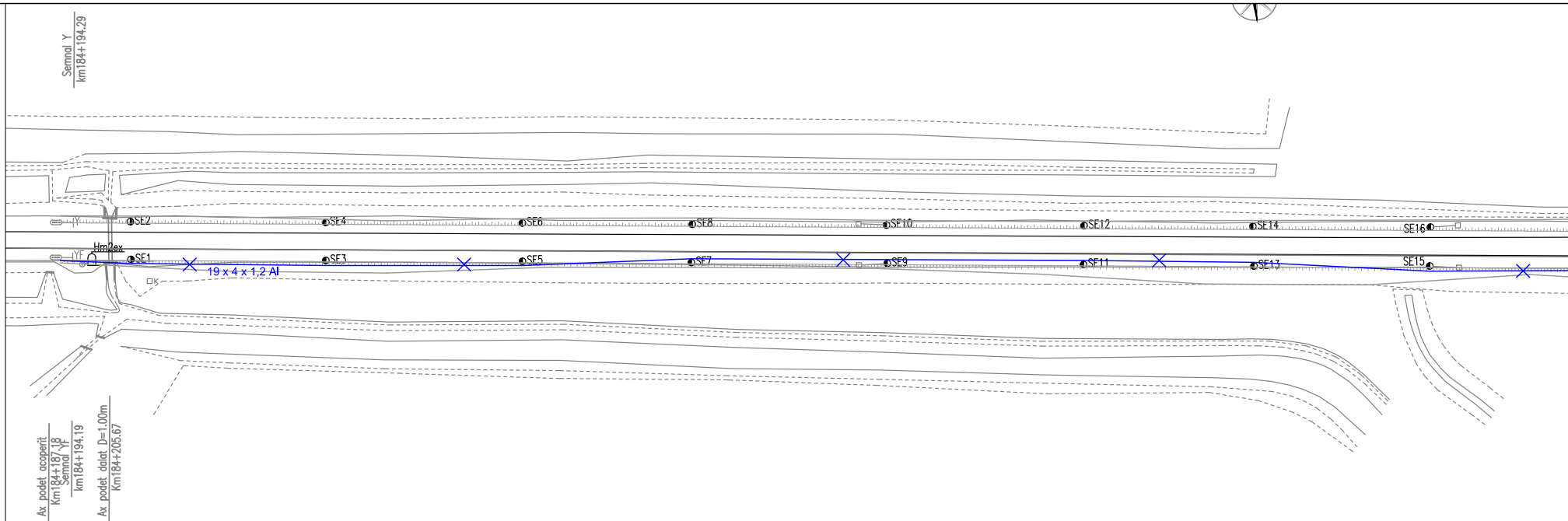
Semnal Y
km184+194.29
Y
Hm2ex
YF
K
SE1
SE2
SE3
SE4
SE5
SE6
SE7
SE8
SE9
SE10
SE11
SE12
SE13
SE14
SE15
SE16
19 x 4 x 1,2 Al
Ax podet acoperit
Km184+187.18
Semnal YF
km184+194.19
Ax podet dalat D=1.00m
Km184+205.67

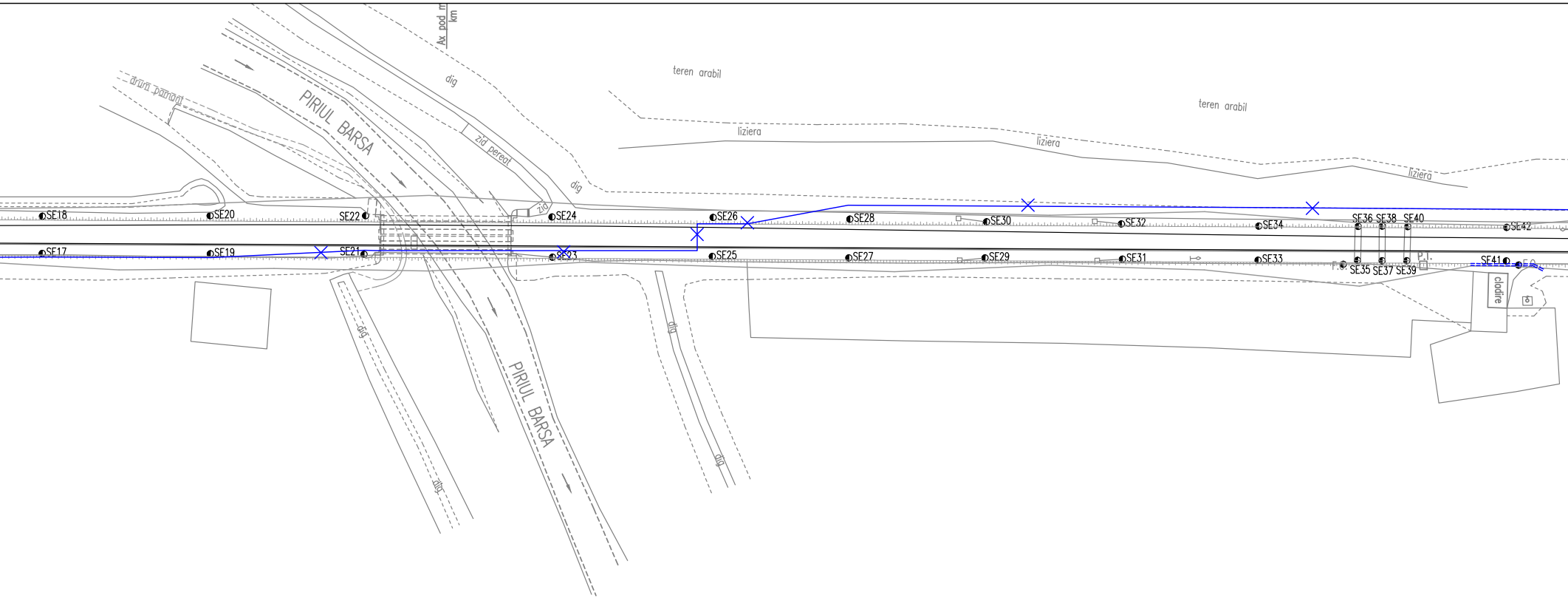
Ax pod m
km
teren arabil
teren arabil
drum pamant
PIRIUL BARSA
dig
zid pereat
dig
zid
liziera
liziera
liziera
SE18
SE20
SE22
SE24
SE26
SE28
SE30
SE32
SE34
SE36
SE38
SE40
SE42
SE17
SE19
SE21
SE23
SE25
SE27
SE29
SE31
SE33
F.O.
SE35
SE37
SE39
P.T.
SE41
F.O.
cladire
dig
PIRIUL BARSA
dig
dig
dig

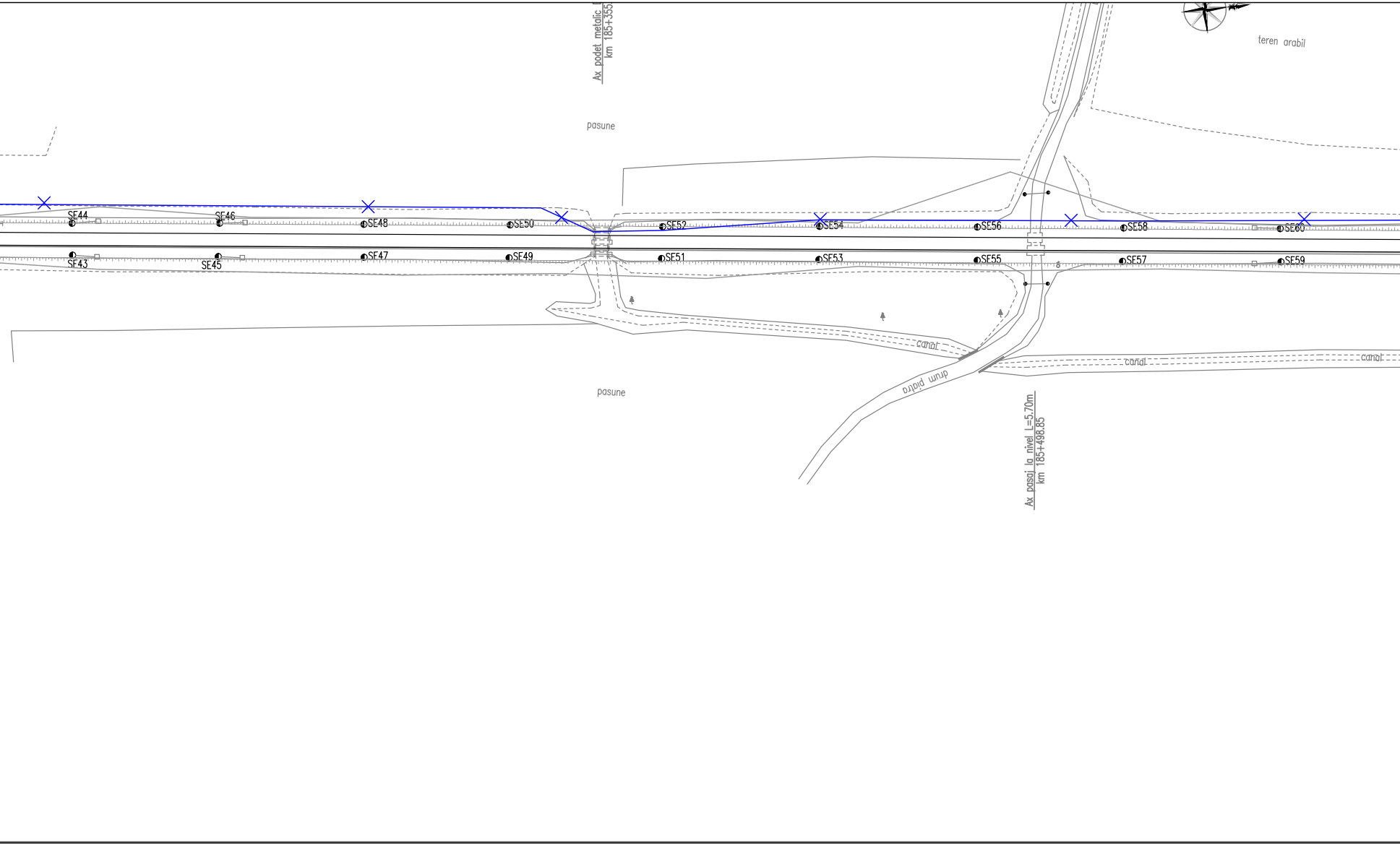
Ax podet metalic
km 185+355
pasune
teren arabil
SE44
SE46
SE48
SE50
SE52
SE54
SE56
SE58
SE60
SE43
SE45
SE47
SE49
SE51
SE53
SE55
SE57
SE59
canal
canal
canal
drum piatra
pasune
Ax pasaj la nivel L=5.70m
km 185+498.85

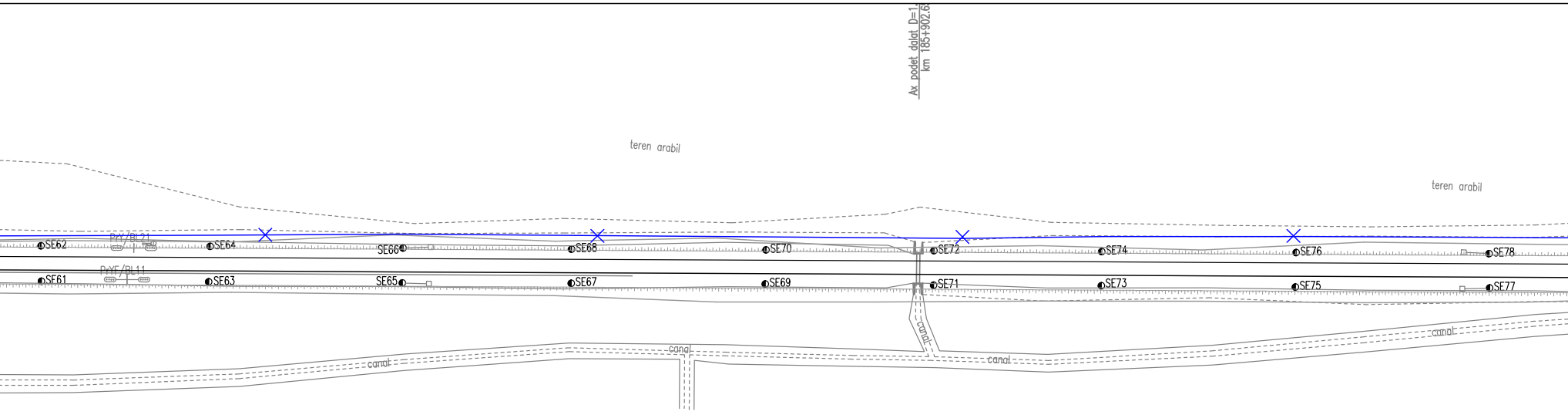
Ax podet dalat D=1.
km 185+902.6
teren arabil
teren arabil
SE62
PrY/BL21
SE64
SE66
SE68
SE70
SE72
SE74
SE76
SE78
PrYF/BL11
SE61
SE63
SE65
SE67
SE69
SE71
SE73
SE75
SE77
canal
canal
canal
canal
canal

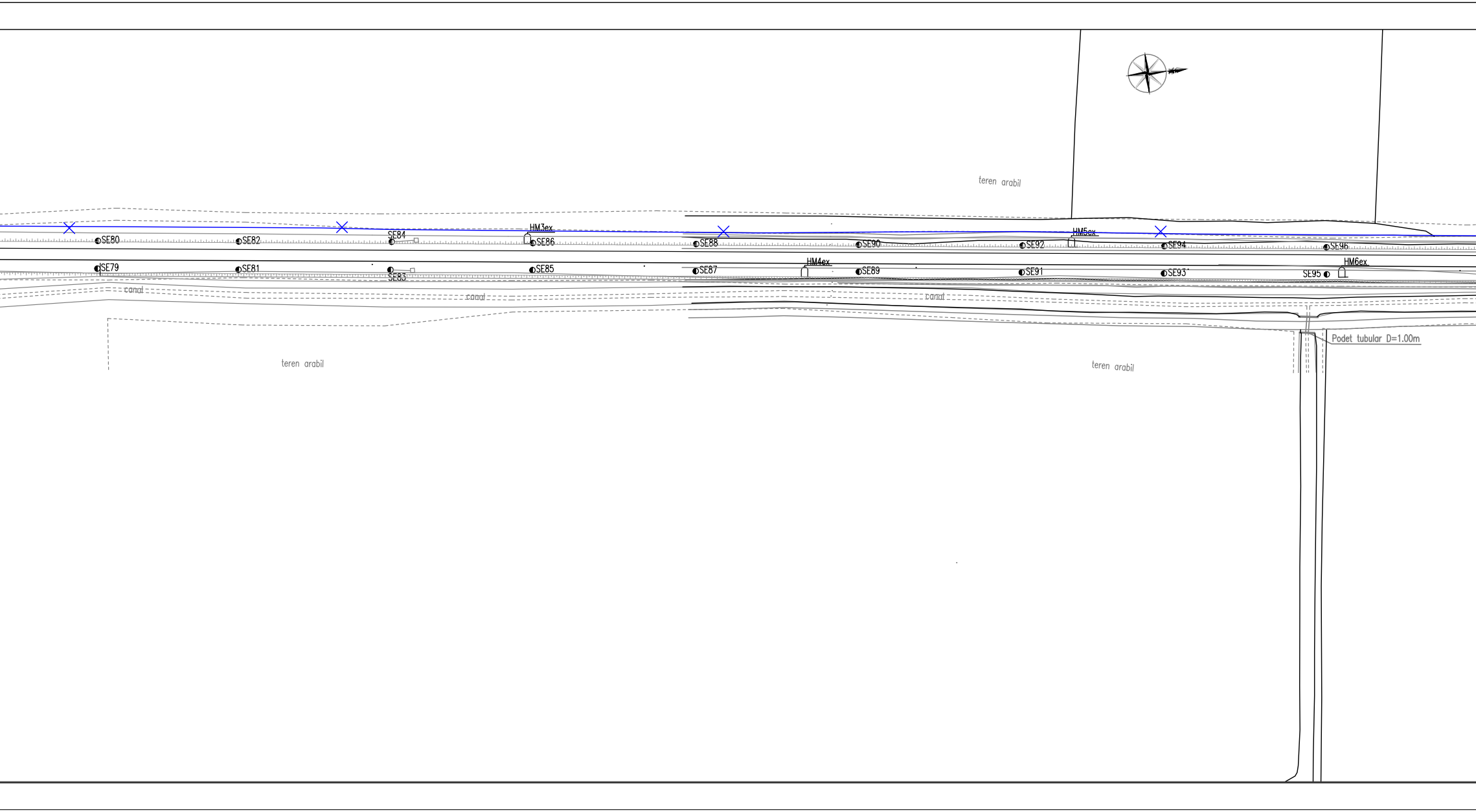
teren arabil
HM3ex
HM5ex
SE80
SE82
SE84
SE86
SE88
SE90
SE92
SE94
SE96
HM4ex
HM6ex
SE79
SE81
SE83
SE85
SE87
SE89
SE91
SE93
SE95
canal
canal
canal
Podet tubular D=1.00m
teren arabil
teren arabil

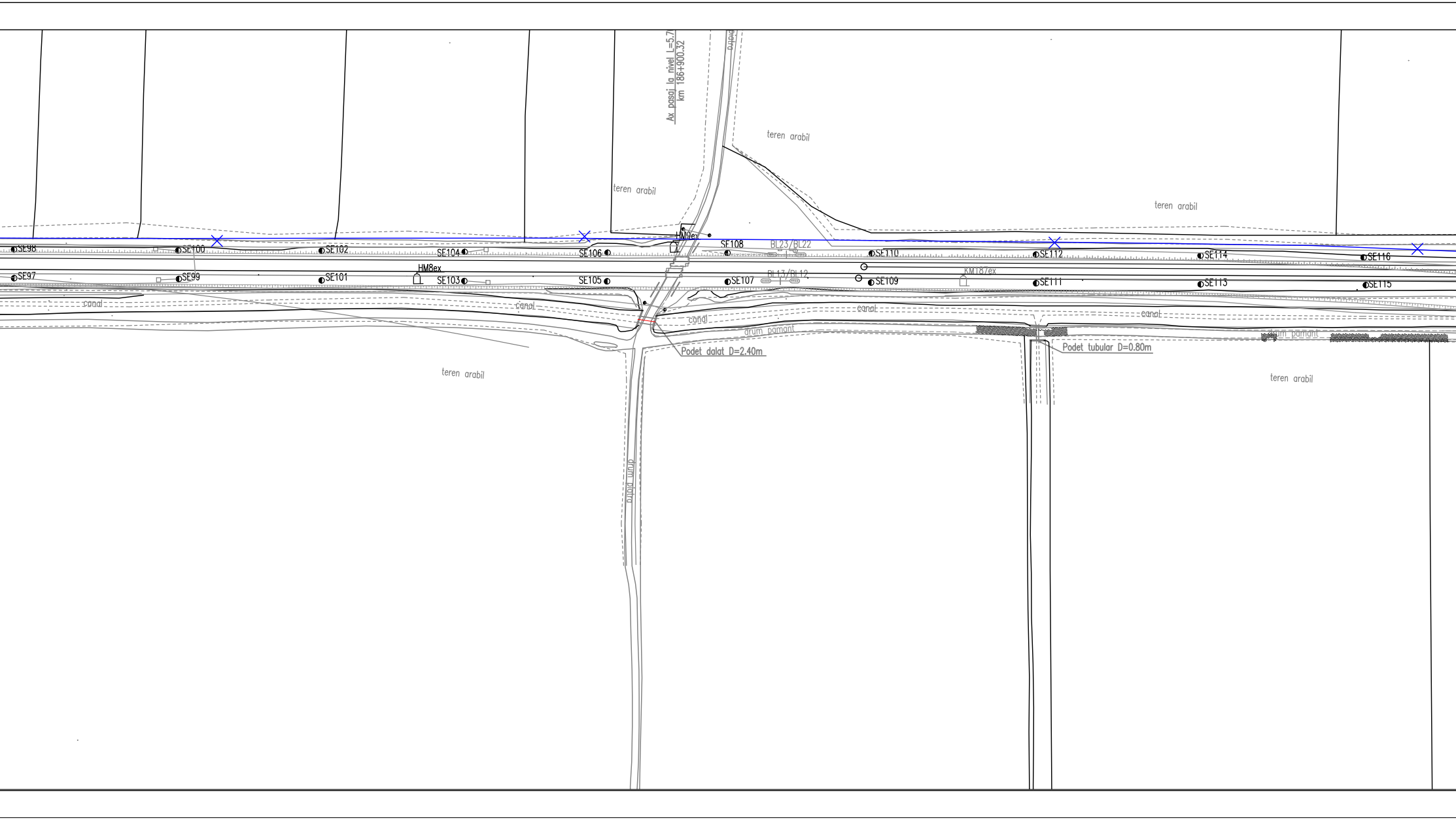
Ax pasaj la nivel L=5.7
km 186+900.32
piatra
teren arabil
teren arabil
teren arabil
HM9ex
SE98
SE100
SE102
SE104
SE106
SF108
BL23/BL22
SE110
SE112
SE114
SE116
SE97
SE99
SE101
HM8ex
SE103
SE105
SE107
BL13/BL12
SE109
KM187ex
SE111
SE113
SE115
canal
canal
canal
canal
canal
drum pamant
drum pamant
Podet dalat D=2.40m
Podet tubular D=0.80m
teren arabil
teren arabil
drum piatra

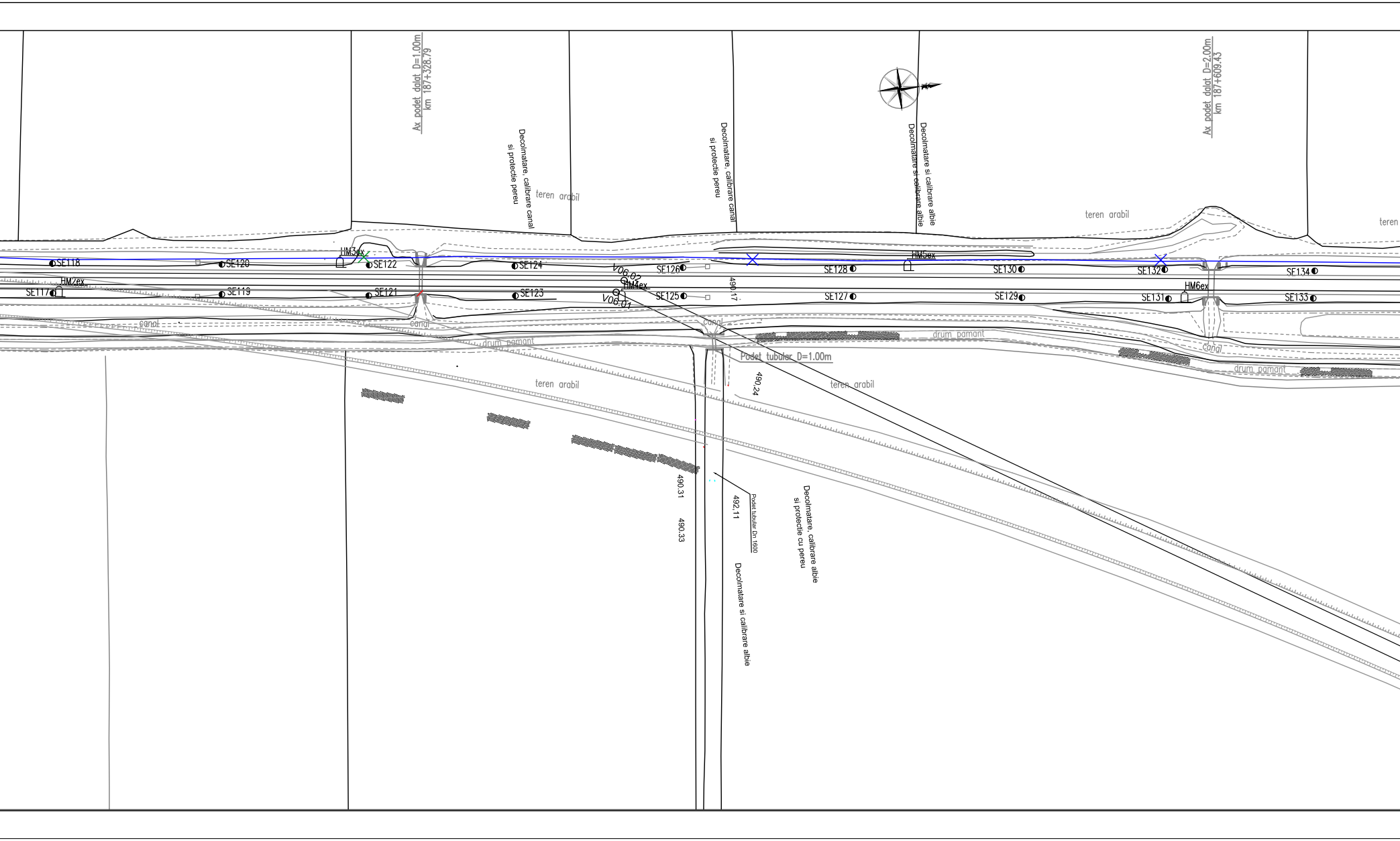
Ax podet dalat D=1.00m
km 187+328.79
Decolmatare, calibrare canal
si protectie pereu
Decolmatare, calibrare canal
si protectie pereu
Decolmatare si calibrare albie
Decolmatare si calibrare albie
Ax podet dalat D=2.00m
km 187+609.43
teren arabil
teren arabil
teren
HM3ex
HM2ex
HM4ex
HM5ex
HM6ex
SE117
SE118
SE119
SE120
SE121
SE122
SE123
SE124
SE125
SE126
SE127
SE128
SE129
SE130
SE131
SE132
SE133
SE134
V06.02
V06.01
490.17
canal
canal
canal
canal
drum pamant
drum pamant
drum pamant
Podet tubular D=1.00m
490,24
teren arabil
teren arabil
490.31
490.33
492.11
Podet tubular Dn 1600
Decolmatare, calibrare albie
si protectie cu pereu
Decolmatare si calibrare albie

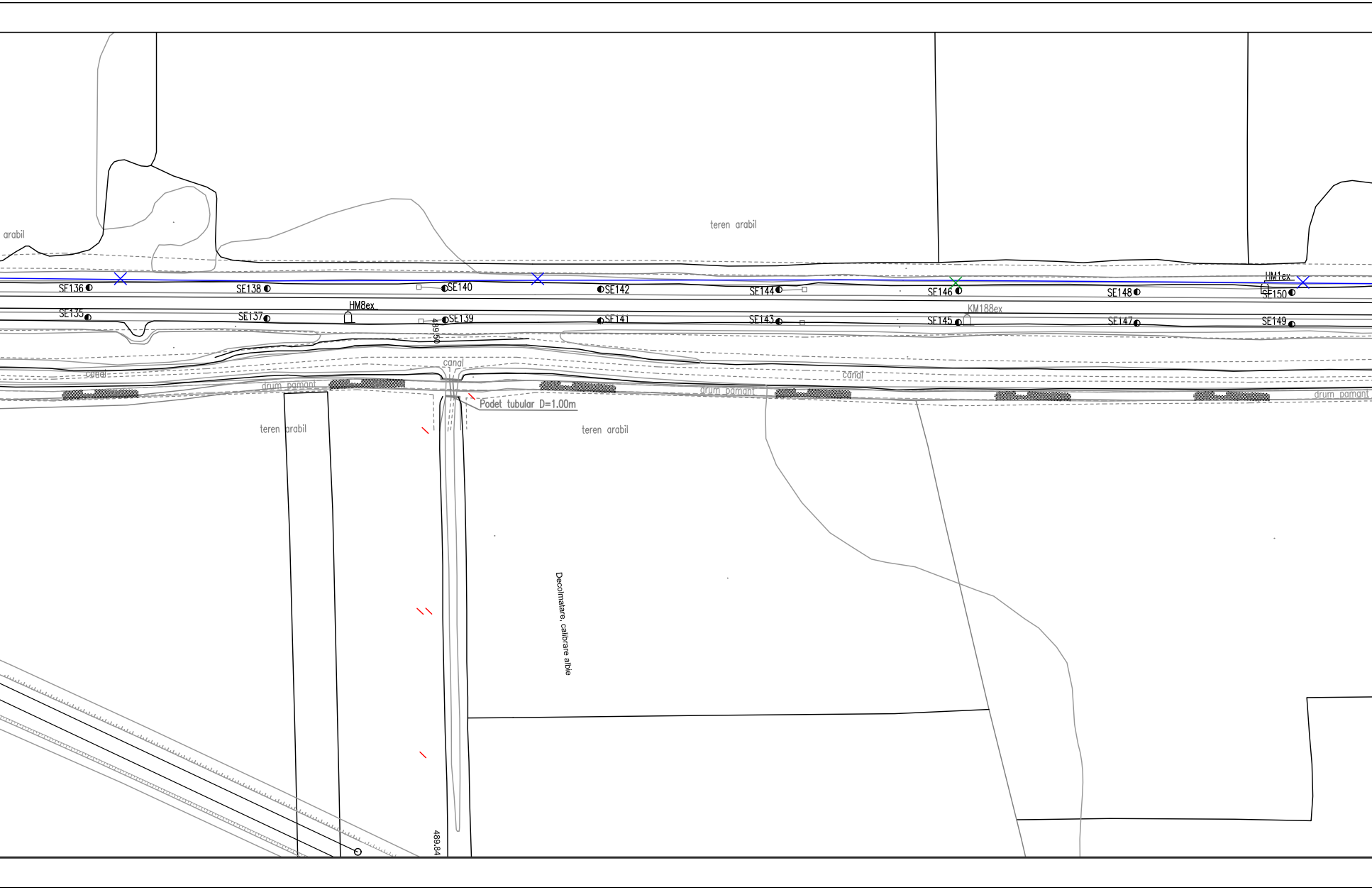
arabil
teren arabil
SE136
SE138
SE140
SE142
SE144
SE146
SE148
HM1ex
SE150
SE135
SE137
HM8ex
SE139
489.50
SE141
SE143
SE145
KM188ex
SE147
SE149
canal
canal
canal
drum pamant
drum pamant
drum pamant
Podet tubular D=1.00m
teren arabil
teren arabil
Decolmatare, calibrare albie
489.84

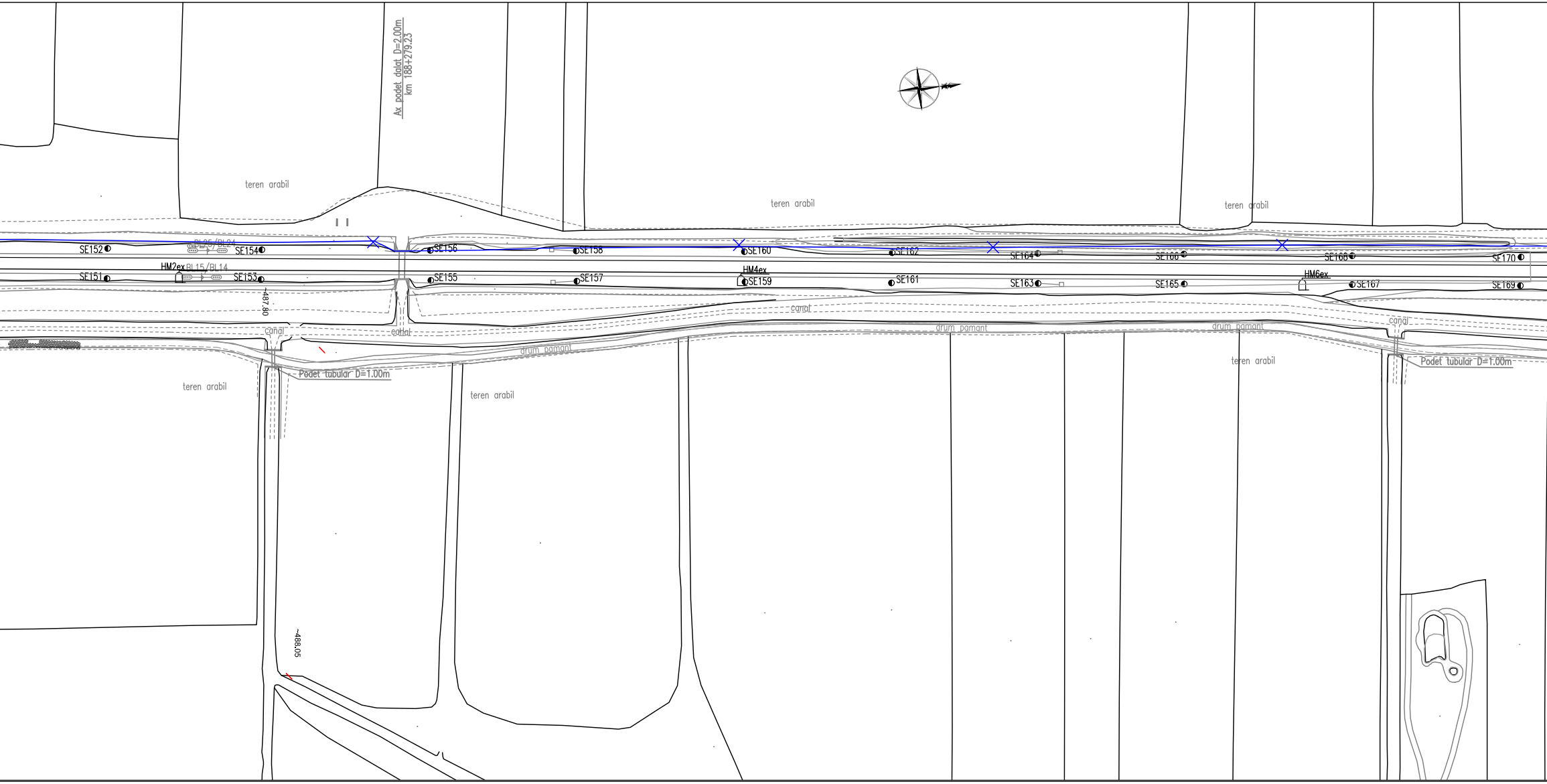
Ax podet dalat D=2.00m
km 188+279.23
teren arabil
teren arabil
teren arabil
SE152
BL25/BL24
SE154
SE156
SE158
SE160
SE162
SE164
SE166
SE168
SE170
HM2ex
BL15/BL14
SE151
SE153
SE155
SE157
HM4ex
SE159
SE161
SE163
SE165
HM6ex
SE167
SE169
~487.80
canal
canal
canal
canal
drum pamant
drum pamant
drum pamant
Podet tubular D=1.00m
Podet tubular D=1.00m
teren arabil
teren arabil
teren arabil
~488.05

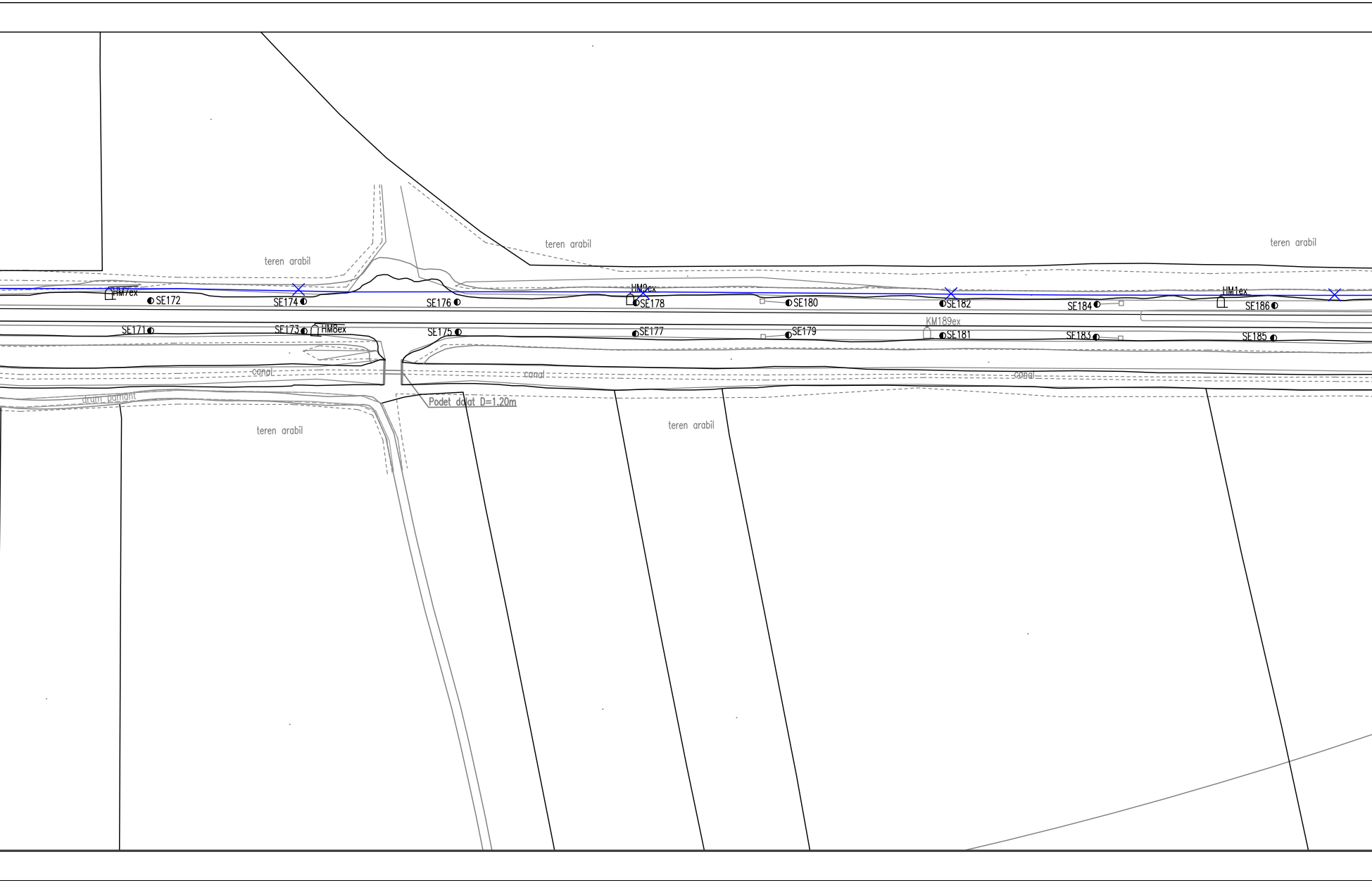
teren arabil
teren arabil
teren arabil
HM7ex
SE172
SE174
SE176
HM9ex
SE178
SE180
SE182
SE184
HM1ex
SE186
SE171
SE173
HM8ex
SE175
SE177
SE179
KM189ex
SE181
SE183
SE185
canal
canal
canal
drum pamant
Podet dalat D=1.20m
teren arabil
teren arabil

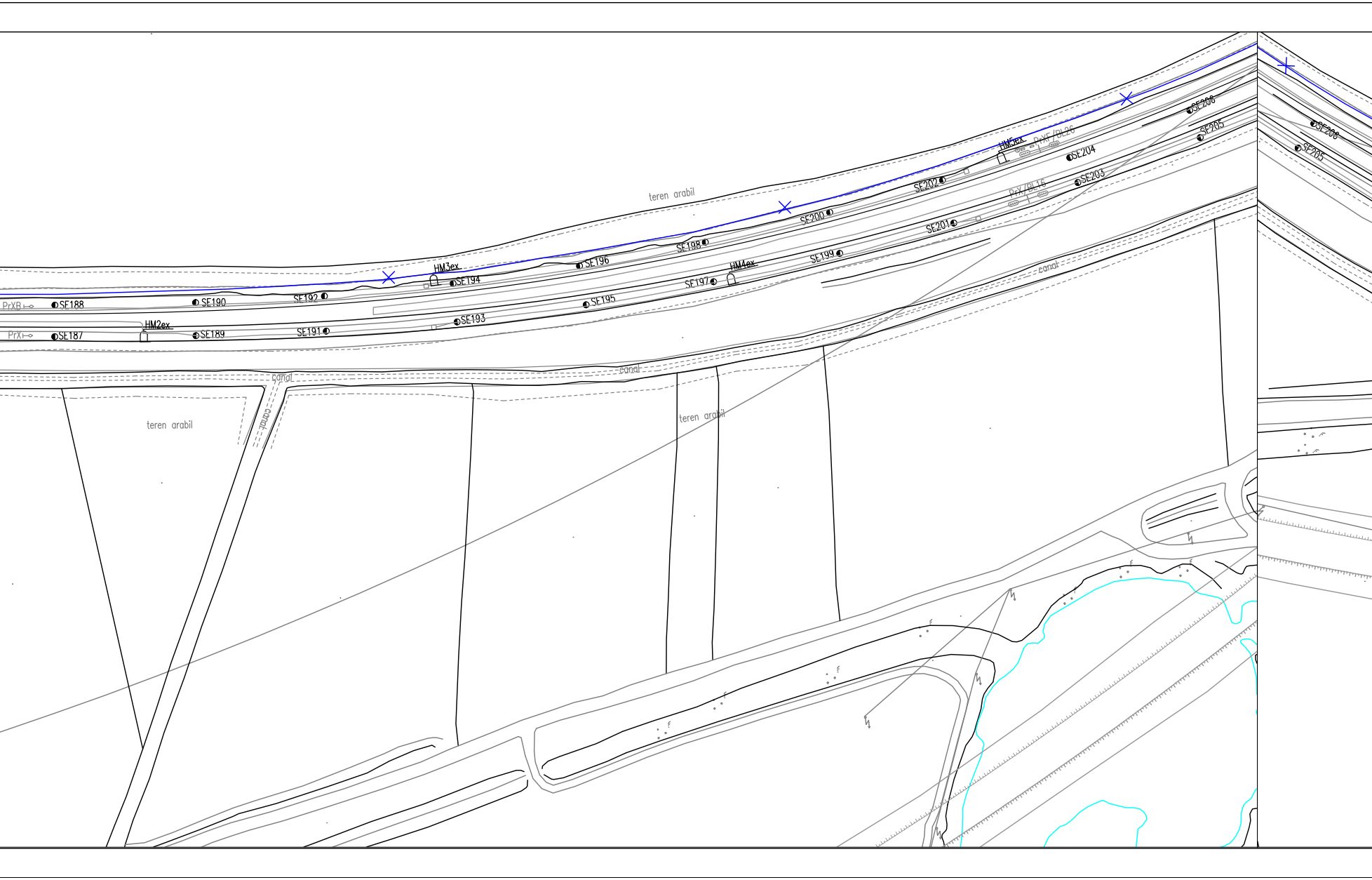
teren arabil
canal
teren arabil
canal
teren arabil
canal
canal
PrXB
SE188
SE190
SE192
HM3ex
SE194
SE196
SE198
SE200
SE202
HM5ex
PrXF/BL26
SE204
SE206
SE205
PrXi
SE187
HM2ex
SE189
SE191
SE193
SE195
SE197
HM4ex
SE199
SE201
PrX/BL16
SE203
SE206
SE205

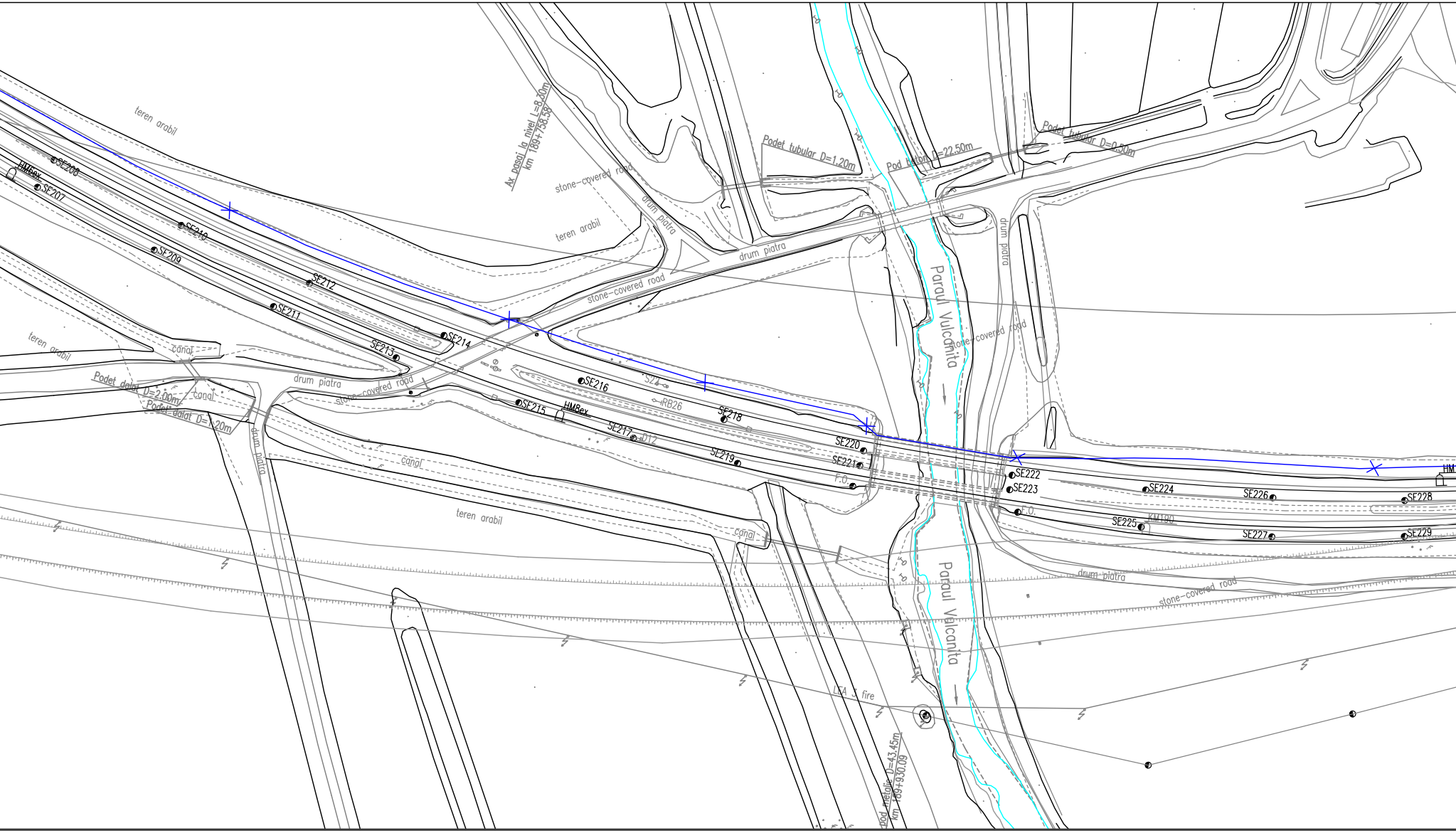
teren arabil
SE208
HM6ex
SE207
SE210
SE209
SE212
SE211
SE213
SE214
teren arabil
canal
Podet dalat D=2.00m
Podet dalat D=1.20m
canal
drum piatra
drum piatra
stone-covered road
Ax pasaj la nivel L=8.30m
km 189+758.58
stone-covered road
drum piatra
teren arabil
stone-covered road
drum piatra
SE216
S24
RB26
SE215
HM8ex
SE217
D12
SE218
SE219
SE220
SE221
F.O.
canal
teren arabil
canal
Podet tubular D=1.20m
Pod beton L=22.50m
Podet tubular D=0.30m
drum piatra
Paraul Valcanita
stone-covered road
SE222
SE223
F.O.
SE224
SE226
SE228
SE225
KM190
SE227
SE229
HM
drum piatra
stone-covered road
Paraul Valcanita
LEA 3 fire
pod metalic D=43.45m
km 189+930.09

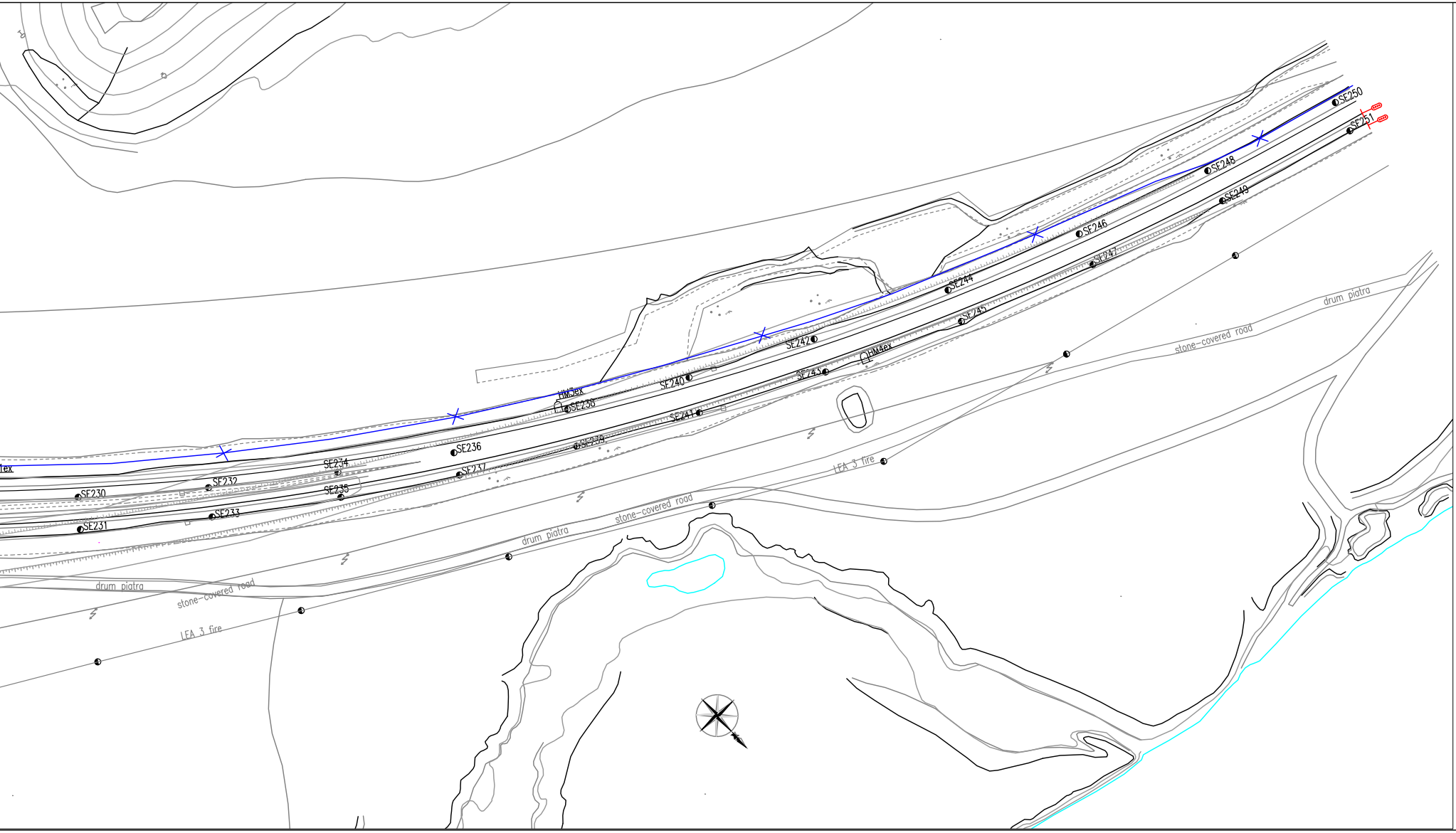
tex
SE230
SE231
SE232
SE233
SE234
SE235
SE236
SE237
HM3ex
SE238
SE239
SE240
SE241
SE242
SE243
HM4ex
SE244
SE245
SE246
SE247
SE248
SE249
SE250
SE251
drum piatra
stone-covered road
LEA 3 fire
drum piatra
stone-covered road
LEA 3 fire
drum piatra
stone-covered road

LEGENDA / LEGEND

Cablu telefonic de 19x4x1,2 mm ϕ existent - demontat
Existing 19x4x1,2 mm ϕ telephone cable - dismounted

Indice Index	Data Date	Modificare Modification/Revision	Proiectant Designer	Aprobat Consultant Approved Consultant	Aprobat CFR Approved CFR
D					
C					
B					
A					

GUVERNUL ROMANIEI
ROMANIAN GOVERNMENT

PROIECT FINANȚAT DE UNIUNEA EUROPEANĂ
EUROPEAN UNION FINANCED PROJECT

CLIENT / CLIENT

C.N.C.F. "C.F.R." - S.A.

ITALFERR
GRUPPO FERROVIE DELLO STATO
Joint Venture leader

Scott Wilson

OBERMEYER
PLANEN + BERATEN GmbH

TECNIC
Consulting Engineers

CONSULTANT / CONSULTANT

			Data Date	Semnătură Signature
Aprobat Approved	Şef proiect Project manager	R. Liuzza	12.2011	
Aprobat Approved	Coordonator Secțiune 1 Section 1 Coordinator	C. Gambelli	12.2011	
Verificat Checked	Expert Verificator Checking Expert	Pino Amodio	12.2011	

SUBCONTRACTANT / SUBCONTRACTOR

AREX COMPANY

Aprobat Approved	Responsabil Subcontractant Subcontractor Responsible	A.Stanciu - Dinulescu	12.2011	
Întocmit Elaborated	Proiectant Designer	Stefania Archip	12.2011	

Reabilitarea liniei de cale ferata Brașov - Simeria, parte componentă a coridorului IV Pan European, pentru circulaţia trenurilor cu viteza maximă de 160 km/h,
Tronsonul : Brașov - Sighișoara
Rehabilitation of the railway line Brașov - Simeria, component Part of the IV Pan-European Corridor, for the trains circulation with maximum speed of 160 km/h,
Section : Brașov - Sighișoara

Proiect/Project
2004/RO/16/P/PA/003

Faza / Phase:
P.Th. / T.D.

Denumire desen / Drawing Title :

Demontarea cablului telefonic interurban
Plan de situatie - interval Bod - Feldioara Section - Layout Plan
Dismounting of existing long-haul telephone cable

Codificare / Codification System	Scara / Scale 1:1000	LOT / LOT	Nr. / No 01 / 01

E A 5 1 0 1 C 0 6 L 7 T C 0 2 9 1 0 0 2 1