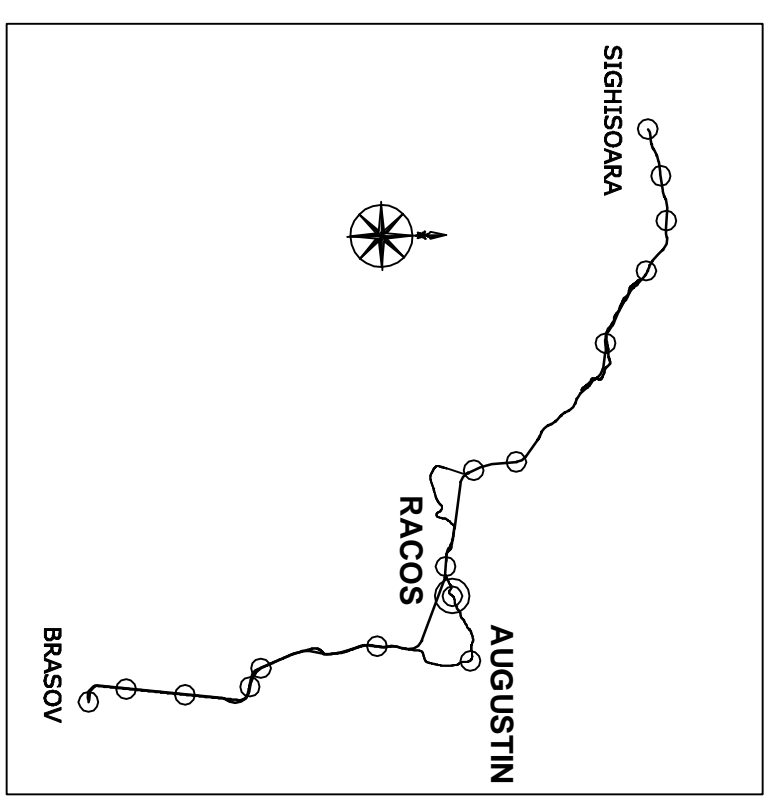
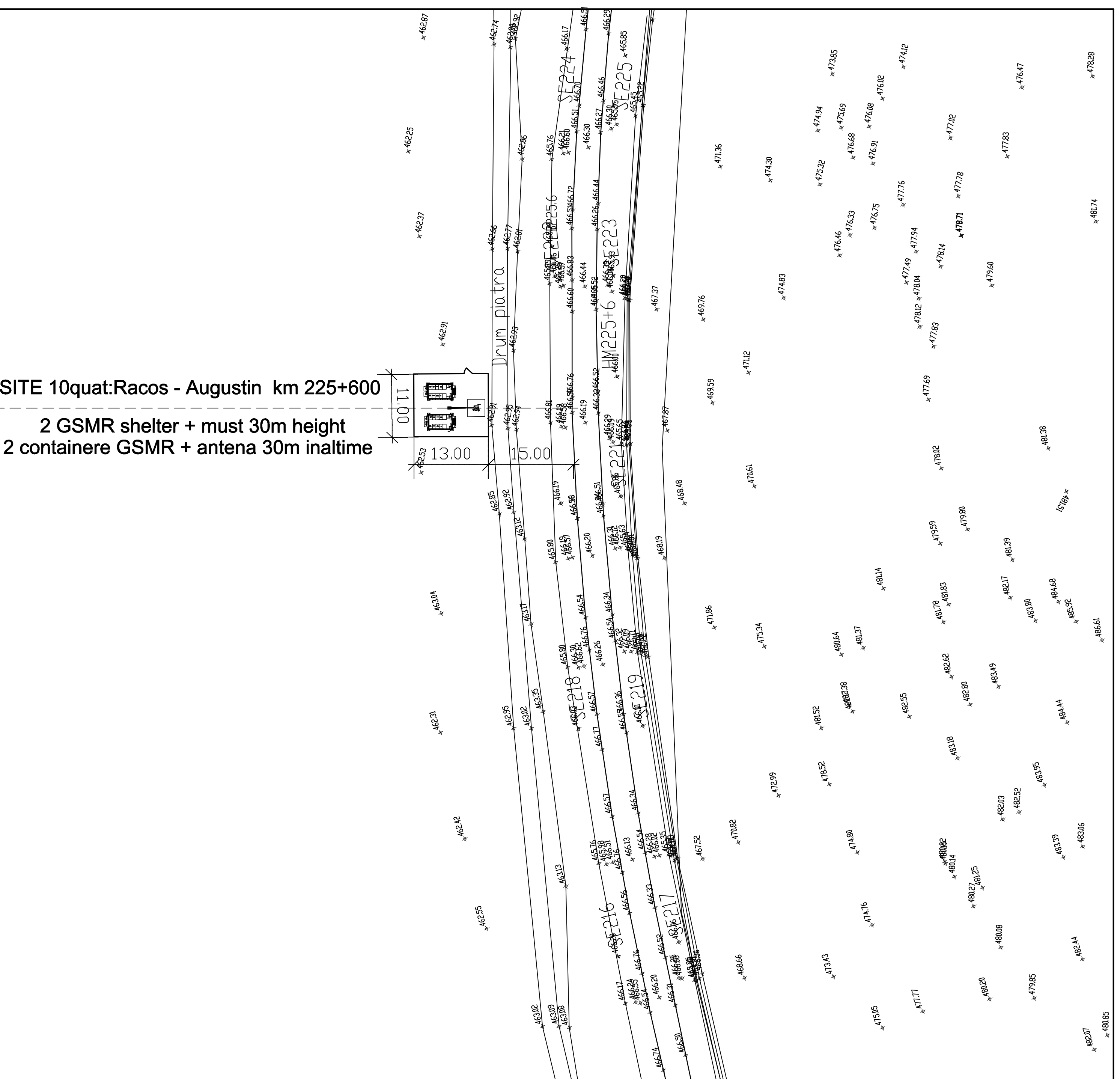






SITE 10quat:Racos - Augustin km 225+600
 2 GSMR shelter + must 30m height
 2 containere GSMR + antena 30m inaltime




D					
C					
B					
A					
Index	Date	Modificare	Proiectant	Approval	Approval
			Designer	Consultant	CFR

 **GUVERNUL ROMANIEI**
ROMANIAN GOVERNMENT
 **PROIECT FINANȚAT DE UNIUNEA EUROPEANĂ**
EUROPEAN UNION FINANCED PROJECT

CLIENT / CLIENT
 **C.N.C.F. "C.F.R." - S.A.**

CONSULTANT / CONSULTANT
 **ITALFER**
 GRUPPO FERROVIE DELLO STATO
 Joint Venture leader
 **SCOTT WILSON**
 **OBERMAYER**
 PLANEN + BERATEN GmbH
 **TECNIC**
 Consulting Engineers

Approval	Set project	Date	Signature
Approved	Project manager	12. 2011	
Approved	Coordinator Section I	12. 2011	
Verificat	Section I Coordinator		
Checked	Verifier	12. 2011	

SUBCONTRACTANT / SUBCONTRACTOR
 **ARFX**

Approval	Responsabil	Date	Signature
Approved	Subcontractant Responsible	12. 2011	
Inocent	Proiectant	12. 2011	
Elaborated	Designer		

Reabilitarea liniei de cale ferata Brasov - Simeria, parte componentă a coridorului IV Pan European, pentru circulația trenurilor cu viteză maximă de 160 km/h,
Tronsoanul : Brasov - Sighisoara
 Coridor, for the trains circulation with maximum speed of 160 km/h,
Section : Brasov - Sighisoara

Denumire desen / Drawing Title :
INTERVALUL RACOS - AUGUSTIN KM 225+600 - PLAN AMPLASAMENT
CONTAINER SI ANTENA GSMR
RACOS - AUGUSTIN INTERVAL KM 225+600 - GSMR SHELTER AND
MUST LAYOUT PLAN

Codificare / Codification System : [E][A][5][1] [0][1] [C] [1][0] [L][8] [C][C] [0][0] [0] [9] [0][0][5] [1]

Scara / Scale : 1 : 500
 LOT / LOT :
 Nr. / No : 01 / 01