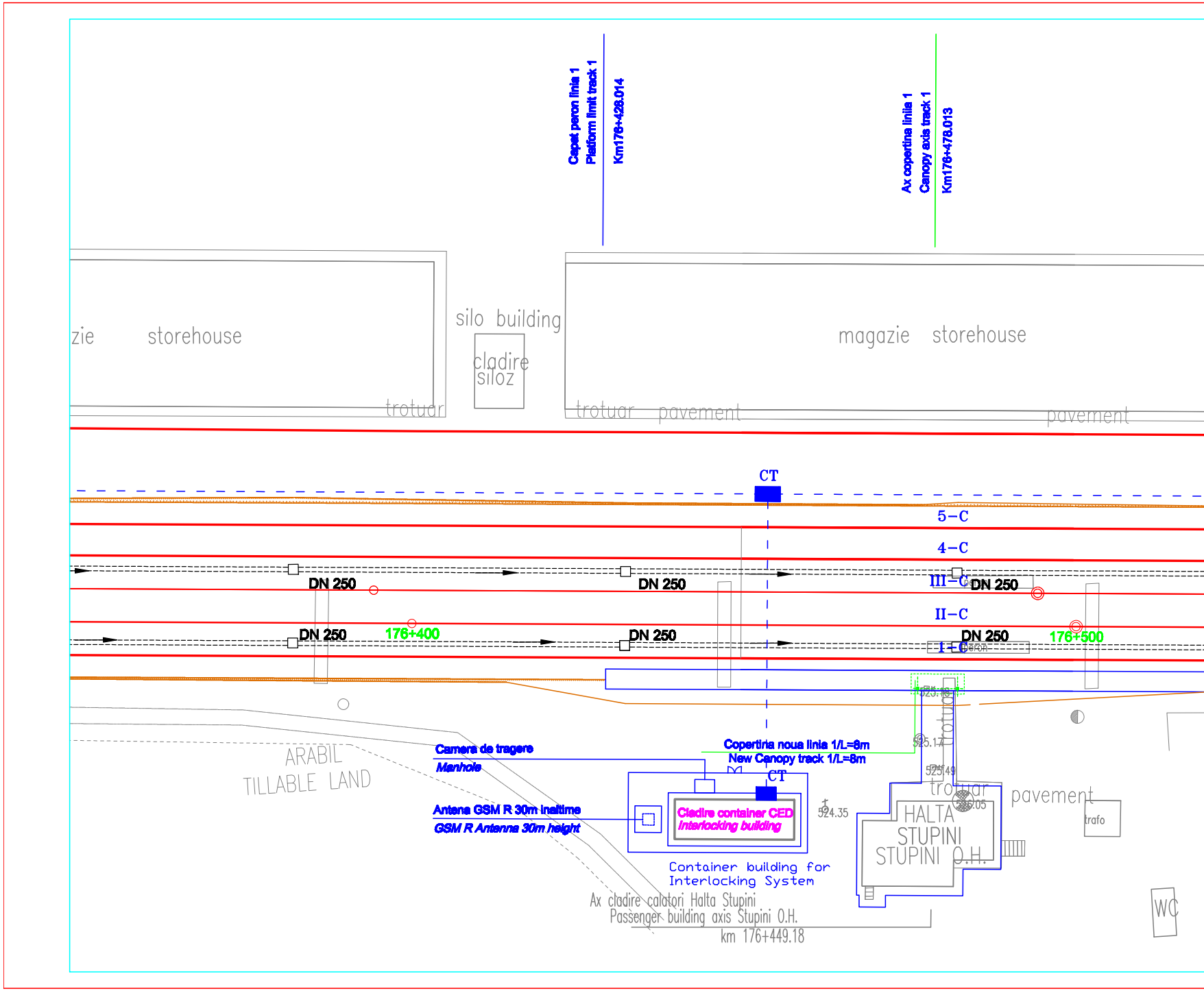
Capat peron linia 1
Platform limit track 1
Km176+428.014
Ax copertina linia 1
Canopy axis track 1
Km176+478.013
zie
storehouse
trotuar
silo building
cladire
siloz
magazie
storehouse
trotuar
pavement
pavement
CT
5-C
4-C
III-C
DN 250
DN 250
DN 250
II-C
DN 250
DN 250
176+400
DN 250
176+500
I-C
peron
peron
525.18
trotuar
525.17
525.49
ARABIL
TILLABLE LAND
Camera de tragere
Manhole
Copertina noua linia 1/L=8m
New Canopy track 1/L=8m
CT
Antena GSM R 30m inaltime
GSM R Antenna 30m height
Cladire container CED
Interlocking building
524.35
trotuar
526.05
pavement
trafo
HALTA
STUPINI
STUPINI O.H.
Container building for
Interlocking System
Ax cladire calatori Halta Stupini
Passenger building axis Stupini O.H.
km 176+449.18
WC

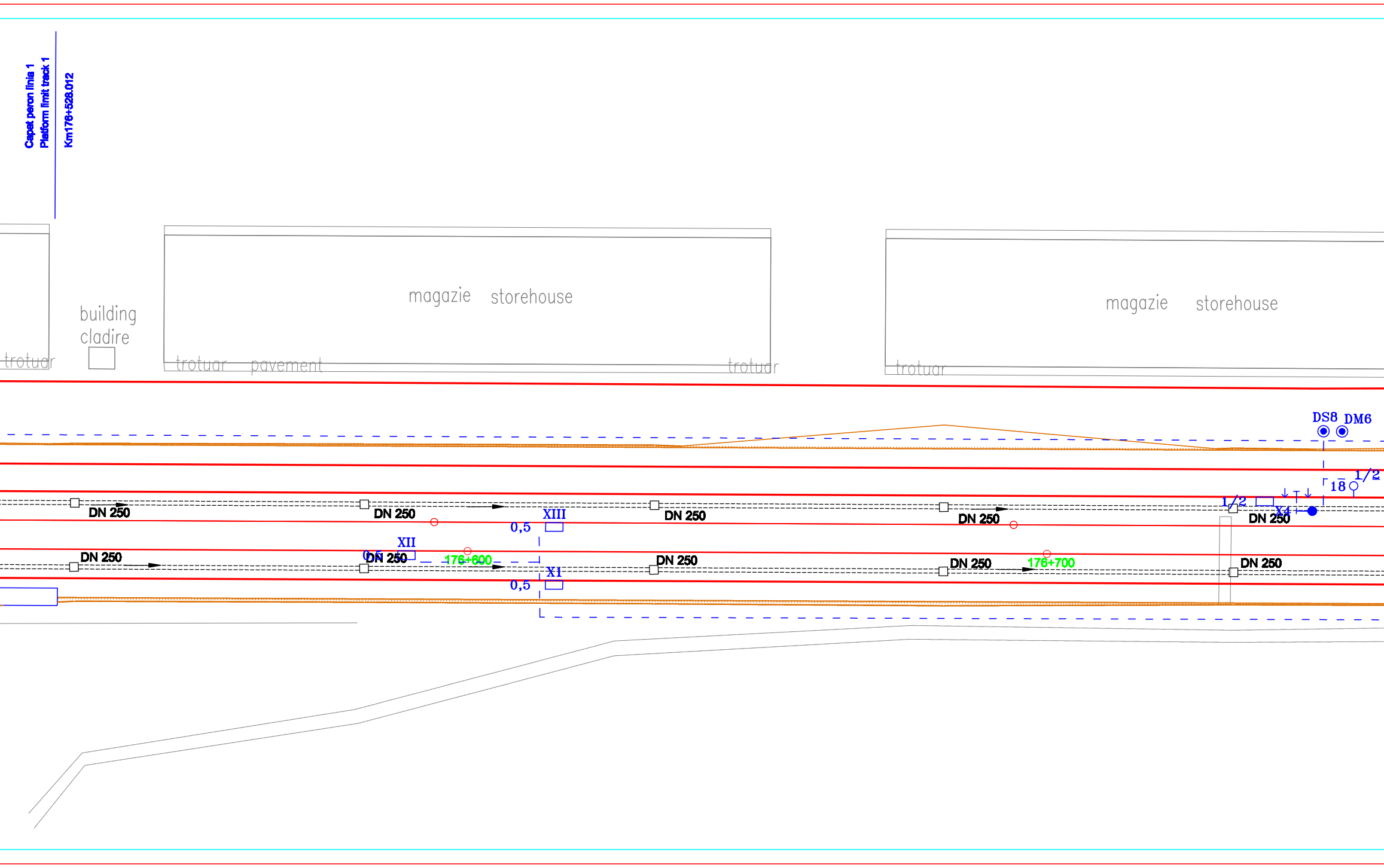
Capat peron linia 1
Platform limit track 1
Km176+528.012
building
cladire
trotuar
magazie
storehouse
trotuar
pavement
trotuar
magazie
storehouse
trotuar
DS8
DM6
1/2
18
1/2
X4
DN 250
DN 250
DN 250
DN 250
DN 250
XIII
0,5
XII
0,5
DN 250
DN 250
176+600
DN 250
DN 250
176+700
DN 250
X1
0,5

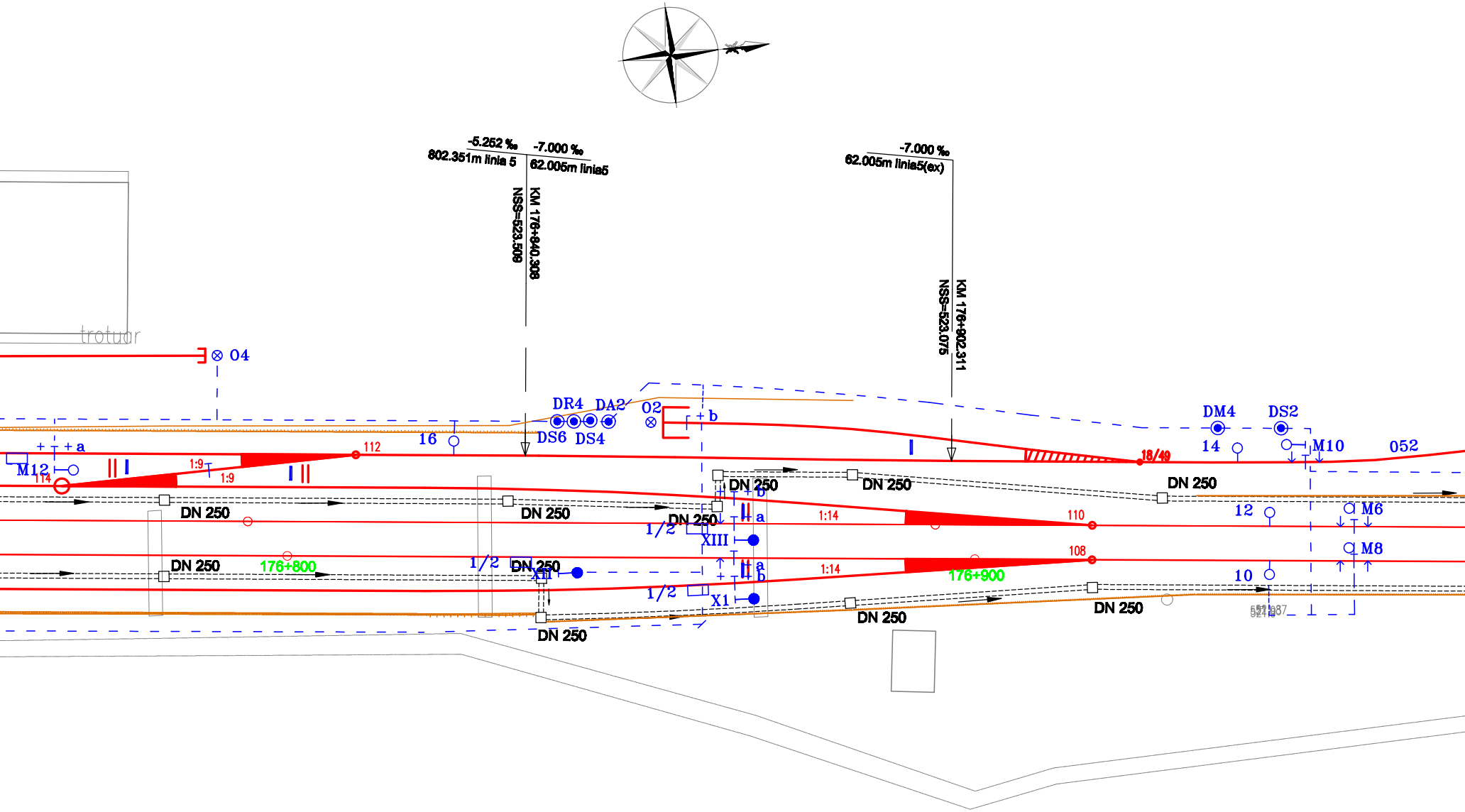

-5.252 ‰
-7.000 ‰
802.351m linia 5
62.005m linia5
NSS=523.509
KM 176+840.308
-7.000 ‰
62.005m linia5(ex)
NSS=523.075
KM 176+902.311
trotuar
04
DR4
DA2
02
DS6
DS4
16
b
DM4
DS2
14
M10
052
18/49
a
M12
114
112
1:9
1:9
DN 250
DN 250
DN 250
DN 250
DN 250
DN 250
DN 250
DN 250
DN 250
DN 250
DN 250
DN 250
DN 250
b
a
1/2
1/2
1/2
XIII
XII
X1
a
b
1:14
1:14
110
108
12
M6
M8
10
176+800
176+900

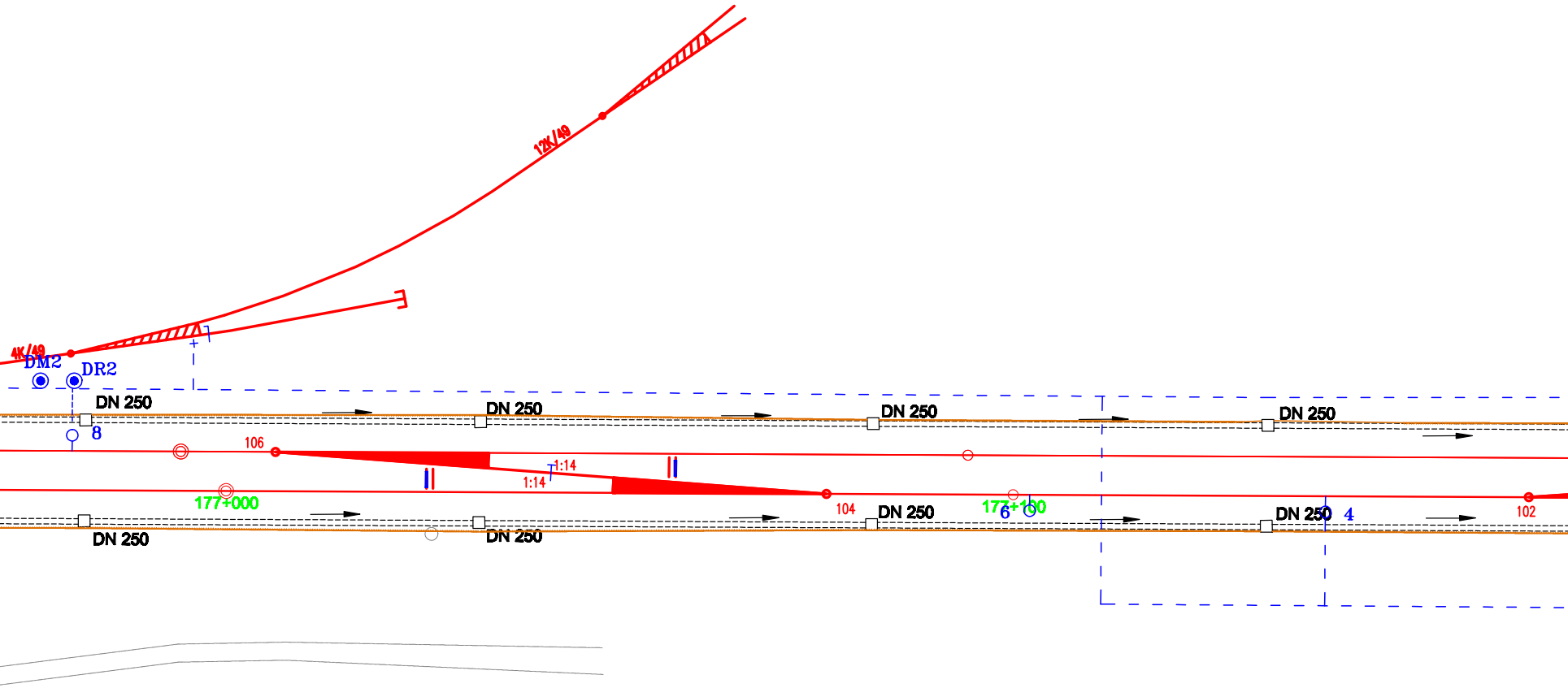
12K/49
4K/49
DM2
DR2
DN 250
DN 250
DN 250
DN 250
8
106
1:14
1:14
177+000
104
DN 250
177+100
6
DN 250
4
102
DN 250
DN 250

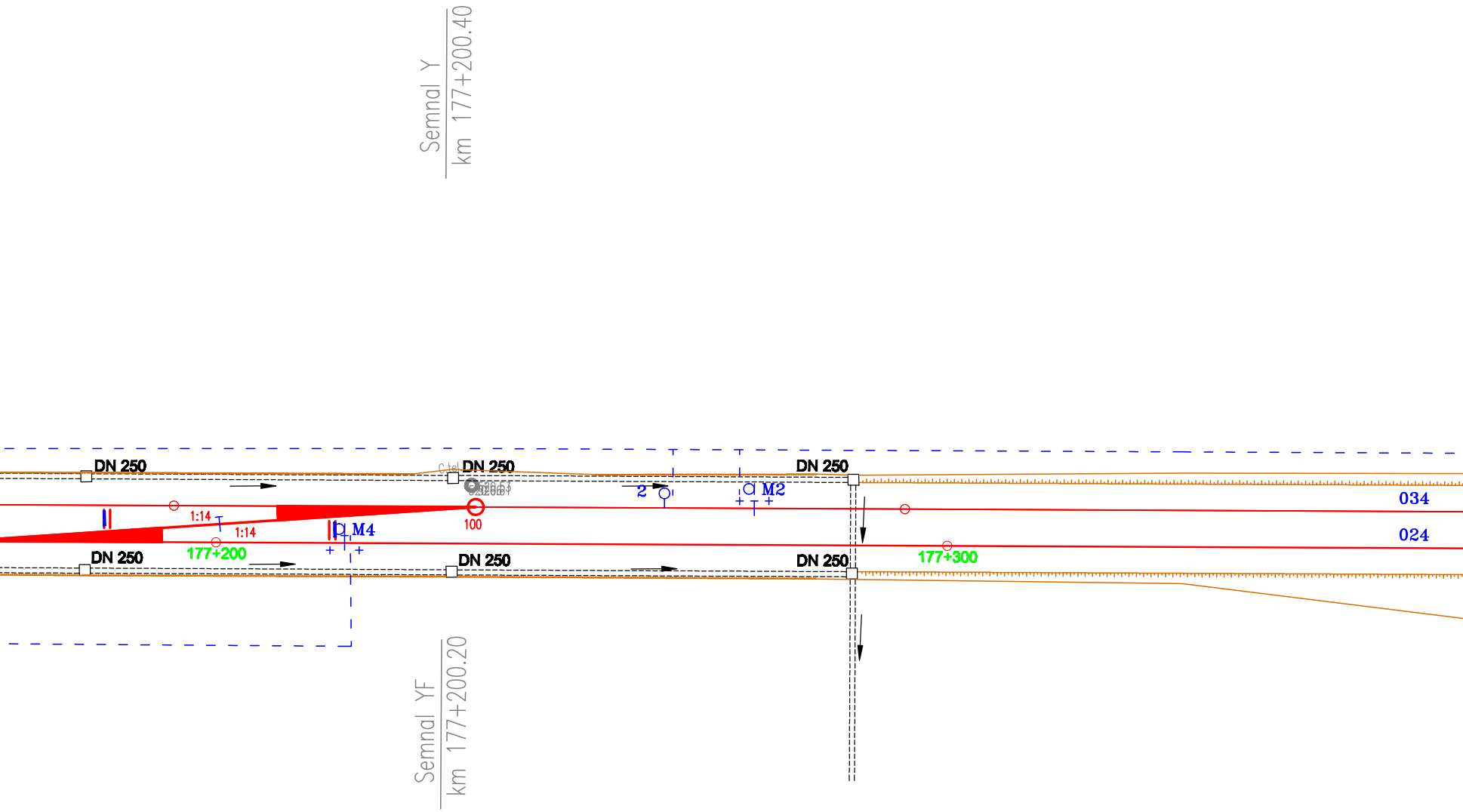
Semnal Y
km 177+200.40
DN 250
DN 250
C tel
DN 250
1:14
1:14
100
2
M2
M4
034
024
DN 250
177+200
DN 250
DN 250
177+300
Semnal YF
km 177+200.20

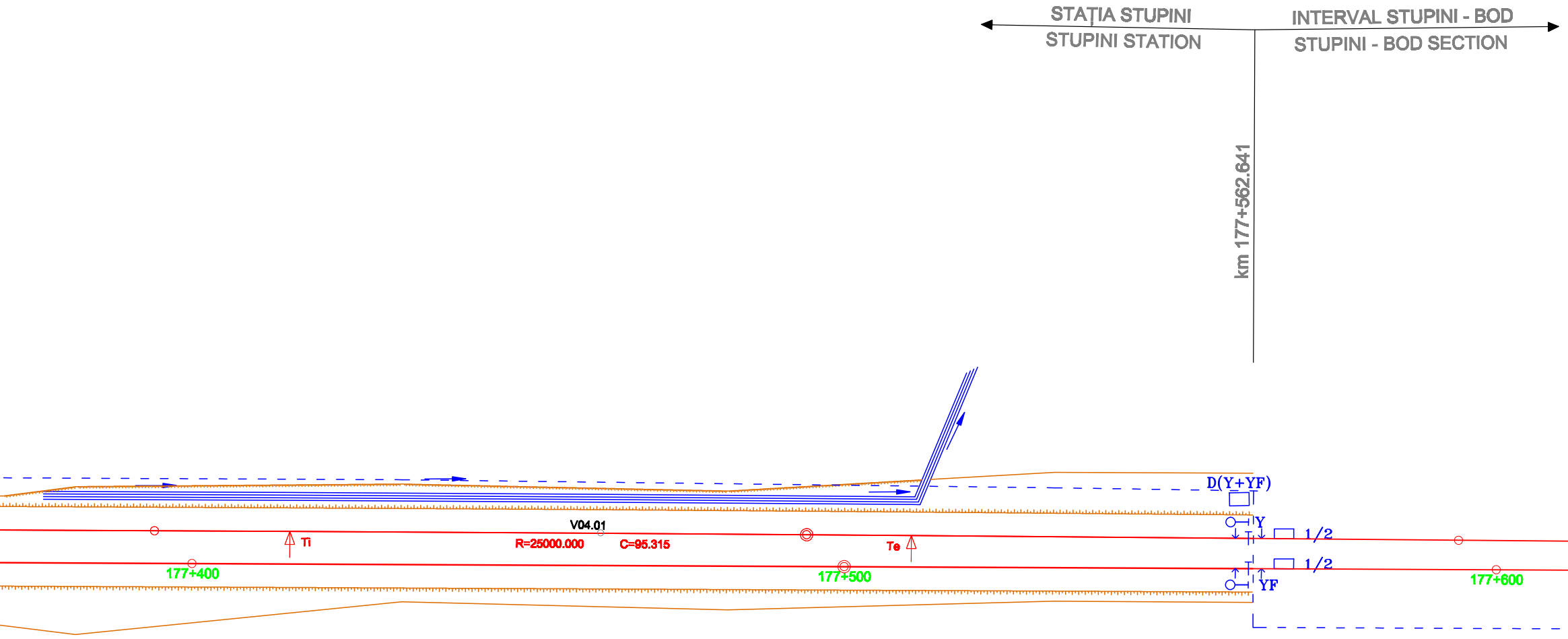
STAȚIA STUPINI
STUPINI STATION
INTERVAL STUPINI - BOD
STUPINI - BOD SECTION
km 177+562.641
D(Y+YF)
Y
1/2
1/2
YF
V04.01
Ti
R=25000.000
C=95.315
Te
177+400
177+500
177+600

LEGENDA—SYMBOLS

+	Cutie aparataj pentru circuit de cale – cap receptie Track circuit box – receiving end
↓	Cutie aparataj pentru circuit de cale – cap alimentare Track circuit box – supplying end
●	Semnal de circulatie pe catarg Main signal on mast
○	Semnal de manevra pe catarg Shunting signal on mast
Ω	Semnal de manevra pitic Shunting signal on ground
✕	Semnal de avertizare rutiera Stop signal

◣	Sabot de deraiere centralizat Derailer
⊗	Opritor Dead end
╪ ╪	Joante izolante Insulated joints
CT ■ CT ■	Camera de tragere Pulling chamber
◉	Cutie distribuitor pentru cabluri Distributor box
⏚	Priza de pamant Earth ground

▬	Mufa Muffe
○	Point machine
☐	Dulap semnal Signal cabin
— — — —	Cablu in sapatura Cable grove
—— · —— · ——	Cablu in canal Main cable channel


0,5
0,5
177+700
177+800

D					
C					
B					
A					
Indice **Index**	**Data** **Date**	**Modificare** **Modification/Revision**	**Proiectant** **Designer**	**Aprobat Consultant** **Approved Consultant**	**Aprobat CFR** **Approved CFR**

GUVERNUL ROMANIEI
ROMANIAN GOVERNMENT

PROIECT FINANȚAT DE UNIUNEA EUROPEANĂ
EUROPEAN UNION FINANCED PROJECT

CLIENT / CLIENT

C.N.C.F. "C.F.R." - S.A.

ITALFERR
GRUPPO FERROVIE DELLO STATO
Joint Venture leader

Scott Wilson

OBERMEYER
PLANEN + BERATEN GmbH

TECNIC
Consulting Engineers

CONSULTANT / CONSULTANT

			Data **Date**	**Semnătură** **Signature**
Aprobat Approved	Şef proiect Project manager	R. Liuzza	12.12.2011	
Aprobat Approved	Coordonator Secţiune 1 Section 1 Coordinator	C. Gambelli	12.12.2011	
Verificat Checked	Expert Cheie Key Expert	P. Amodio	12.12.2011	

SUBCONTRACTANT / SUBCONTRACTOR

AREX COMPANY

Aprobat Approved	Responsabil Subconsultant Subconsultant Responsible	A. Stanciu - Dinulescu	12.12.2011	
Întocmit Elaborated	Proiectant Designer	ing. Juganaru Adriana	12.12.2011	

Reabilitarea liniei de cale ferata Brașov - Simeria, parte componentă a coridorului IV Pan European, pentru circulația trenurilor cu viteza maximă de 160 km/h,
Tronsonul : Brașov - Sighișoara
Rehabilitation of the railway line Brașov - Simeria, component Part of the IV Pan-European Corridor, for the trains circulation with maximum speed of 160 km/h,
Section : Brașov - Sighișoara

Proiect/Project
2004/RO/16/P/PA/003

Faza / Phase:
P.Th. / T.D.

Denumire desen / Drawing Title :

Statia / Station STUPINI
Plan de situatie la scară
Layout plan

Codificare / Codification System	**Scara / Scale** **Fără / No scale**	**LOT / LOT**	**Nr. / No** **02 / 02**

EA51 01 C 03 L8 SE 00 3 2 002 1

1470x297=0.44mp