

12.2011      Revizii 1  
1 Revision      Constantin Miculete




This drawing is forbidden to be copied, lent or used in other purposes than those previously approved by AREX *Lider* Company as its owner.  
Se interzice copierea, difuzarea, imprumutarea sau utilizarea in alte scopuri, fara permisiunea AREX *Lider* Company ca proprietar al desenului.


D					
C					
B					
A	12.2011	Revizii 1 1 Revision	Constantin Miculete		
Index	Date	Modificarea Modification/Revision	Proiectant Designer	Aprobat Consultant Approved Consultant	Aprobat CFR Approved CFR


**GUVERNUL ROMANIEI**  
 ROMANIAN GOVERNMENT





**PROIECT FINANȚAT DE UNIUNEA EUROPEANĂ**  
 EUROPEAN UNION FINANCED PROJECT


**C.N.C.F. "C.F.R." - S.A.**  
**CLIENT / CLIENT**





**OBERMEYER**  
 PLANEN + BERATEN GmbH


**TECNIC**  
 Consulting Engineers

**CONSULTANT / CONSULTANT**

		Data	Semnătură
		Date	Signature
Aprobat / Approved	Şef proiect / Project manager	R. Liuzza	
Aprobat / Approved	Coordonator Sec Iune 1 / Section 1 Coordinator	C. Gambelli	
Verificat / Checked	Expert Cheie / Checking Expert	V. Kallidromitis	

**SUBCONTRACTANT / SUBCONTRACTOR**

Aprobat / Approved	Responsabil Subcontractant / Subcontractant Responsible	Data	Semnătură / Signature
	A. Dinulescu Stanciu	11.2011	
Intant / Issued	Proiectant / Designer	Data	
	Constantin Miculete	11.2011	

Reabilitarea liniei de cale ferata Brasov - Simeria, parte componentă a coridorului IV Pan European, pentru circulația trenurilor cu viteză maximă de 160 km/h,  
 Tronsoanel : Brasov - Sighisoara  
 Rehabilitation of the railway line Brasov - Simeria, component Part of the IV Pan-European Corridor, for the trains circulation with maximum speed of 160 km/h,  
 Section : Brasov - Sighisoara

**Project/Project**  
 2004/RO10/PPA003  
**Faza / Phase:**  
 P.Th. / T.D.

Denumire desen / Drawing Title :  
**INTERVAL / SECTION CATA - ARCHITA**  
 POD / BRIDGE Km 251+774.739 D=45.00m  
**PLAN DE SITUATIE / LAYOUT PLAN**

Codificare / Codification System	Scara / Scale 1:200	LOT / LOT	Nr. / No 01 / 01
<b>E A 5 1</b>	<b>0 1</b>	<b>C</b>	<b>1 4</b>
<b>L 8</b>	<b>P V</b>	<b>0 3</b>	<b>0 0</b>
<b>0 0</b>	<b>0 0</b>	<b>0 0</b>	<b>1</b>