GENERAL PLAN / PLANUL GENERAL

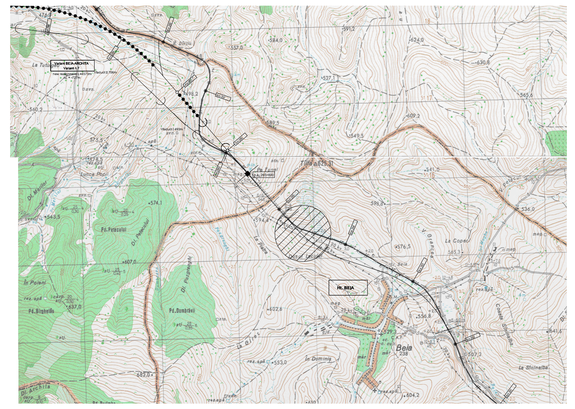

SECTION A–A
SECTIUNEA A–A
Scale/Scara 1:200

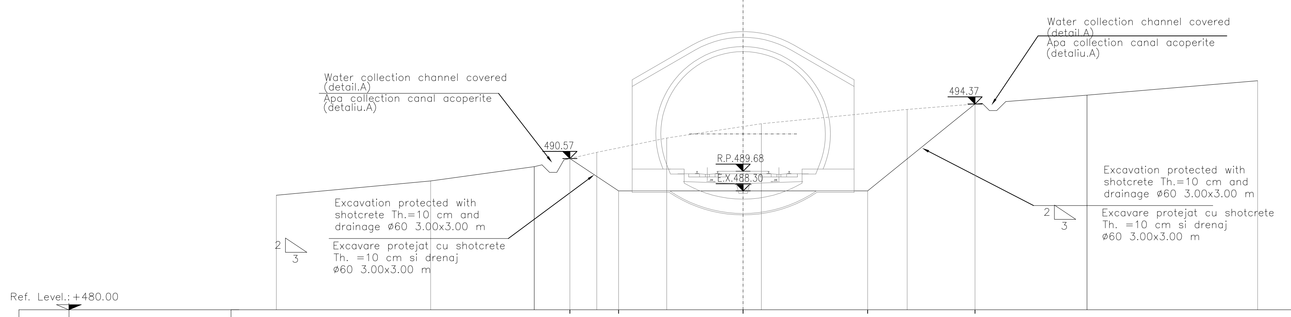

Ref. Level: +480.00

DESIGN LEVEL NIVEL DE PROIECTARE	ALTITUDE ALTITUDINE					490.57	488.30		488.30		488.30		494.37										
	PARTIAL DISTANCES DISTANTELE PARTIALA						3.40		8.70		8.70		7.50										
GROUND LEVEL NIVELUL SOLULUI	ALTITUDE ALTITUDINE	488.00		489.00		490.00	491.00	492.00		493.00		494.00		495.00		496.00							
	PARTIAL DISTANCES DISTANTELE PARTIALA		10.78		7.23	4.38	4.88		6.61		10.19		12.56		11.93								

SECTION B–B
SECTIUNEA B–B
Scale/Scara 1:200

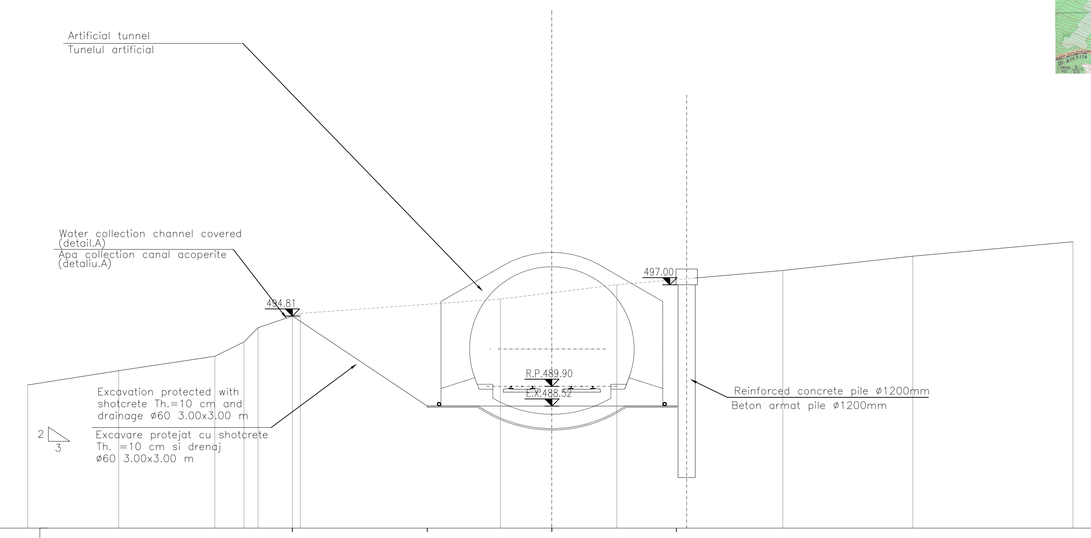

Ref. Level: +480.00

DESIGN LEVEL NIVEL DE PROIECTARE	ALTITUDE ALTITUDINE						494.81		488.52		488.52		488.52										
	PARTIAL DISTANCES DISTANTELE PARTIALA							9.43		8.70		8.70											
GROUND LEVEL NIVELUL SOLULUI	ALTITUDE ALTITUDINE	491.00		492.00	493.00	494.00	495.00				496.00		497.00		498.00		499.00		500.00				
	PARTIAL DISTANCES DISTANTELE PARTIALA		6.72		2.03	0.99	2.94		13.98			8.13		11.61		9.07		11.19					

SECTION C–C
SECTIUNEA C–C
Scale/Scara 1:200

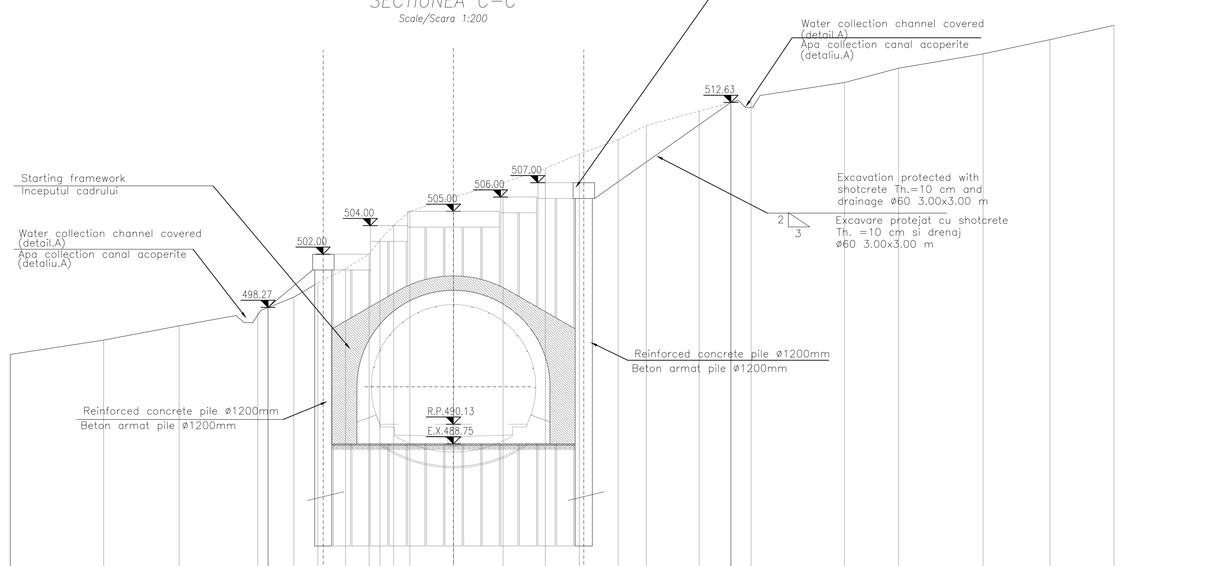

Ref. Level: +480.00

| | | | | | | | | | | | | | | | | | | |