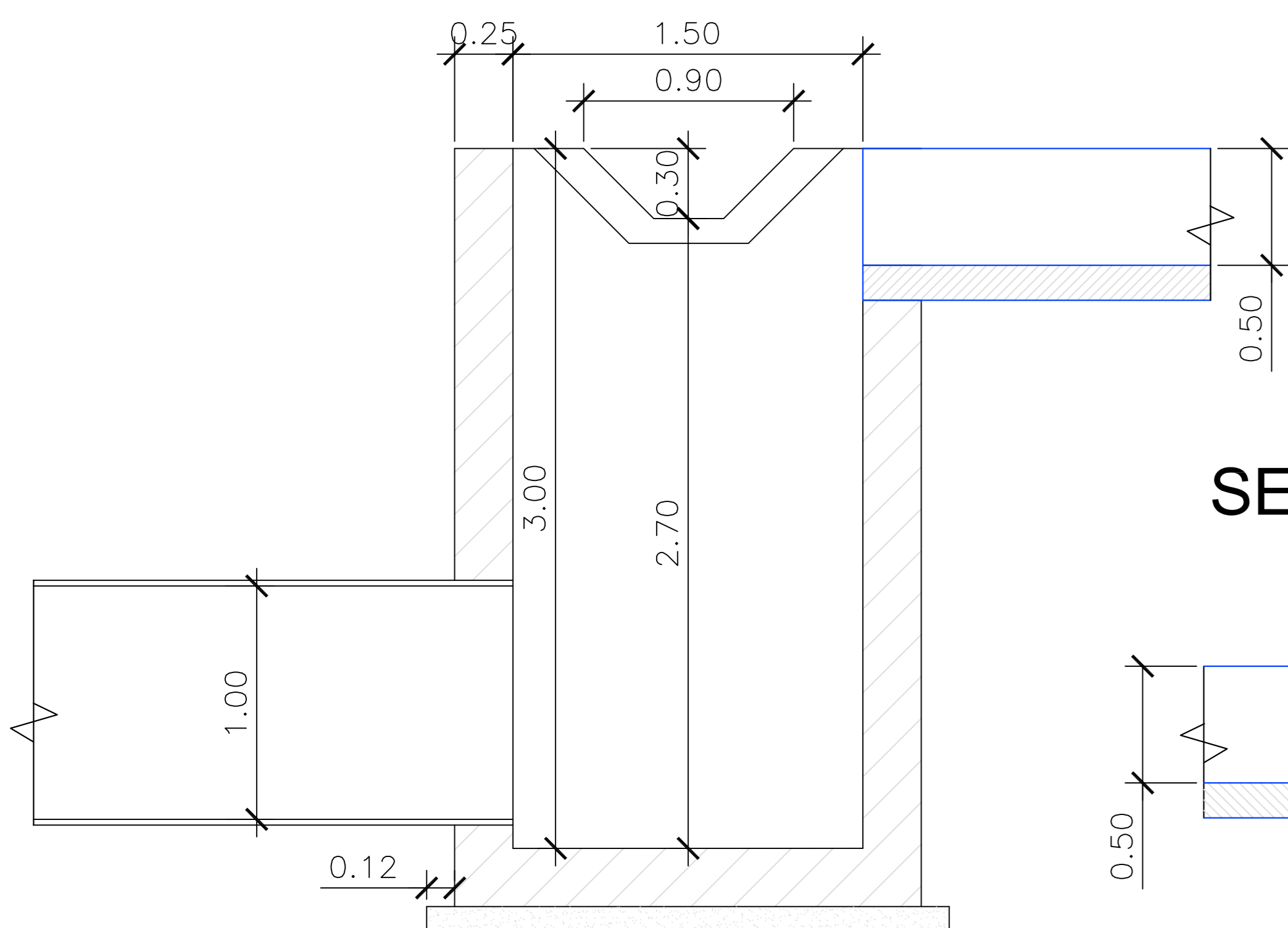


TIP1/ TYPE 1

SCARA 1:20/ SCALE 1:20

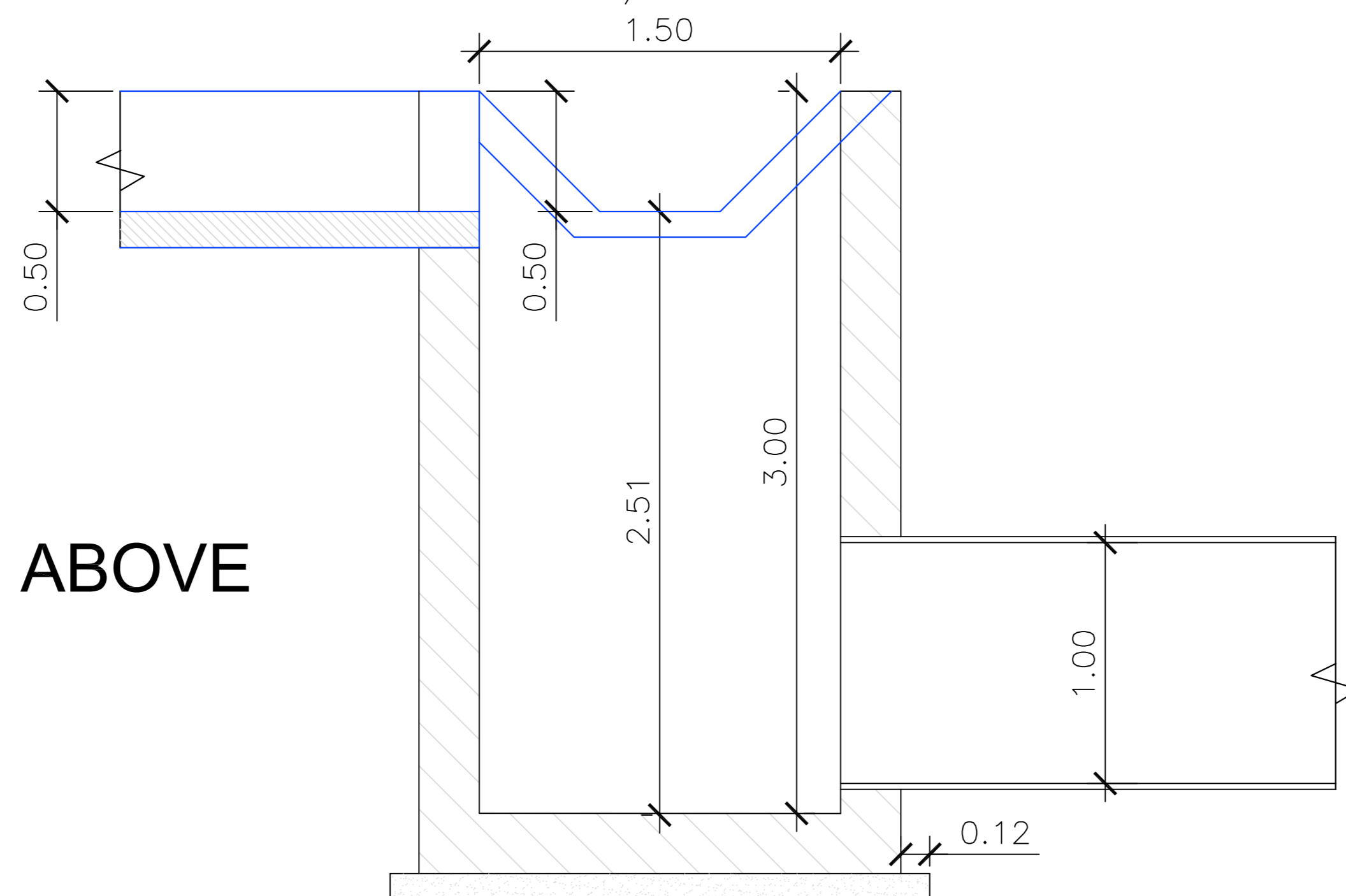
SECTIUNEA A - A/ SECTION A - A

SCARA 1:20/ SCALE 1:20



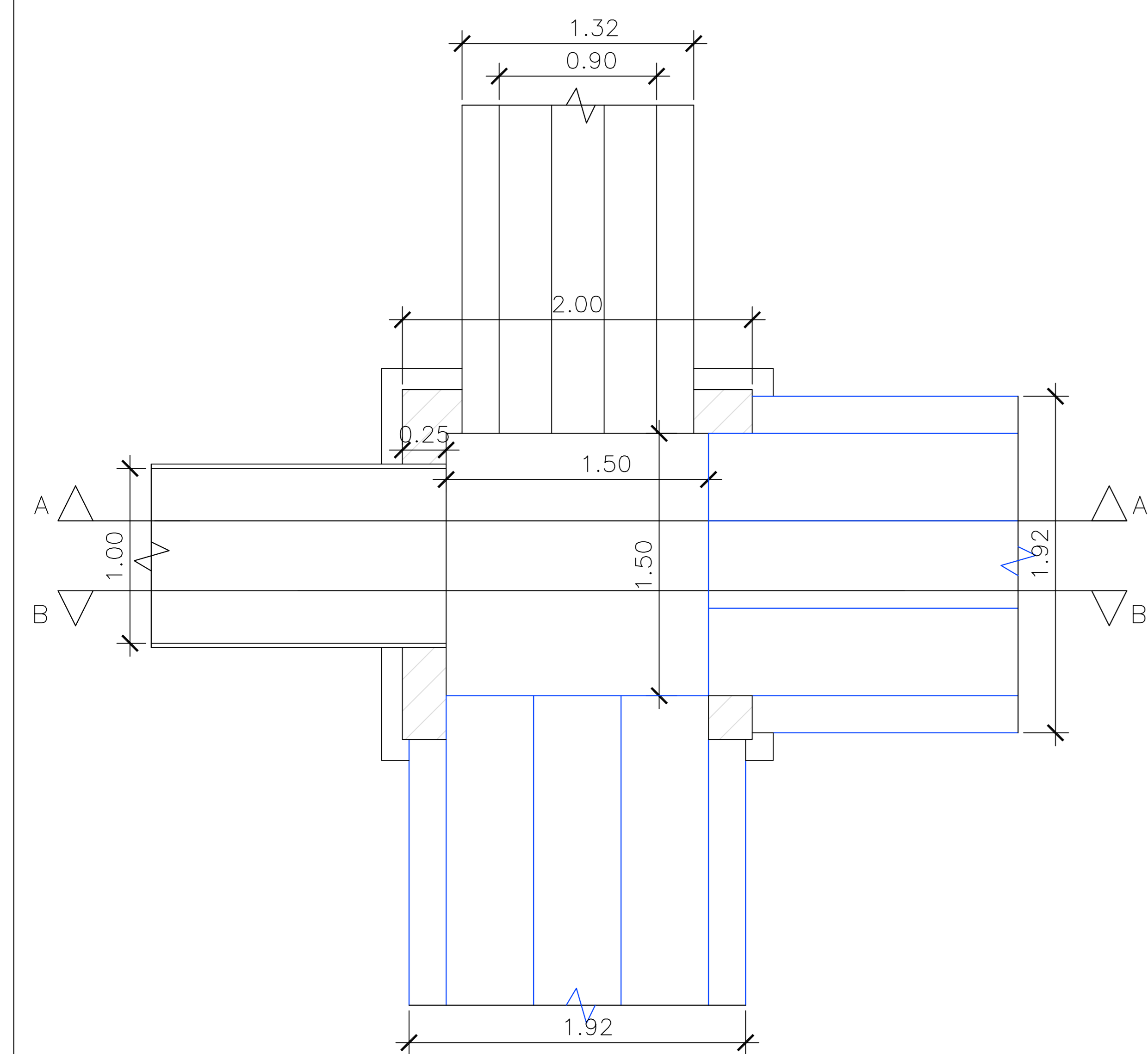
SECTIUNEA B - B/ SECTION B - B

SCARA 1:20/ SCALE 1:20



VEDERE DE SUS/ VIEW FROM ABOVE

SCARA 1:20/ SCALE 1:20

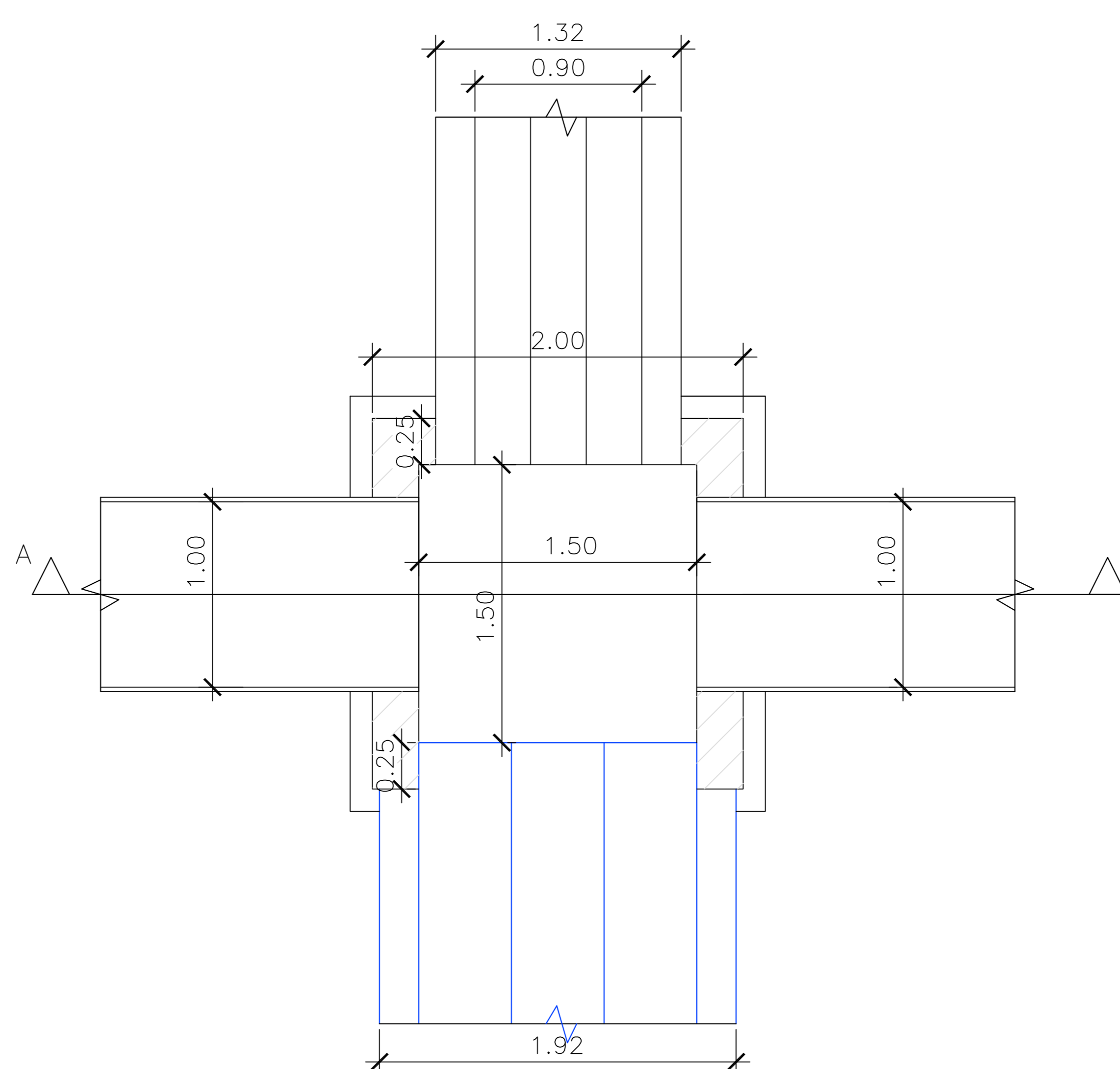
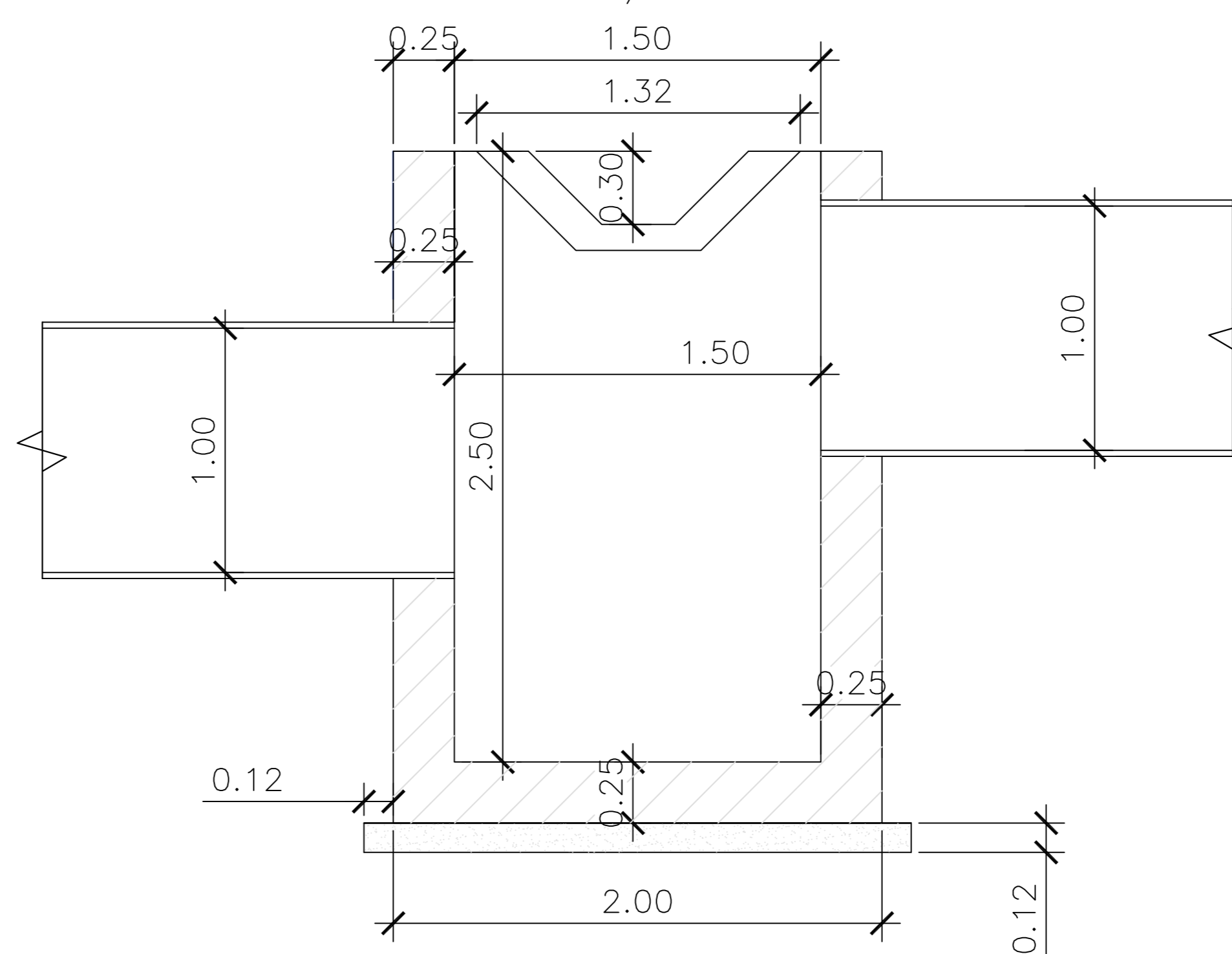


TIP2/ TYPE 2

SCARA 1:20/ SCALE 1:20

SECTIUNEA A - A/ SECTION A - A

SCARA 1:20/ SCALE 1:20

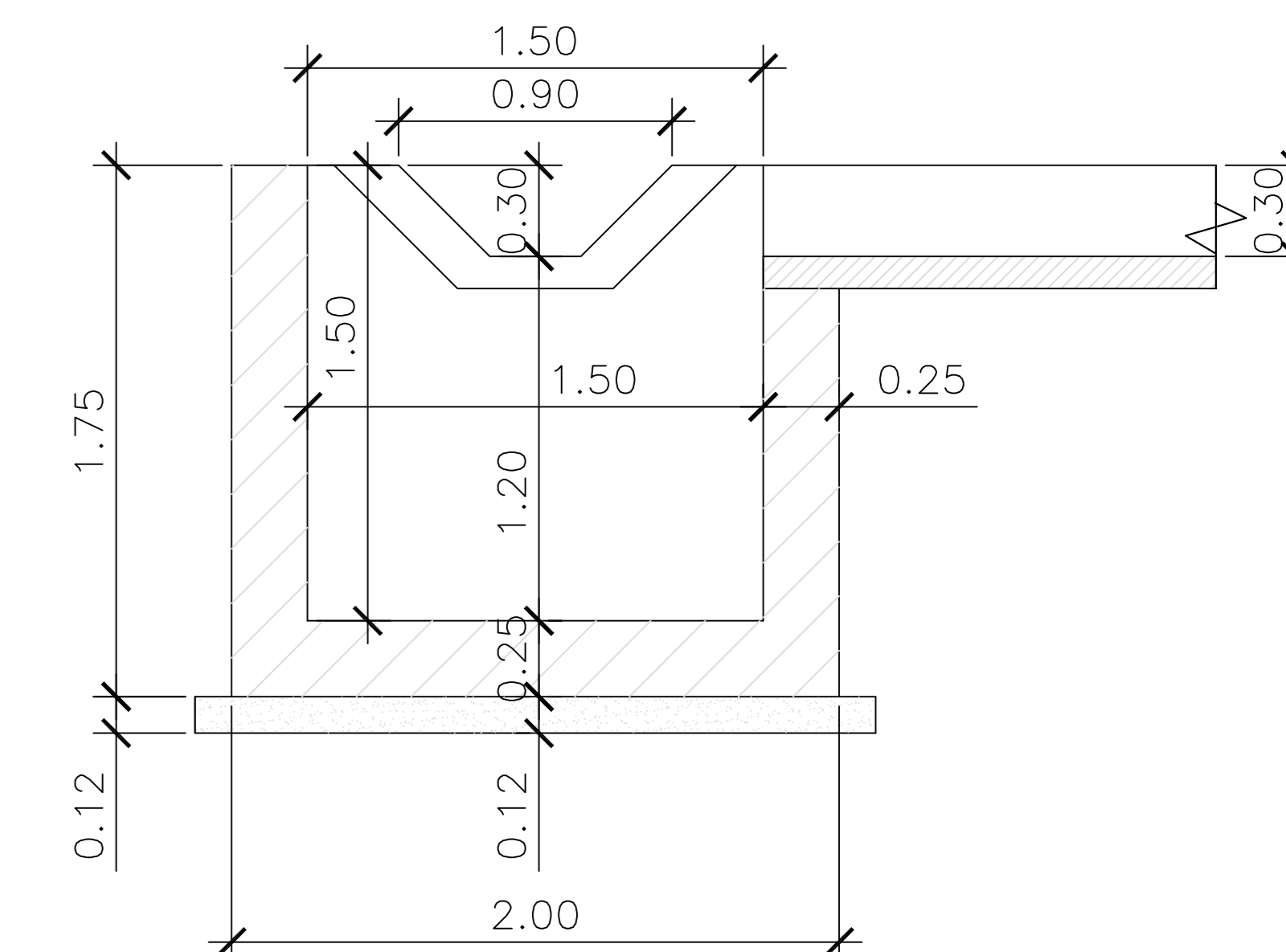


TIP 3/ TYPE 3

SCARA 1:20/ SCALE 1:20

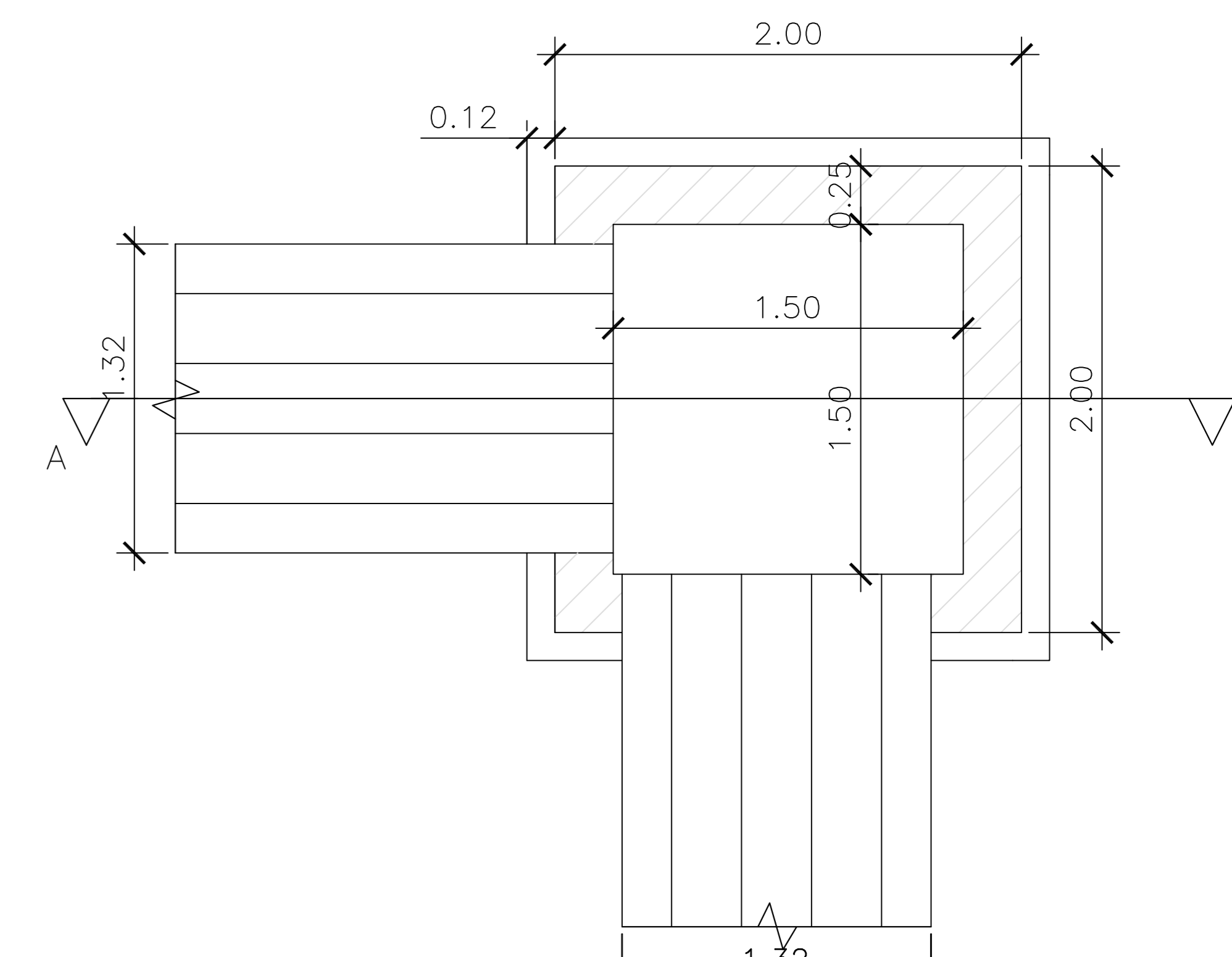
SECTIUNEA A - A/ SECTION A - A

SCARA 1:20/ SCALE 1:20



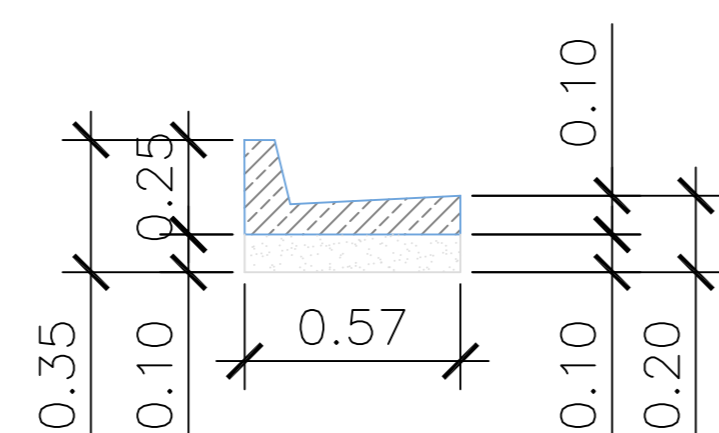
VEDERE DE SUS/ VIEW FROM ABOVE

SCARA 1:20/ SCALE 1:20



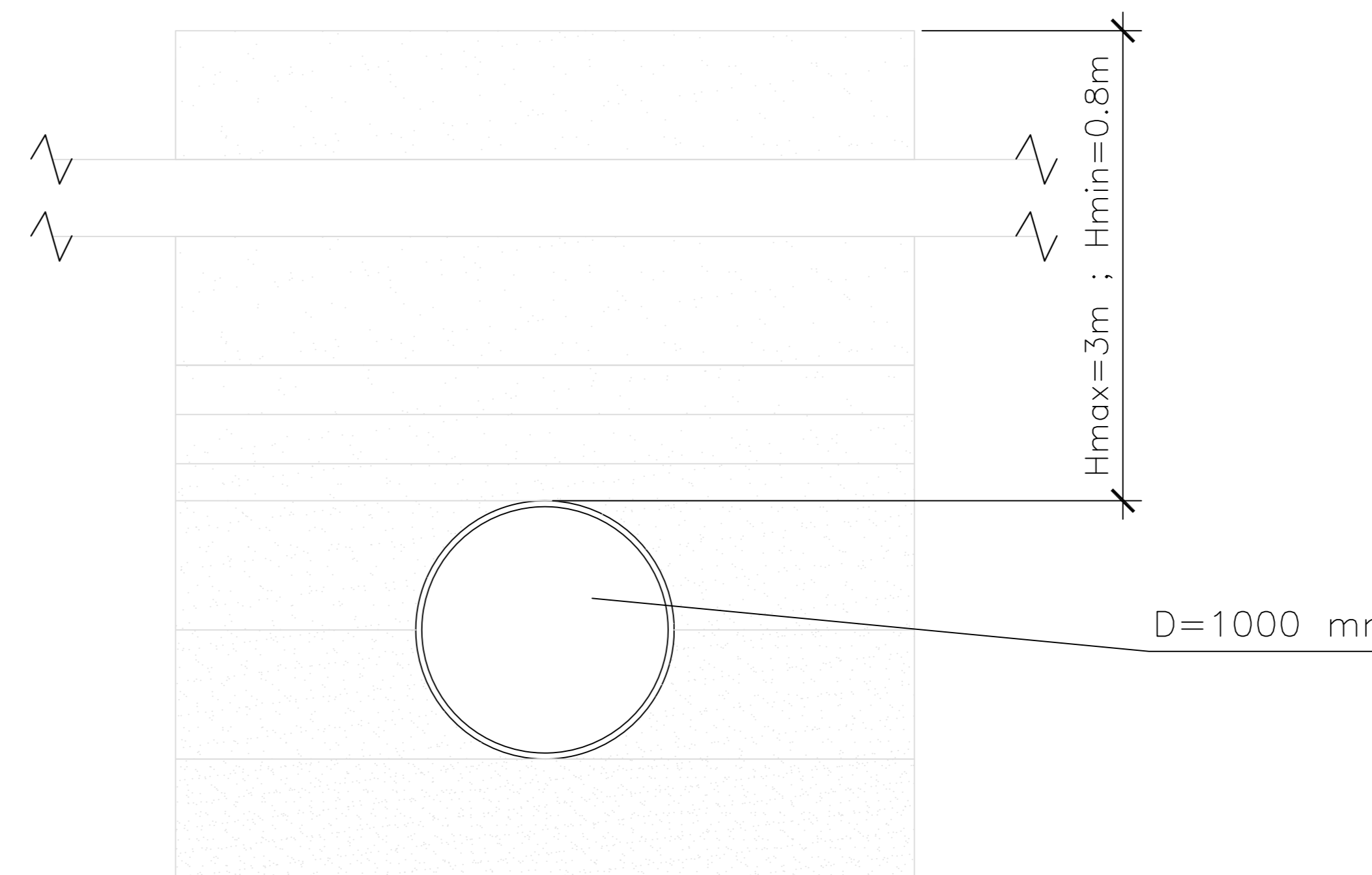
TIP 4/ TYPE 4

SCARA 1:20/ SCALE 1:20



TIP 5/ TYPE 5

SCARA 1:20/ SCALE 1:20



D					
C					
B					
A					
Index	Date	Modificare	Proiectant	Approbat	Approbat CFR
		Index	Date	Modificari	Modificari/Revision
				Designer	Approved Consultant
				Approved Consultant	Approved CFR
				GUVERNUL ROMANIEI ROMANIAN GOVERNMENT	
		PROIECT FINANȚAT DE UNIUNEA EUROPEANĂ EUROPEAN UNION FINANCED PROJECT			
CLIENT / CLIENT					
CONSULTANT / CONSULTANT					
Approbat	Self aprobat			Data	Semnatura
Approved	Project manager		R. Liuzza		
Approbat	Coordonator Sectiune 1		C. Gambelli		
Verificat	Tunel Expert		C. Gambelli		
Checkat	Tunel Expert		C. Gambelli		
Intocmit	Proiectant		C. Gambelli		
Elaborat	Designer		C. Gambelli		
SUBCONSULTANT / SUBCONSULTANT					
Approbat	Responsabil Subconsultant				
Approved	Subconsultant Responsible				
Intocmit	Designer				
Elaborat	Designer				
Reabilitarea liniei de cale ferata Brasov - Simeria, parte componenta a coridorului IV Pan European, pentru circulatia trenurilor cu viteza maxima de 160 km/h. Section 1 Brasov - Sighisoara					
Reabilitarea liniei de cale ferata Brasov - Simeria, componenta Part of the IV Pan-European Corridor, for the trains circulation with maximum speed of 160 km/h. Section 1 Brasov - Sighisoara					
Project/Project 2004/RO/16/PIA/003					
Faza / Phase: P.Th. / T.D.					
Denumire desen / Drawing Title : TUNELUL ORMENSI/ ORMENIS TUNNEL ZONA INSPRE RACOSI ENTRANCE RACOSI SIDE Drum de acces la zona de slguranta - Detalii de drenaj Access road to the safety area - Details of drainage					
Codificare / Codification System		Scara / Scale 1:200		LOT / LOT 01	
				Nr. / No 39	
E	A	S	1	0	1
C	1	0	T	S	G
A	0	2	0	0	0
0	0	8	0		