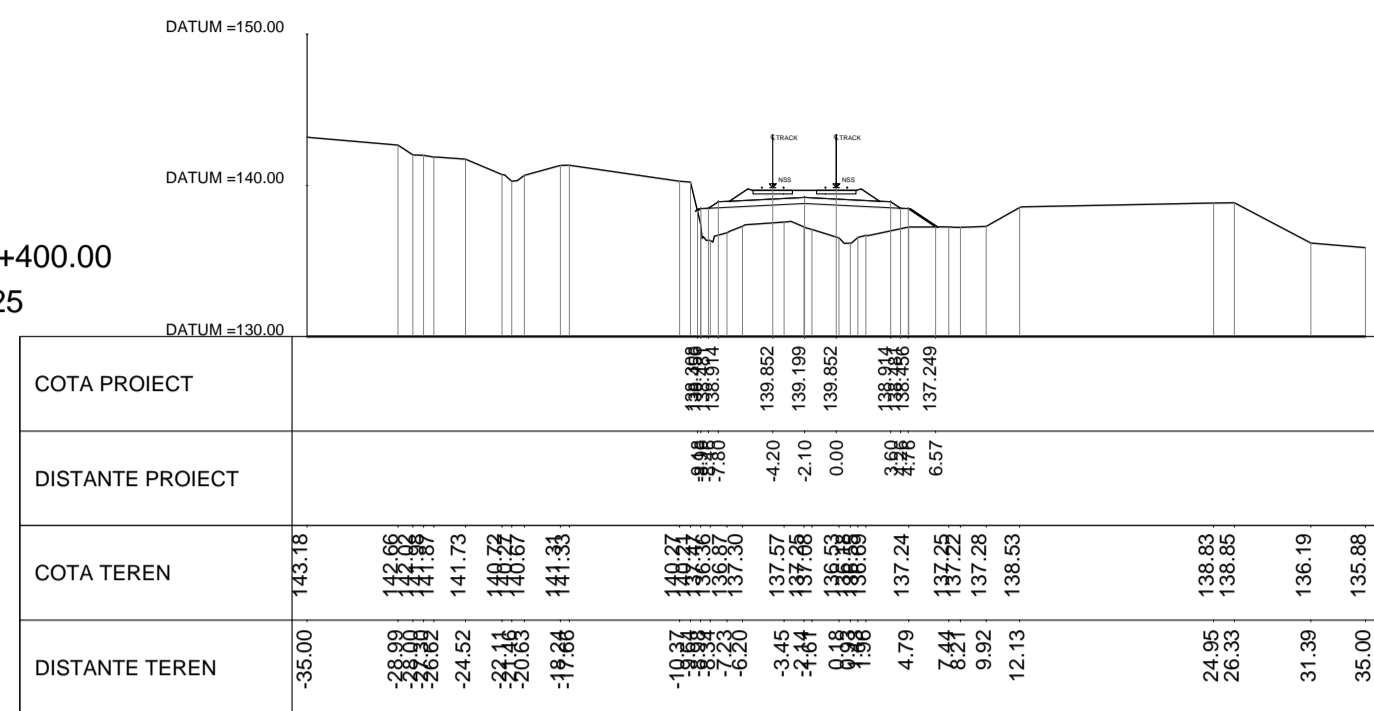
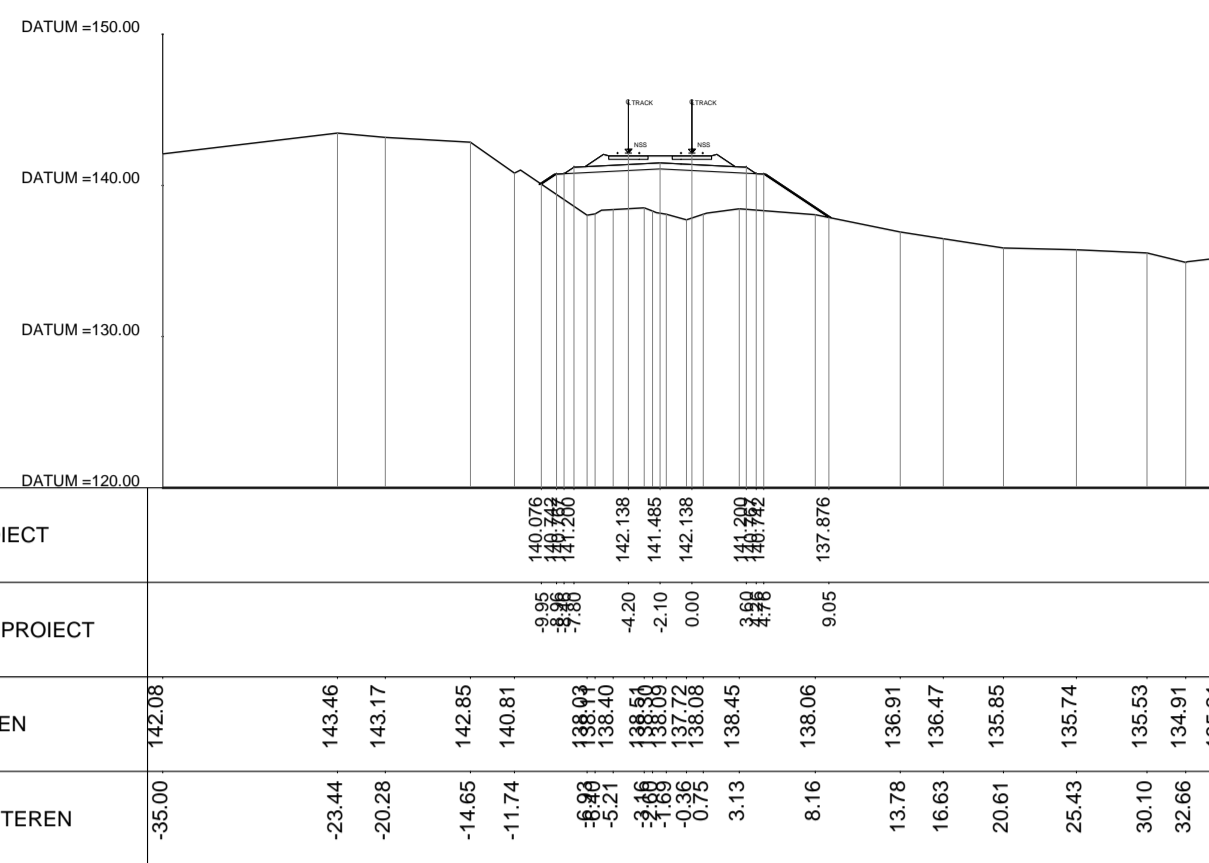


KM.311+400.00  
SEC. 225



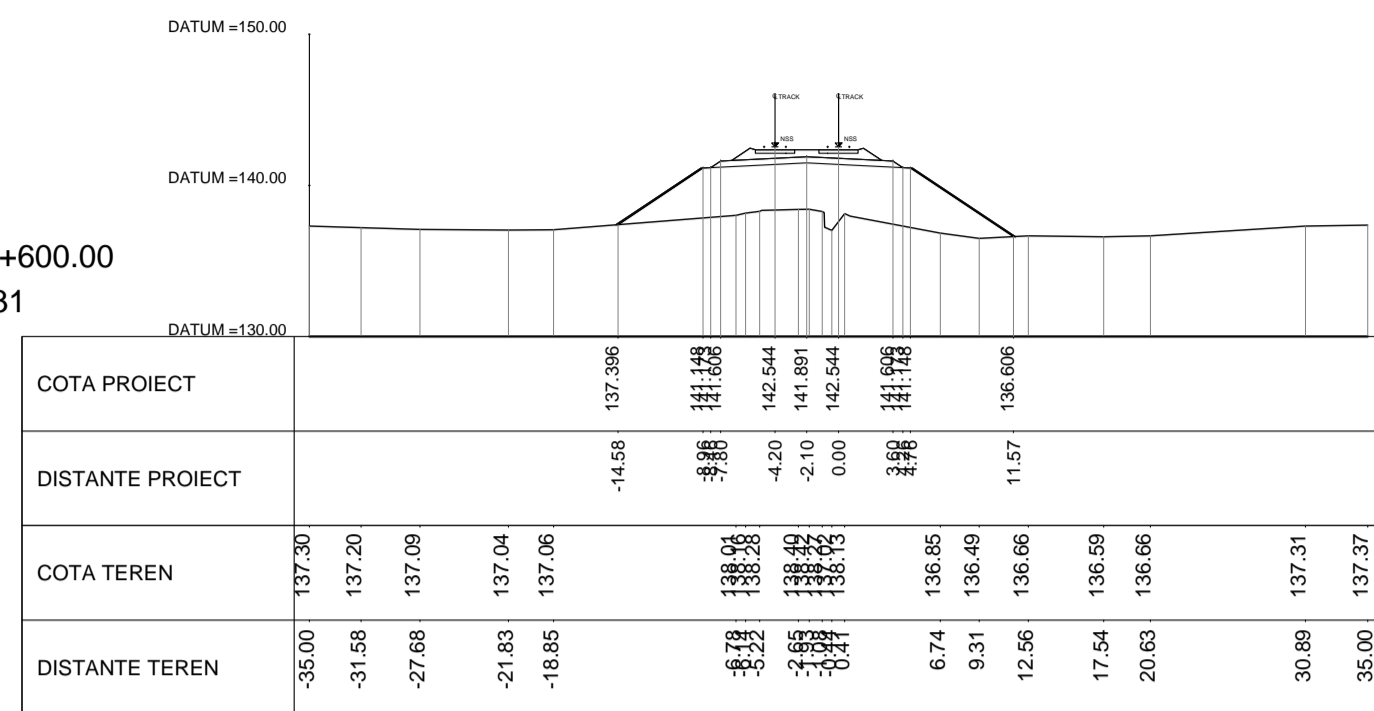
COTA PROIECT	137.905	138.865	137.577	138.188	139.882	137.248	138.882	138.882	137.248
DISTANTE PROIECT	-35.00	143.18	-24.52	141.73	-19.66	141.33	-18.02	142.84	137.248
COTA TEREN	-35.00	143.18	-24.52	141.73	-19.66	141.33	-18.02	142.84	137.248
DISTANTE TEREN	-35.00	143.18	-24.52	141.73	-19.66	141.33	-18.02	142.84	137.248

KM.312+000.00  
SEC. 228



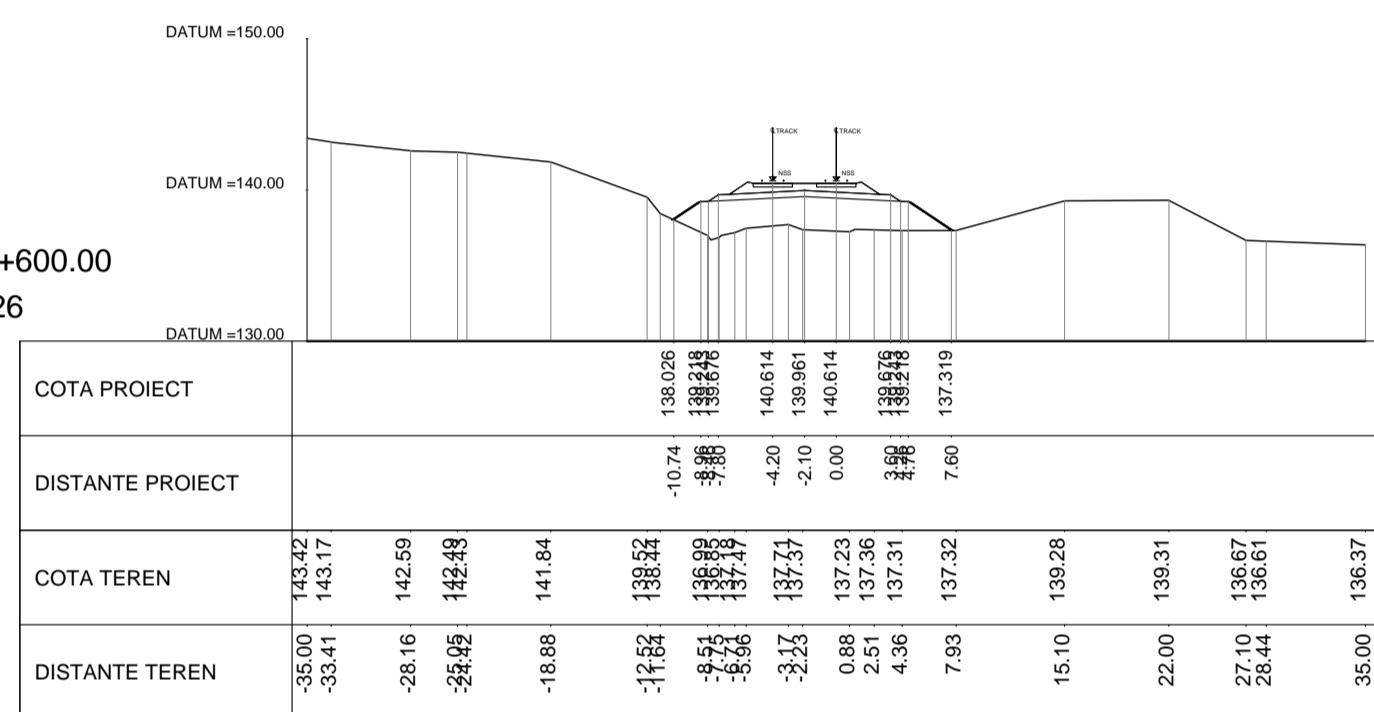
COTA PROIECT	137.876	138.91	137.06	138.886	137.06	138.886	137.06	138.886	137.06
DISTANTE PROIECT	-35.00	142.08	-23.44	143.17	-14.65	142.85	-11.74	140.81	137.06
COTA TEREN	-35.00	142.08	-23.44	143.17	-14.65	142.85	-11.74	140.81	137.06
DISTANTE TEREN	-35.00	142.08	-23.44	143.17	-14.65	142.85	-11.74	140.81	137.06

KM.312+600.00  
SEC. 231



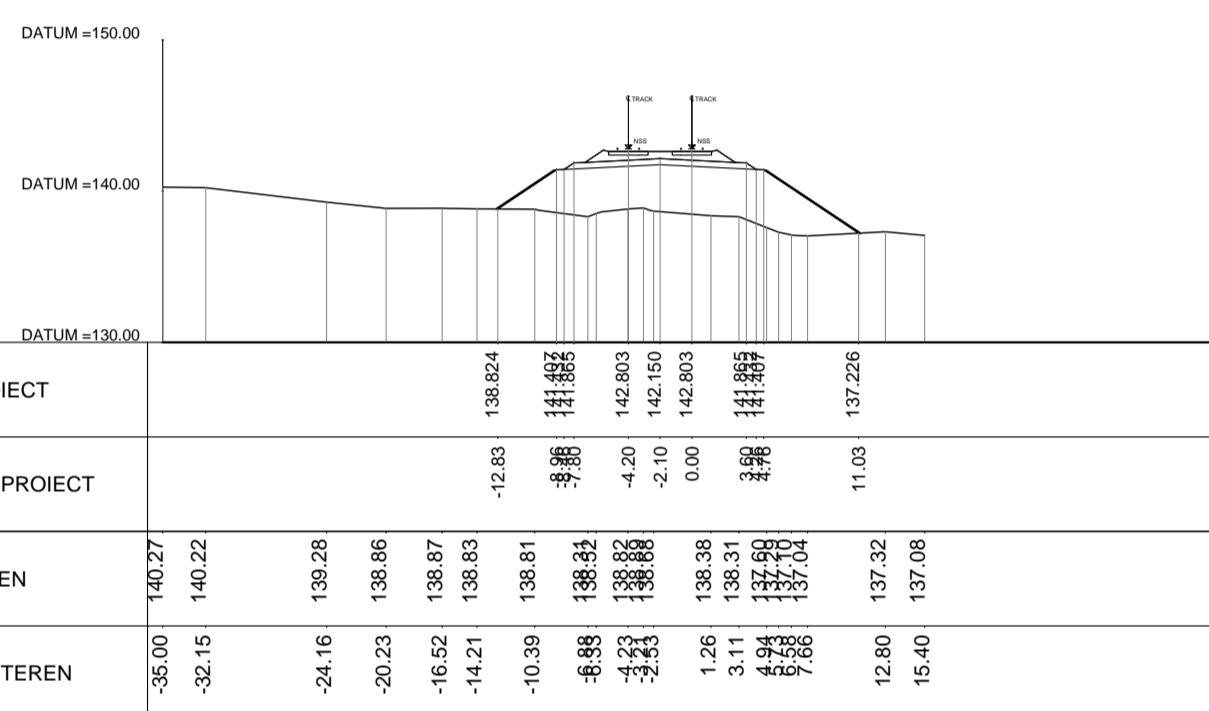
COTA PROIECT	137.396	138.886	137.396	138.886	137.396	138.886	137.396	138.886	137.396
DISTANTE PROIECT	-35.00	137.30	-31.56	137.20	-27.68	137.09	-21.83	137.04	137.396
COTA TEREN	-35.00	137.30	-31.56	137.20	-27.68	137.09	-21.83	137.04	137.396
DISTANTE TEREN	-35.00	137.30	-31.56	137.20	-27.68	137.09	-21.83	137.04	137.396

KM.311+600.00  
SEC. 226



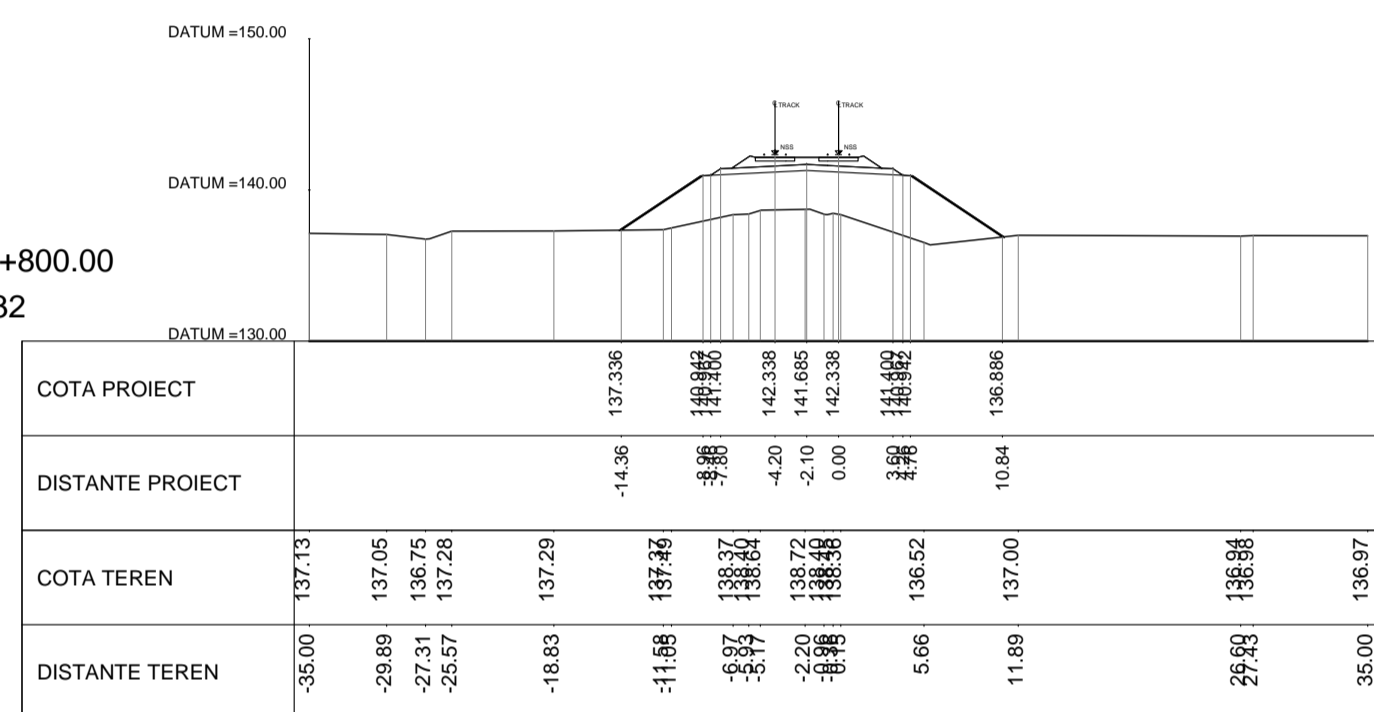
COTA PROIECT	138.606	139.219	138.006	139.139	138.006	139.139	138.006	139.139	138.006
DISTANTE PROIECT	-35.00	143.42	-28.16	142.59	-24.48	142.48	-18.88	141.84	138.006
COTA TEREN	-35.00	143.42	-28.16	142.59	-24.48	142.48	-18.88	141.84	138.006
DISTANTE TEREN	-35.00	143.42	-28.16	142.59	-24.48	142.48	-18.88	141.84	138.006

KM.312+200.00  
SEC. 229



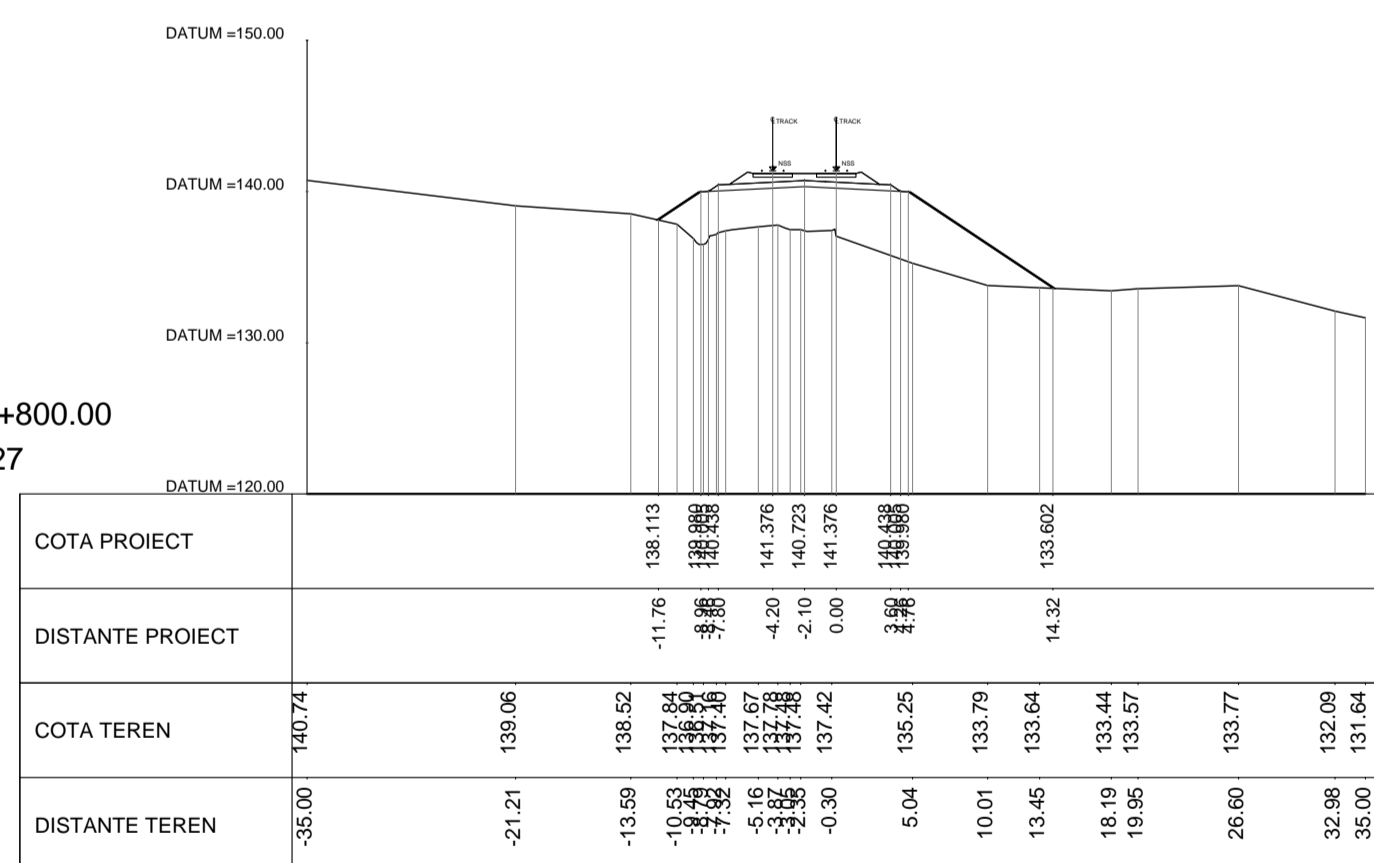
COTA PROIECT	138.824	138.824	138.824	138.824	138.824	138.824	138.824	138.824	138.824
DISTANTE PROIECT	-35.00	140.27	-32.15	140.22	-24.16	139.28	-20.23	138.86	138.824
COTA TEREN	-35.00	140.27	-32.15	140.22	-24.16	139.28	-20.23	138.86	138.824
DISTANTE TEREN	-35.00	140.27	-32.15	140.22	-24.16	139.28	-20.23	138.86	138.824

KM.312+800.00  
SEC. 232



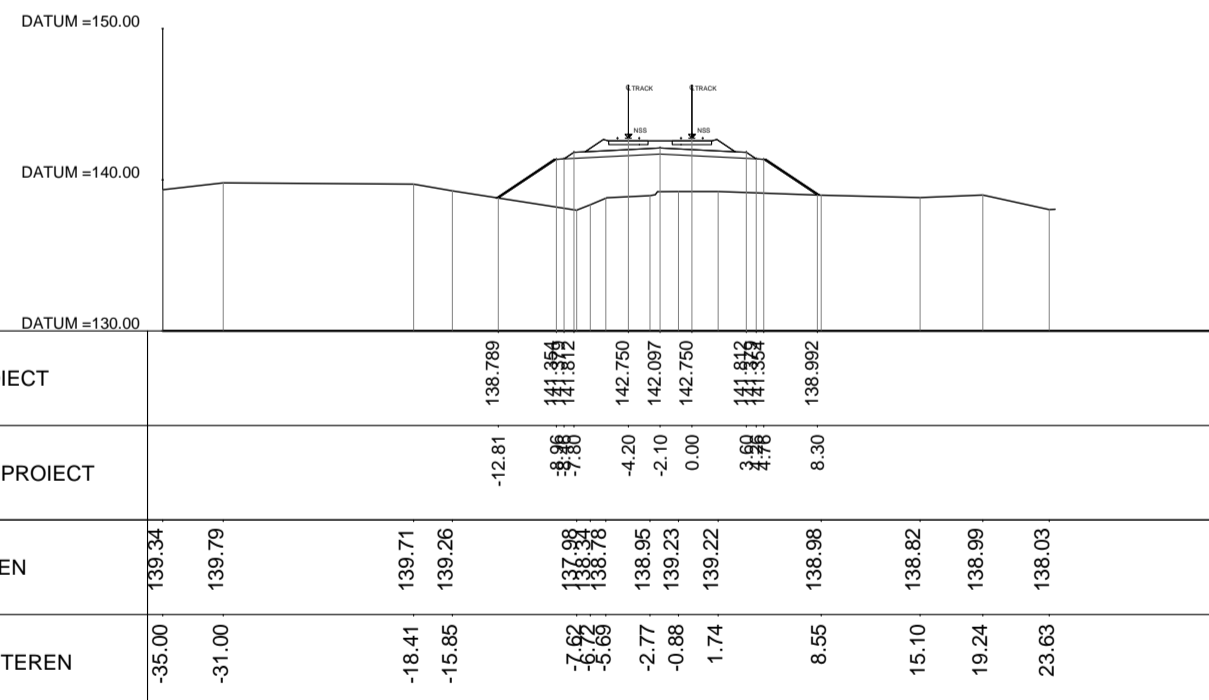
COTA PROIECT	138.886	137.00	138.886	137.00	138.886	137.00	138.886	137.00	138.886
DISTANTE PROIECT	-35.00	137.13	-29.89	137.05	-27.31	136.75	-25.57	137.28	137.13
COTA TEREN	-35.00	137.13	-29.89	137.05	-27.31	136.75	-25.57	137.28	137.13
DISTANTE TEREN	-35.00	137.13	-29.89	137.05	-27.31	136.75	-25.57	137.28	137.13

KM.311+800.00  
SEC. 227



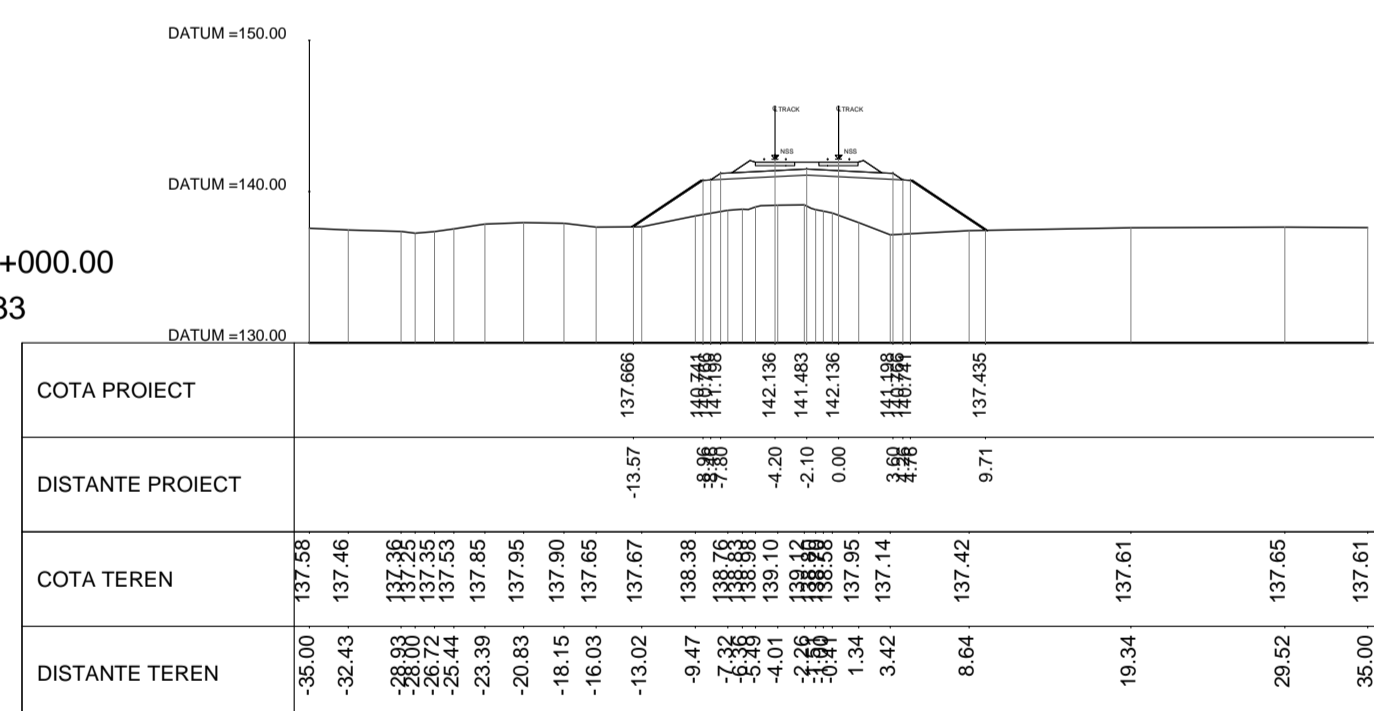
COTA PROIECT	138.113	138.113	138.113	138.113	138.113	138.113	138.113	138.113	138.113
DISTANTE PROIECT	-35.00	140.74	-21.21	139.06	-13.59	138.92	-11.76	138.113	138.113
COTA TEREN	-35.00	140.74	-21.21	139.06	-13.59	138.92	-11.76	138.113	138.113
DISTANTE TEREN	-35.00	140.74	-21.21	139.06	-13.59	138.92	-11.76	138.113	138.113

KM.312+400.00  
SEC. 230



COTA PROIECT	138.892	138.892	138.892	138.892	138.892	138.892	138.892	138.892	138.892
DISTANTE PROIECT	-35.00	139.34	-31.00	139.79	-18.41	139.71	-15.85	139.26	138.892
COTA TEREN	-35.00	139.34	-31.00	139.79	-18.41	139.71	-15.85	139.26	138.892
DISTANTE TEREN	-35.00	139.34	-31.00	139.79	-18.41	139.71	-15.85	139.26	138.892

KM.313+000.00  
SEC. 233



COTA PROIECT	137.686	137.686	137.686	137.686	137.686	137.686	137.686	137.686	137.686
DISTANTE PROIECT	-35.00	137.56	-32.43	137.46	-28.69	137.26	-25.44	137.53	137.686
COTA TEREN	-35.00	137.56	-32.43	137.46	-28.69	137.26	-25.44	137.53	137.686
DISTANTE TEREN	-35.00	137.56	-32.43	137.46	-28.69	137.26	-25.44	137.53	137.686

REV.	DATA/DATE	DESCRIERE MODIFICARE / MODIFICATION DESCRIPTION
A	Mai 2020	Prima ediție SFF / FFS First submission
B	Sept 2020	Conform solicitărilor Beneficiarului din act nr.11/2/504/2020
C		
D		

FAZA PHASE	NUME NAME	SEMNTURA SIGNATURE
APROBAT APPROVED	S. Menichini	<i>S. Menichini</i>
VERIFICAT CHECKED	S. Menichini	<i>S. Menichini</i>
INTOCMIT ELABORATED	F. Sorge	<i>F. Sorge</i>
SCARA SCALE	1:500	



FOAIE SHEET 26 din 100 / 26 of 100  
DATA DATE Mai 2020

CLIENT CLIENT	
CONSULTANT CONSULTANT	

**STUDIUL DE FEZABILITATE PENTRU REABILITARE A LINIEI FERROVIARE CRAIOVA - CARANSEBES / FEASIBILITY STUDY FOR THE REHABILITATION OF THE RAILWAY LINE CRAIOVA - CARANSEBES**

DENUMIRE / TITLE:	Profil Transversal km 311+400 - km 313+000 - 26 din 100 Cross Sections km 311+400 - km 313+000 - 26 of 100												
CODIFICARE / CODIFICATION SYSTEM:	NUMAR PROIECT	FAZA DE PROIECTARE	STATE / INTERVAL	TIP DOCUMENT	SPECIALITATE	NUMAR OBIECT	NUMEROTARE PROGRESIVA	REVIZIE					
	E218	0	SF	00	W8	AL	0	06	026	B			