KM.367+000.00
SEC. 423

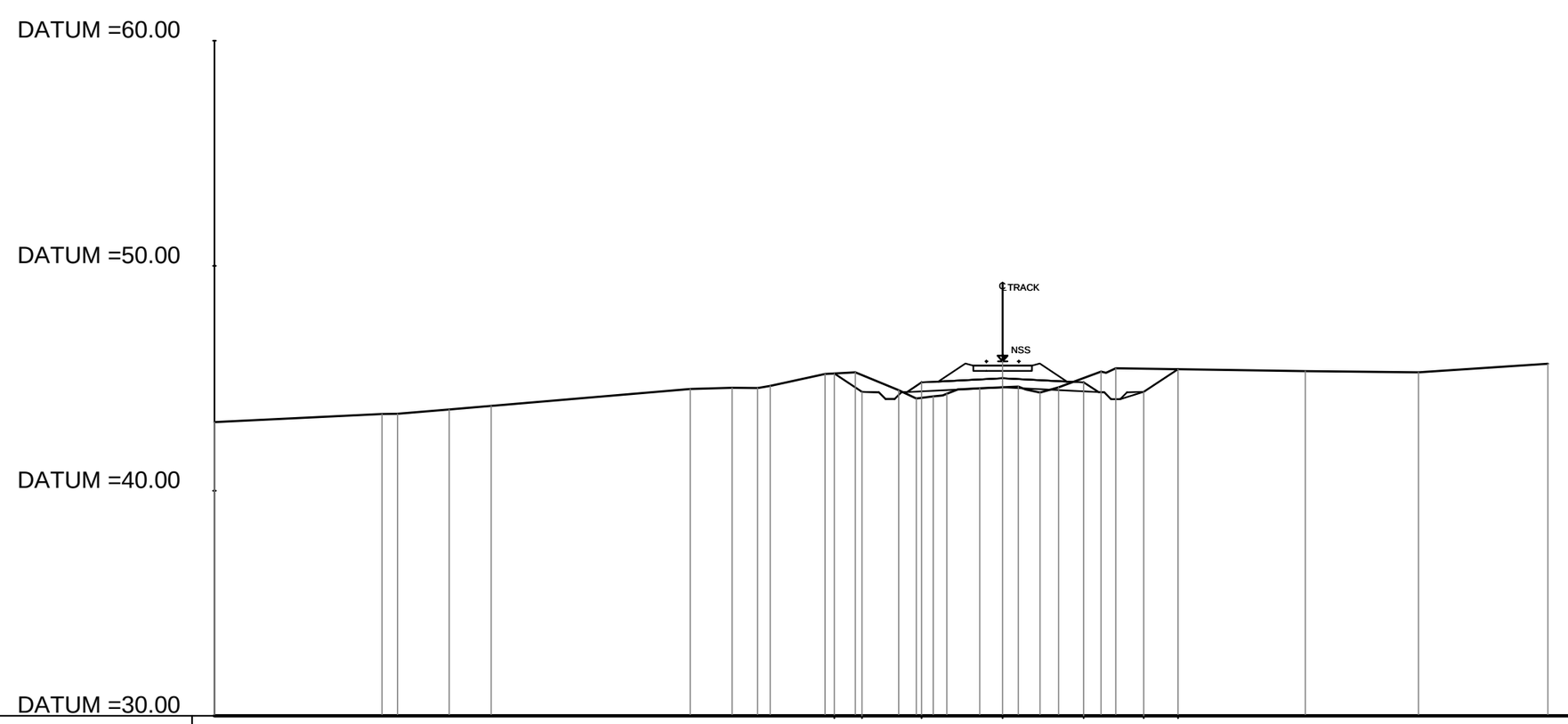

COTA PROIECT	45.214 44.396 44.818 45.908 44.818 44.394 45.405
DISTANTE PROIECT	-7.48 -6.25 -3.60 0.00 3.60 6.27 7.78
COTA TEREN	43.05 43.41 43.43 43.62 43.78 44.52 44.58 44.56 44.60 45.19 45.26 44.47 44.10 44.30 44.31 44.56 44.63 44.36 44.60 45.29 45.45 45.32 45.27 45.64
DISTANTE TEREN	-35.00 -27.56 -26.87 -24.58 -22.72 -13.88 -12.01 -10.99 -10.52 -7.88 -6.54 -4.61 -3.83 -3.38 -2.48 -1.02 0.69 1.58 2.48 4.36 5.02 13.44 18.47 24.21

KM.367+600.00
SEC. 426

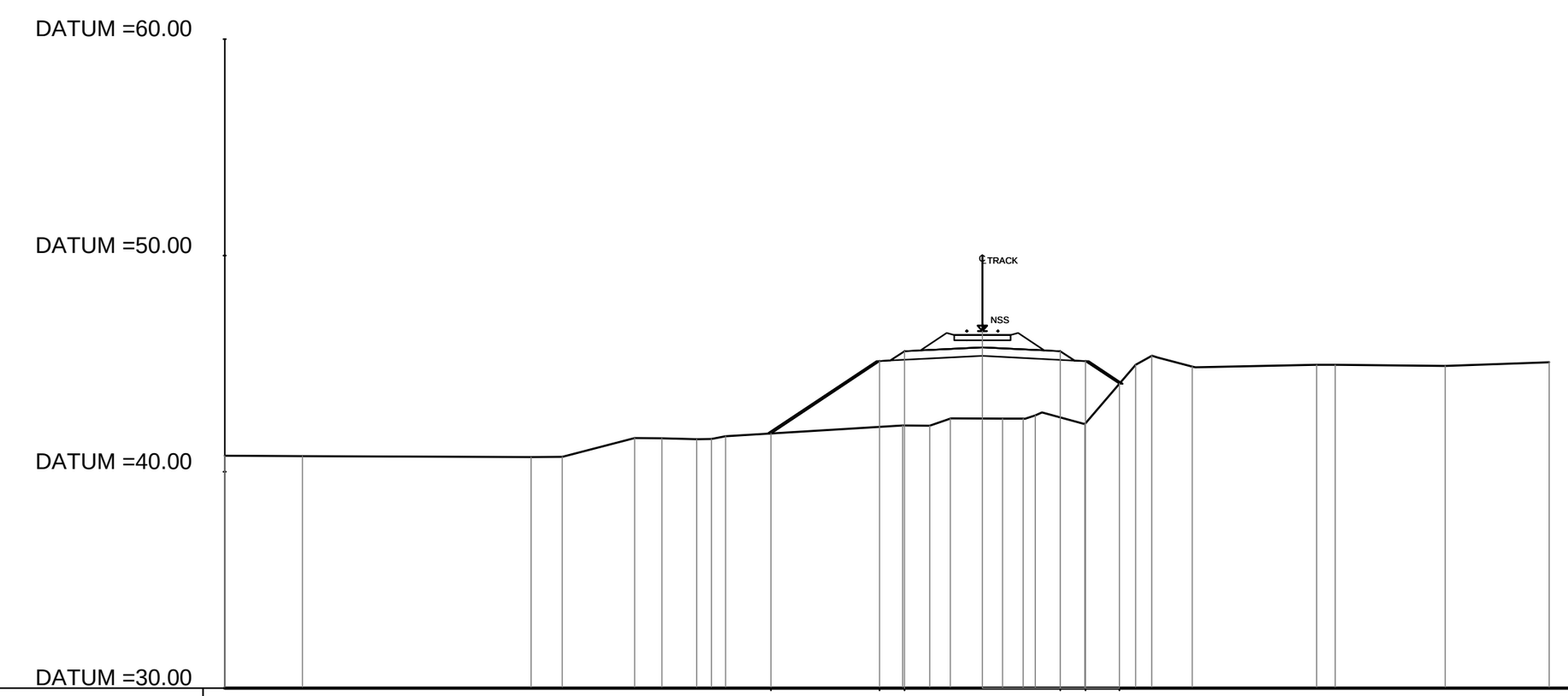

COTA PROIECT	41.775 45.118 45.575 45.575 45.117 45.005
DISTANTE PROIECT	-9.76 -4.75 -3.60 3.60 4.77 0.00
COTA TEREN	40.75 40.73 40.69 40.70 41.56 41.55 41.51 41.52 41.85 42.14 42.13 42.16 42.46 42.40 42.60 42.21 44.95 45.36 44.87 44.95 44.94 44.89 45.06
DISTANTE TEREN	-35.00 -31.41 -20.85 -19.41 -16.06 -14.80 -13.29 -12.22 -11.86 -3.69 -2.44 -1.48 0.93 1.89 2.44 4.73 7.08 7.82 9.70 15.44 16.29 21.38 26.18

KM.368+200.00
SEC. 429



COTA PROIECT	45.241 45.221
DISTANTE PROIECT	-3.60 0.00
COTA TEREN	42.29 42.24 42.21 42.23 42.27 42.29 42.81 44.67 45.14 45.51 45.52 45.23 44.62 44.64 47.62 48.03 48.09 48.17 48.36 48.82 48.88 48.94 48.96 48.97 48.98
DISTANTE TEREN	-32.91 -17.85 -15.66 -13.61 -12.41 -10.83 -8.52 -3.34 -2.25 -0.87 1.30 2.67 5.00 7.21 12.44 13.25 15.48 19.58 20.72 23.43 24.23 31.00 31.97 33.65 35.00

KM.367+200.00
SEC. 424

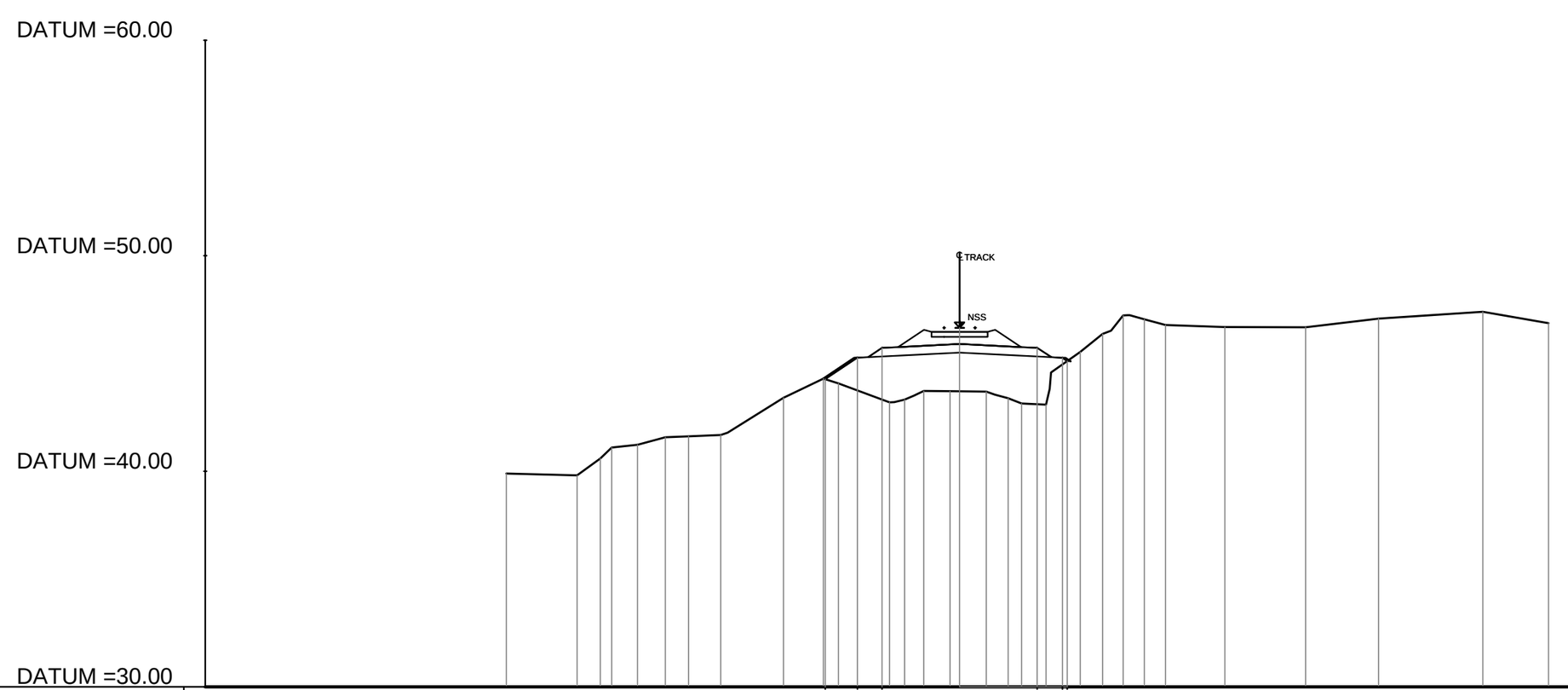

COTA PROIECT	44.276 45.269 45.727 45.727 45.269 45.000
DISTANTE PROIECT	-6.24 -4.75 -3.60 3.60 4.77 0.00
COTA TEREN	39.90 39.81 40.50 41.10 41.24 41.58 41.63 41.69 43.42 44.30 44.08 43.29 43.32 43.73 43.72 43.70 43.39 43.15 43.10 45.54 46.37 47.24 47.06 46.78 46.69 46.68 47.08 47.40 46.88
DISTANTE TEREN	-21.03 -17.75 -16.67 -16.15 -14.94 -13.66 -12.57 -11.08 -8.17 -6.32 -5.82 -3.25 -2.55 -1.67 -0.44 1.24 2.25 2.87 4.00 5.60 6.64 7.58 8.57 9.55 12.30 16.05 19.44 24.28 27.32

KM.367+800.00
SEC. 427

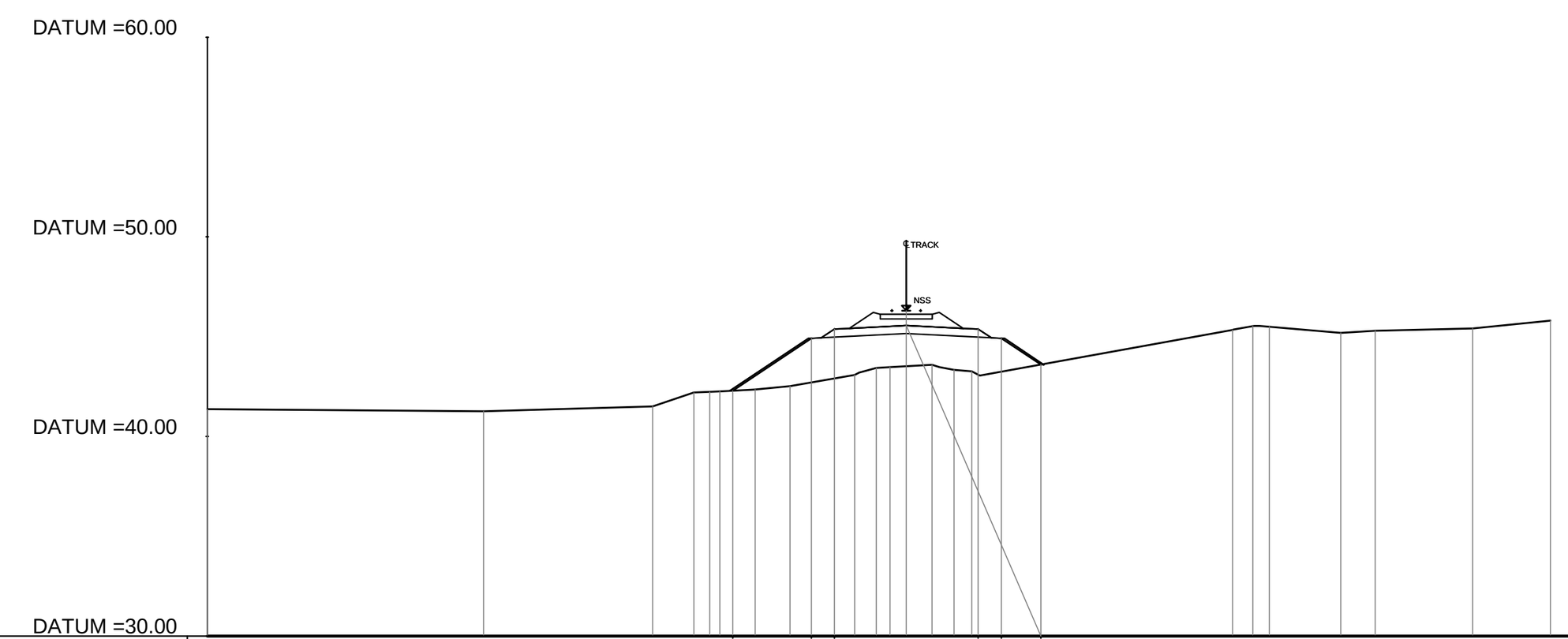

COTA PROIECT	42.292 44.918 45.375 45.375 44.917 45.599
DISTANTE PROIECT	-8.69 -4.75 -3.60 3.60 4.77 0.00
COTA TEREN	41.37 41.27 41.51 42.20 42.24 42.26 42.35 42.52 43.08 43.43 43.47 43.59 43.33 43.26 45.33 45.53 45.50 45.19 45.29 45.41 45.80
DISTANTE TEREN	-35.00 -21.16 -12.70 -10.64 -9.85 -9.53 -7.57 -5.82 -2.58 -1.51 -0.81 1.29 2.40 3.29 16.34 17.35 18.18 21.76 23.49 28.36 32.26

KM.368+400.00
SEC. 430

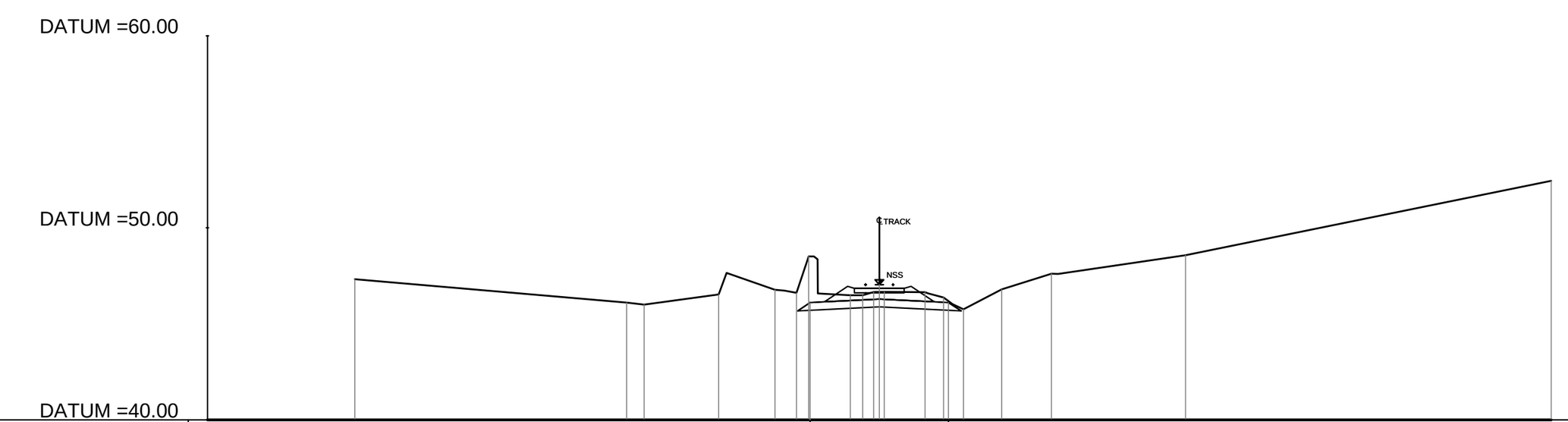

COTA PROIECT	46.112 46.092
DISTANTE PROIECT	-3.60 0.00
COTA TEREN	47.33 46.11 46.00 46.53 46.77 46.62 46.51 46.49 46.49 46.67 46.87 46.65 46.37 45.76 46.80 47.61 48.58 52.45
DISTANTE TEREN	-27.32 -13.16 -12.26 -8.37 -5.44 -4.34 -3.88 -1.51 -0.96 -0.50 -0.20 2.39 3.35 4.38 6.38 8.96 15.95 35.00

KM.367+400.00
SEC. 425

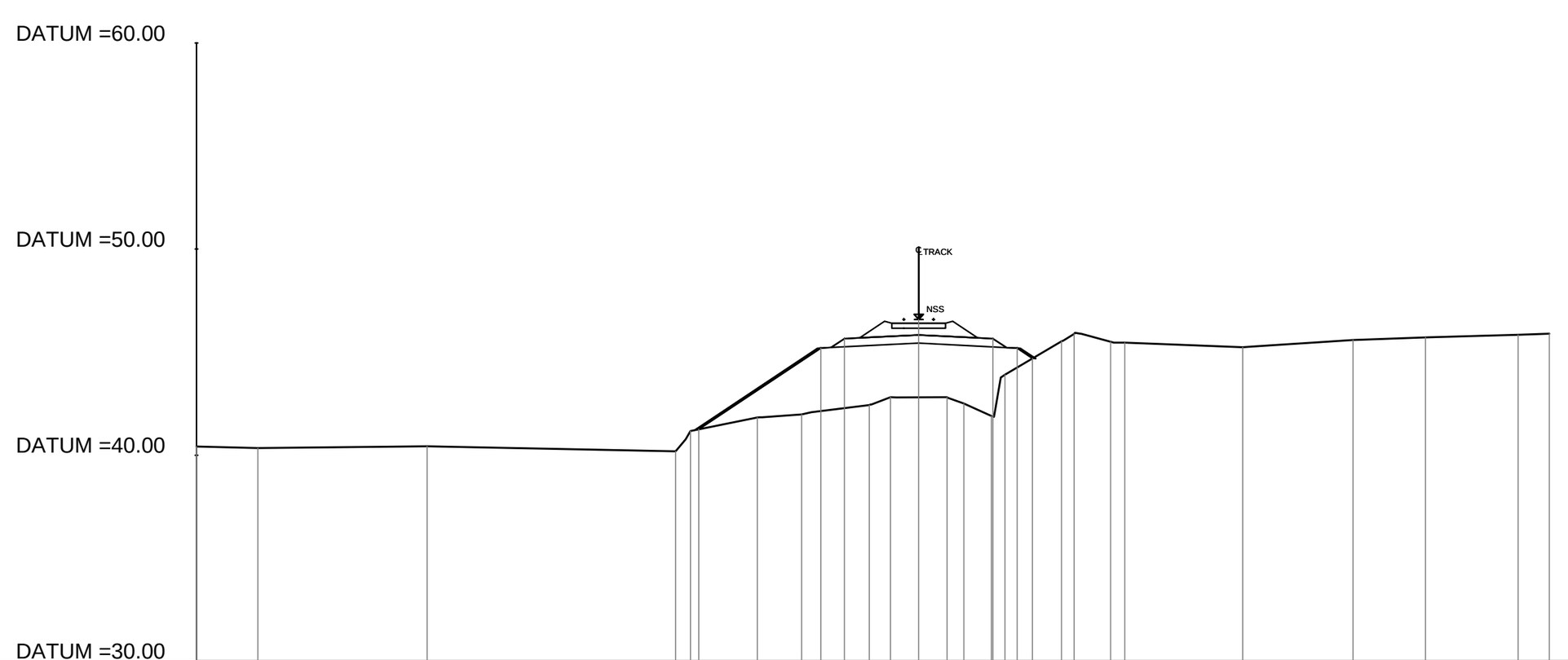

COTA PROIECT	41.259 45.201 45.658 45.658 45.200 45.208
DISTANTE PROIECT	-10.66 -4.75 -3.60 3.60 4.77 0.00
COTA TEREN	40.43 40.35 40.43 40.19 41.18 41.83 41.98 42.44 42.82 42.82 42.51 41.91 43.91 45.53 45.88 45.59 45.47 45.24 45.59 45.72 45.84 45.89
DISTANTE TEREN	-35.00 -32.03 -23.83 -11.79 -11.06 -7.82 -5.67 -2.39 -1.36 1.37 2.19 3.52 4.18 6.93 7.53 9.30 9.99 15.70 21.05 24.56 29.05 30.56

KM.368+000.00
SEC. 428



COTA PROIECT	43.030 44.305 44.763 44.763 44.305 43.898
DISTANTE PROIECT	-6.66 -4.75 -3.60 3.60 4.77 6.00
COTA TEREN	41.46 41.35 41.02 41.59 42.60 42.65 42.66 42.68 42.86 43.15 43.74 44.04 44.30 44.45 44.45 44.28 43.21 42.85 45.46 46.29 46.73 46.58 46.47 46.31 46.32 46.28 45.18 45.40 47.16 47.28
DISTANTE TEREN	-35.00 -26.29 -18.02 -16.20 -15.08 -11.80 -10.82 -9.90 -8.44 -5.38 -3.22 -2.33 -1.54 0.15 1.57 2.09 4.42 5.28 8.74 9.98 10.81 12.05 13.06 17.30 19.57 20.15 21.70 28.22 32.79 35.00

KM.368+600.00
SEC. 431

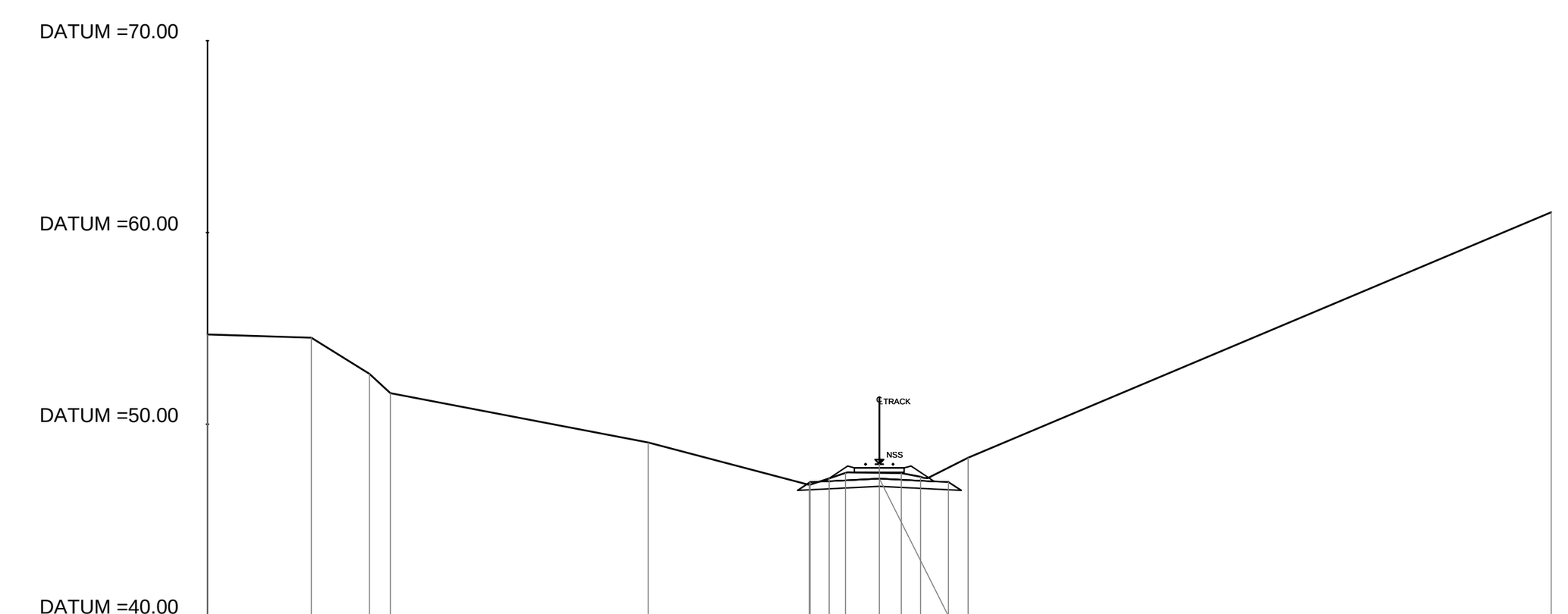

COTA PROIECT	46.984 46.984
DISTANTE PROIECT	-3.60 0.00
COTA TEREN	54.68 54.51 52.63 51.62 49.05 46.84 47.18 47.47 47.45 47.26 48.25 61.05
DISTANTE TEREN	-35.00 -29.59 -26.56 -25.47 -12.04 -3.65 -2.61 -1.76 1.15 2.15 4.62 35.00

REV.	DATA/DATE	DESCRIERE MODIFICARE / MODIFICATION DESCRIPTION
A	Mai 2020	Prima ediție SFF / FFS First submission
B	Sept 2020	Conform solicitărilor Beneficiarului din act nr.11/2/504/2020
C		
D		

FAZA / PHASE	NUME / NAME	SEMNATURA / SIGNATURE
APROBAT / APPROVED	S. Menichini	
VERIFICAT / CHECKED	S. Menichini	
INTOCMIT / ELABORATED	F. Sorge	
SCARA / SCALE	1:500	FOAIE / SHEET 48 din 100 / 48 of 100

Cofinanta de Mecanismul pentru interconectarea Europei al Uniunii Europene

DATA / DATE: Mai 2020

CLIENT / CLIENT: C.N.C.F. "C.F.R." - S.A.

CONSULTANT / CONSULTANT: ITALFERR (Gruppo Ferrovie dello Stato Italiane, Lider Asocierea), ISPCF (Fondat in 1947), ITALROM Inginerie Internationala S.r.l.

STUDIU DE FEZABILITATE PENTRU REABILITARE A
LINIEI FEROVIARE CRAIOVA - CARANSEBEŞ /
FEASIBILITY STUDY FOR THE REHABILITATION OF THE
RAILWAY LINE CRAIOVA - CARANSEBES

DENUMIRE / TITLE:

Profil Transversal km 367+000 - km 368+600 - 48 din 100
Cross Sections km 367+000 - km 368+600 - 48 of 100

CODIFICARE / CODIFICATION SYSTEM:

NUMAR PROIECT	NUMAR SECTIUNE	FAZA DE PROIECTARE	STATIE / INTERVAL	TIP DOCUMENT	SPECIALITATEA	NUMAR OBIECT	NUMEROTARE PROGRESIVA	REVIZIE
E218	0	SF	00	W8	AL	0	06	048	B