


KM.407+800.00
SEC. 594



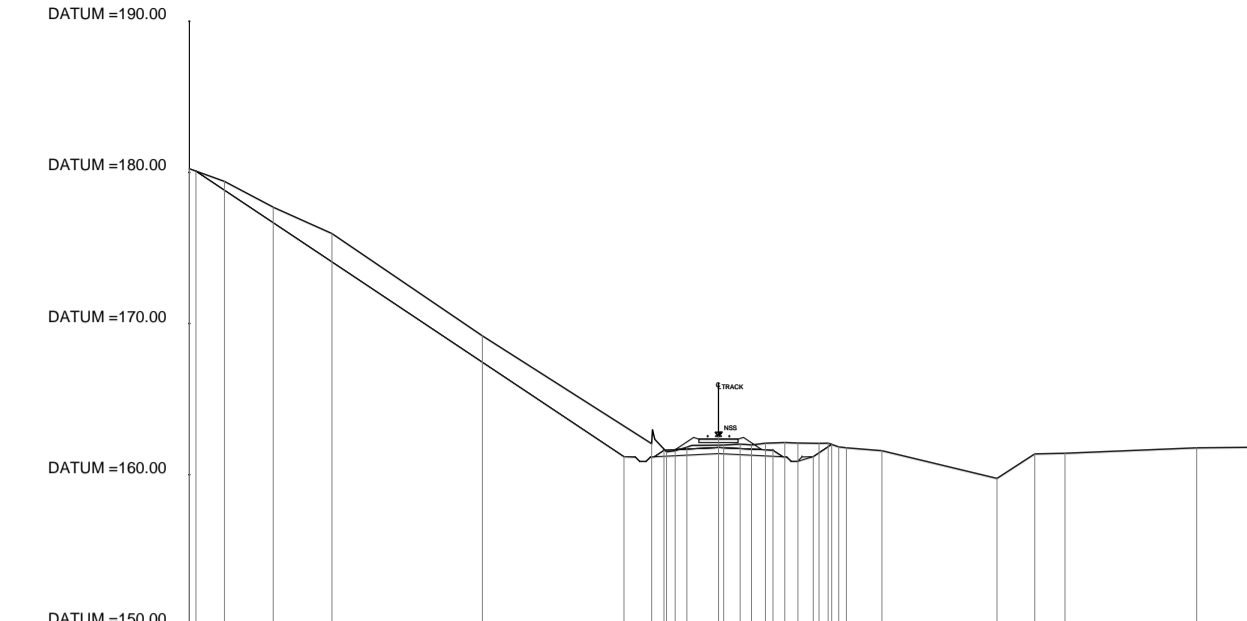
COTA PROIECT				153.296	146.372	146.794	147.724	146.794	146.372				
DISTANTE PROIECT				-9.71	-6.25	-3.60	0.00	3.60	6.25	9.71			
COTA TEREN	155.21	154.42	157.33	154.60	146.98	147.09	146.28	146.28	146.98	142.36	141.96	142.07	142.17
DISTANTE TEREN	-35.00	-27.32	-18.71	-11.17	-3.60	1.05	3.60	6.25	9.71	20.04	21.51	28.72	35.00

KM.408+332.00
SEC. 597




COTA PROIECT					153.296	152.632	152.632	153.296					
DISTANTE PROIECT					-5.00	-2.50	0.00	2.50	5.00				
COTA TEREN	166.21	164.63	162.30	155.97	152.44	148.41	145.77	144.88	142.29	142.22	142.21	142.21	142.21
DISTANTE TEREN	-35.00	-24.22	-20.60	-9.09	-4.55	-2.27	0.00	2.27	4.55	7.83	9.28	11.40	14.12

KM.409+600.00
SEC. 599



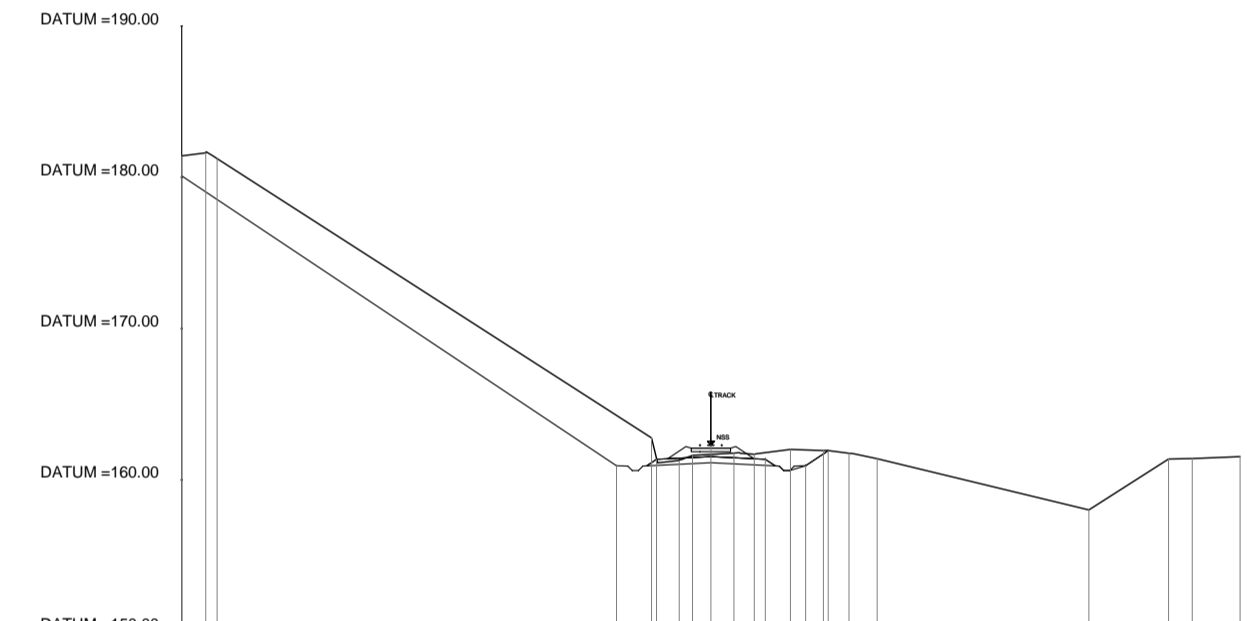
COTA PROIECT						161.202	161.624	161.624	161.202				
DISTANTE PROIECT						-6.25	-3.60	0.00	3.60	6.27	7.48		
COTA TEREN	180.24	179.41	177.69	175.96	169.19	165.05	161.98	161.98	165.05	169.76	169.76	161.38	161.42
DISTANTE TEREN	-35.00	-28.45	-25.57	-15.62	-6.25	-3.60	0.00	3.60	6.27	10.80	16.42	20.91	22.92

KM.408+000.00
SEC. 595



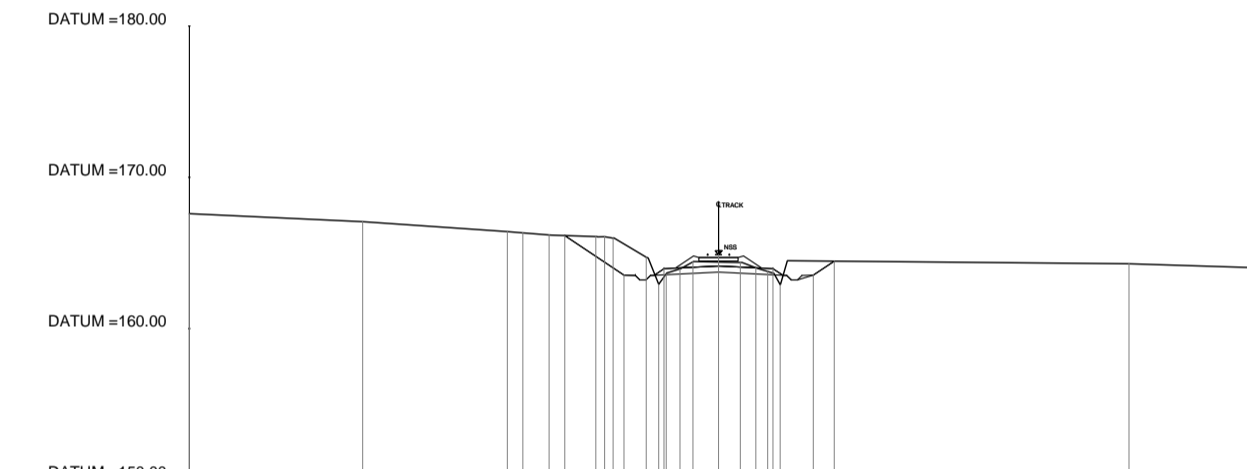
COTA PROIECT					148.807	148.807	148.807	148.807					
DISTANTE PROIECT					-11.48	-9.77	-6.00	0.00	6.00	9.77	11.48		
COTA TEREN	163.99	163.34	162.94	161.48	159.37	154.35	148.81	148.81	154.35	159.37	161.48	162.94	163.34
DISTANTE TEREN	-35.00	-30.44	-27.79	-25.22	-21.57	-16.74	-10.00	0.00	10.00	14.87	17.81	21.51	24.38

KM.409+577.00
SEC. 598



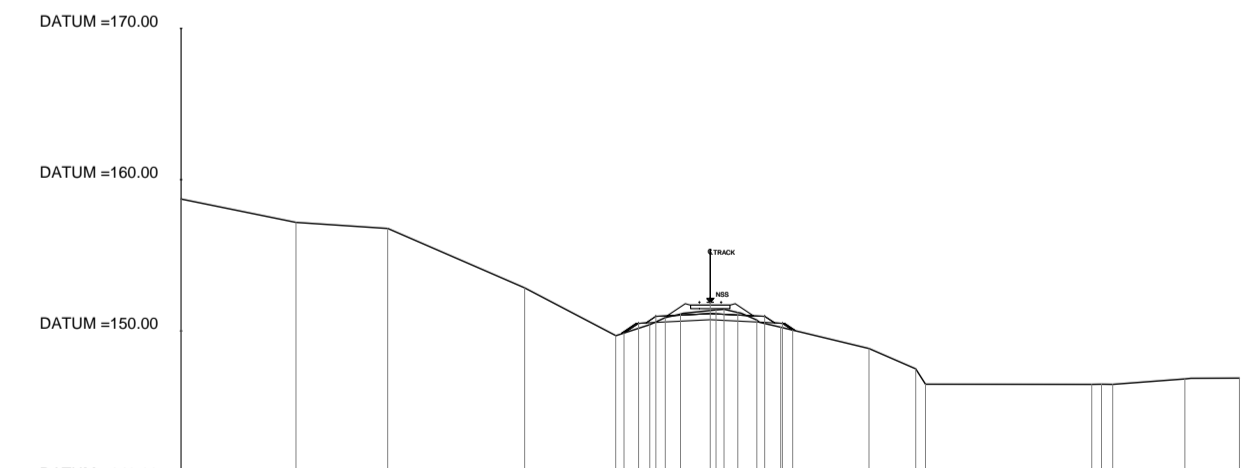
COTA PROIECT						161.385	161.385	161.385					
DISTANTE PROIECT						-6.25	-3.60	0.00	3.60	6.27	7.76		
COTA TEREN	181.42	181.62	181.70	181.70	181.70	181.70	181.70	181.70	181.70	181.70	181.70	181.70	181.70
DISTANTE TEREN	-35.00	-32.41	-28.00	-23.59	-19.18	-14.77	-10.36	-5.95	-1.54	2.87	5.26	7.44	9.13

KM.409+800.00
SEC. 600



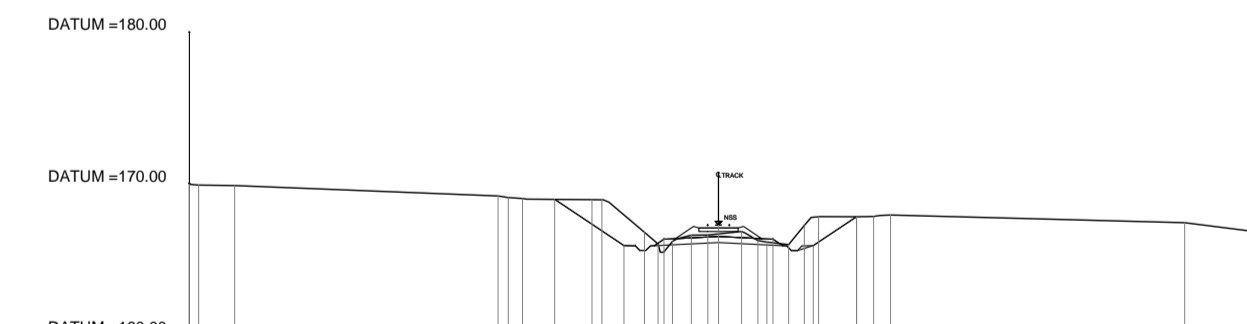
COTA PROIECT						164.804	163.981	163.981	164.804				
DISTANTE PROIECT						-10.17	-6.25	-3.60	0.00	3.60	6.27	7.65	
COTA TEREN	167.80	166.19	164.72	164.21	164.21	164.21	164.21	164.21	164.21	164.21	164.21	164.21	164.21
DISTANTE TEREN	-35.00	-23.54	-20.97	-18.40	-15.83	-13.26	-10.69	-8.12	-5.55	1.45	3.84	6.23	8.62

KM.408+200.00
SEC. 596



COTA PROIECT					150.860	150.860	150.860	150.860					
DISTANTE PROIECT					-3.71	-3.60	0.00	3.60	3.60				
COTA TEREN	158.72	157.18	156.78	156.78	156.78	156.78	156.78	156.78	156.78	156.78	156.78	156.78	156.78
DISTANTE TEREN	-35.00	-27.40	-21.34	-12.28	-6.26	-3.60	0.00	3.60	6.26	10.50	12.28	14.06	15.84

KM.410+000.00
SEC. 601



COTA PROIECT						167.780	166.298	166.298	167.780				
DISTANTE PROIECT						-10.83	-4.25	-3.60	0.00	3.60	6.27	9.12	
COTA TEREN	168.85	168.85	168.85	168.85	168.85	168.85	168.85	168.85	168.85	168.85	168.85	168.85	168.85
DISTANTE TEREN	-35.00	-32.00	-24.86	-17.72	-10.58	-7.44	-4.30	-1.16	1.93	5.26	7.44	9.62	11.80

REV.	DATA/DATE	DESCRIERE MODIFICARE / MODIFICATION DESCRIPTION
A	Mai 2020	Prima editie SFF / FFS First submission
B	Sept 2020	Conform solicitărilor Beneficiarului din act nr.11/2/504/2020
C		
D		

FAZA PHASE	NUME NAME	SEMNTURA SIGNATURE
APROBAT APPROVED	S. Menichini	
VERIFICAT CHECKED	S. Menichini	
INTOCMIT ELABORATED	F. Sorge	

FOAIE SHEET 71 din 100 / 71 of 100

DATA DATE Mai 2020

SCARA SCALE 1:500

Cofinanta de Mecanismul pentru interconectarea Europei al Uniunii Europene

CLIENT CLIENT

C.N.C.F. "C.F.R." - S.A.

CONSULTANT CONSULTANT

STUDIU DE FEZABILITATE PENTRU REABILITARE A LINIEI FERROVIARE CRAIOVA - CARANSEBES / FEASIBILITY STUDY FOR THE REHABILITATION OF THE RAILWAY LINE CRAIOVA - CARANSEBES

DENUMIRE / TITLE: Profil Transversal km 407+800 - km 410+000 - 71 din 100 Cross Sections km 407+800 - km 410+000 - 71 of 100

CODIFICARE / CODIFICATION SYSTEM:

NUMAR PROIECT: E218, NUMAR SECTIUNE: 0, FAZA DE PROIECTARE: SF, STATE / INTERVAL: 00, TIP DOCUMENT: W8, SPECIAALITATA: AL, NUMAR OBIECT: 0, NUMEROTARE PROGRESIVA: 06, REVIZIE: 071, B