KM.427+800.00
SEC. 670

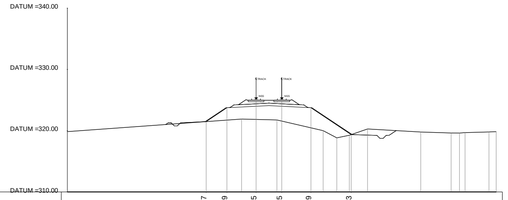

COTA PROIECT	321.487 323.749 325.145 325.145 323.749 319.363
DISTANTE PROIECT	-12.35 -8.95 -4.20 0.00 4.76 11.34
COTA TEREN	319.85 321.90 321.75 320.00 318.83 319.26 320.28 319.79 319.63 319.62 319.69 319.79 319.75 319.75
DISTANTE TEREN	-35.00 -6.56 -0.80 6.75 8.88 11.03 13.99 22.68 27.64 29.92 32.82 35.00

KM.428+400.00
SEC. 673

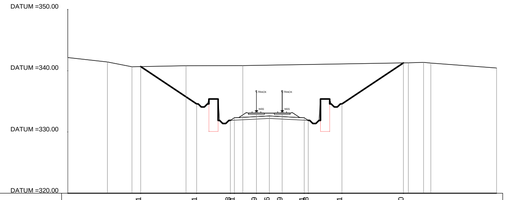

COTA PROIECT	340.671 334.581 333.259 332.606 333.259 334.581 341.270
DISTANTE PROIECT	-23.09 -13.95 -4.20 -2.10 0.00 9.76 19.79
COTA TEREN	342.14 341.42 340.64 340.82 340.83 341.28 341.36 341.24 340.44
DISTANTE TEREN	-35.00 -28.53 -24.52 -15.69 -6.42 20.60 23.08 24.27 35.00

KM.429+000.00
SEC. 676

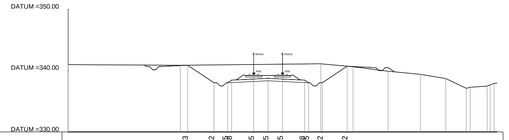

COTA PROIECT	340.893 338.032 338.032 339.395 338.755 339.395 338.032 340.732
DISTANTE PROIECT	-15.50 -11.21 -4.70 -2.35 0.00 6.51 10.95
COTA TEREN	340.99 340.88 341.13 340.64 339.91 339.40 338.71
DISTANTE TEREN	-35.00 -16.70 6.25 11.51 17.24 22.52 26.65

KM.428+000.00
SEC. 671



COTA PROIECT	327.998 327.998 326.635 327.936
DISTANTE PROIECT	-4.20 0.00 6.51 8.46
COTA TEREN	336.73 336.03 334.68 327.52 327.19 327.35
DISTANTE TEREN	-35.00 -23.71 -14.88 9.92 32.48 35.00

KM.428+600.00
SEC. 674

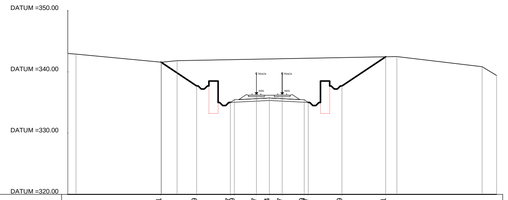

COTA PROIECT	341.581 337.699 337.699 342.461
DISTANTE PROIECT	-19.78 -13.96 -4.20 -2.10 0.00 9.76 16.90
COTA TEREN	343.00 342.90 341.57 341.82 342.50 340.84 339.42
DISTANTE TEREN	-35.00 -33.05 -19.68 -17.16 18.72 32.64 35.00

KM.429+100.00
SEC. 677

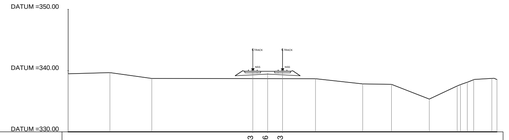

COTA PROIECT	340.003 339.428 340.003
DISTANTE PROIECT	-4.86 -2.43 0.00
COTA TEREN	339.48 339.66 338.72 338.68 337.82 337.75 335.34
DISTANTE TEREN	-35.00 -28.18 -21.34 5.38 13.08 17.78 23.95

KM.428+200.00
SEC. 672

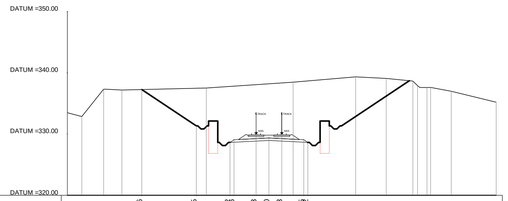

COTA PROIECT	337.256 331.325 330.003 329.350 330.003
DISTANTE PROIECT	-22.85 -13.95 -4.20 -2.10 0.00
COTA TEREN	333.47 332.85 337.32 337.18 337.51 338.46 339.33 339.07 336.98 335.19
DISTANTE TEREN	-35.00 -32.64 -29.08 -26.10 -12.32 1.85 12.06 17.05 27.66 35.00

KM.428+800.00
SEC. 675

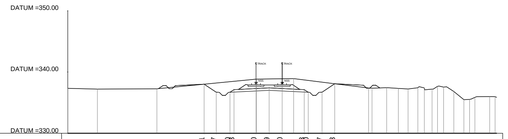

COTA PROIECT	338.011 336.697 338.060 337.409 338.060 336.697 338.063
DISTANTE PROIECT	-12.74 -10.77 -4.26 -2.13 0.00 6.51 8.58
COTA TEREN	337.34 337.21 337.26 338.84 338.93
DISTANTE TEREN	-35.00 -30.17 -20.44 -4.21 1.88

KM.431+650.00
SEC. 678

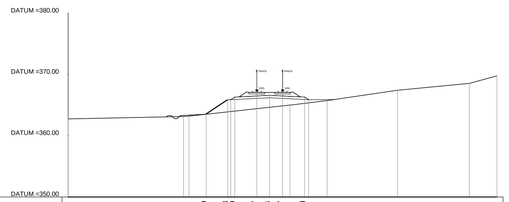

COTA PROIECT	363.510 367.247 366.994 367.247
DISTANTE PROIECT	-12.47 -4.20 -2.10 0.00
COTA TEREN	362.74 363.13 365.01 365.75 367.42 368.55 369.78
DISTANTE TEREN	-35.00 1.22 7.28 18.78 30.49 35.00

REV.	DATA/DATE	DESCRIERE MODIFICARE / MODIFICATION DESCRIPTION
A	Mai 2020	Prima ediție SFF / FFS First submission
B	Sept 2020	Conform solicitărilor Beneficiarului din act nr.11/2/504/2020
C		
D		

FAZA PHASE	NUME NAME	SEMNATURA SIGNATURE
APROBAT APPROVED	S. Menichini	
VERIFICAT CHECKED	S. Menichini	
INTOCMIT ELABORATED	F. Sorge	
SCARA SCALE	1:500	FOAIE SHEET 80 din 100 / 80 of 100

Cofinanta de Mecanismul pentru interconectarea Europei al Uniunii Europene

DATA DATE: Mai 2020

CLIENT CLIENT: C.N.C.F. "C.F.R." - S.A.

CONSULTANT CONSULTANT: ITALFERR (Grupul FERROVIE DELLO STATO ITALIANE, Lider Asociereea); SPCF Fondat in 1947; ITALROM INGINERIE INTERNATIONALA S.r.l.

STUDIU DE FEZABILITATE PENTRU REABILITARE A
LINIEI FEROVIARE CRAIOVA - CARANSEBEŞ /
FEASIBILITY STUDY FOR THE REHABILITATION OF THE
RAILWAY LINE CRAIOVA - CARANSEBES

DENUMIRE / TITLE:

Profil Transversal km 427+800 - km 431+650 - 80 din 100
Cross Sections km 427+800 - km 431+650 - 80 of 100

CODIFICARE / CODIFICATION SYSTEM:

NUMAR PROIECT	NUMAR SECTIUNE	FAZA DE PROIECTARE	STATIE / INTERVAL	TIP DOCUMENT	SPECIALITATEA	NUMAR OBIECT	NUMERSTARE PROGRESIVA	REVIZIE
E18	0	SF	00	W8	AL	0	06	080	B