KM.443+600.00
SEC. 722

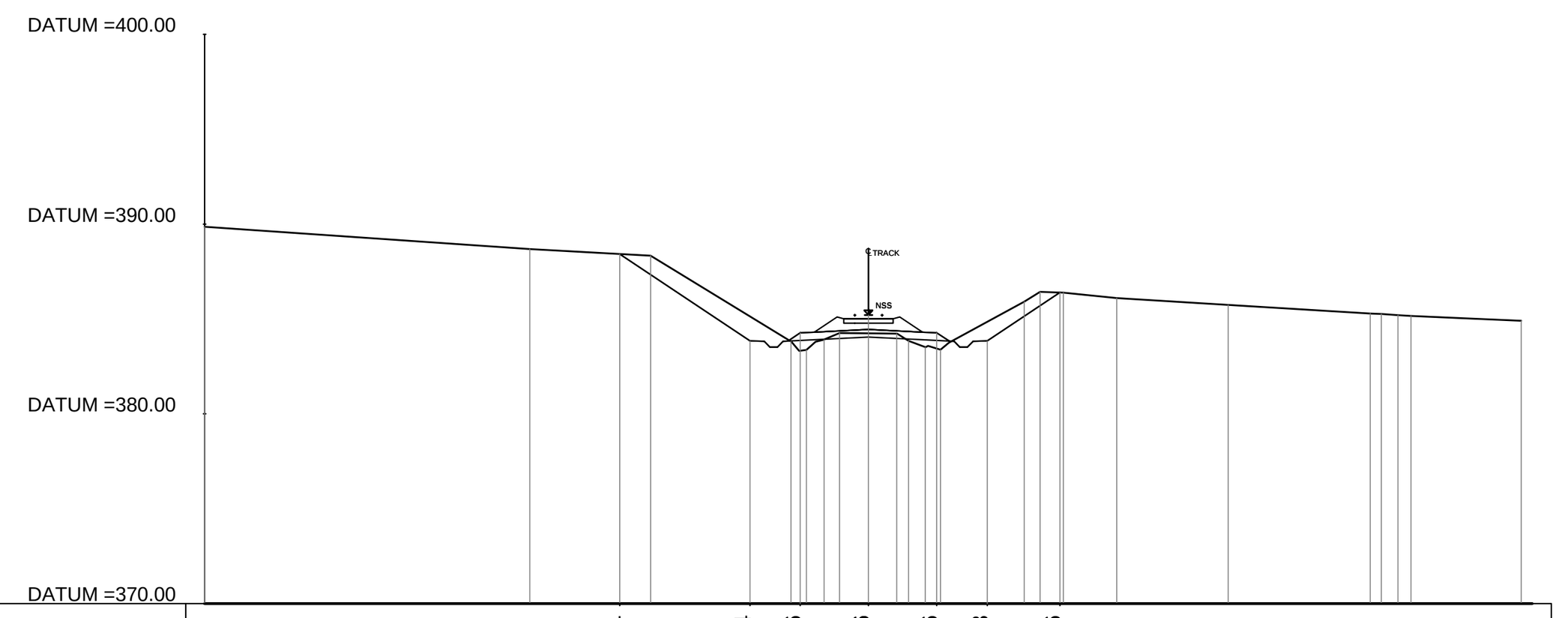

COTA PROIECT	388.421, 383.844, 384.266, 384.406, 384.266, 383.843, 386.396
DISTANTE PROIECT	-13.11, -6.25, -3.60, 0.00, 3.60, 6.27, 10.10
COTA TEREN	389.85, 388.68, 388.33, 383.81, 383.37, 383.91, 384.26, 384.23, 383.85, 383.55, 383.38, 385.91, 386.43, 386.39, 386.10, 385.74, 385.29, 385.27, 385.20, 385.15, 384.91
DISTANTE TEREN	-35.00, -17.86, -11.48, -4.09, -2.78, -2.34, -1.53, 1.49, 2.10, 3.00, 3.80, 8.21, 9.05, 10.27, 13.09, 18.96, 26.46, 27.22, 27.82, 28.60, 34.41

KM.443+800.00
SEC. 723

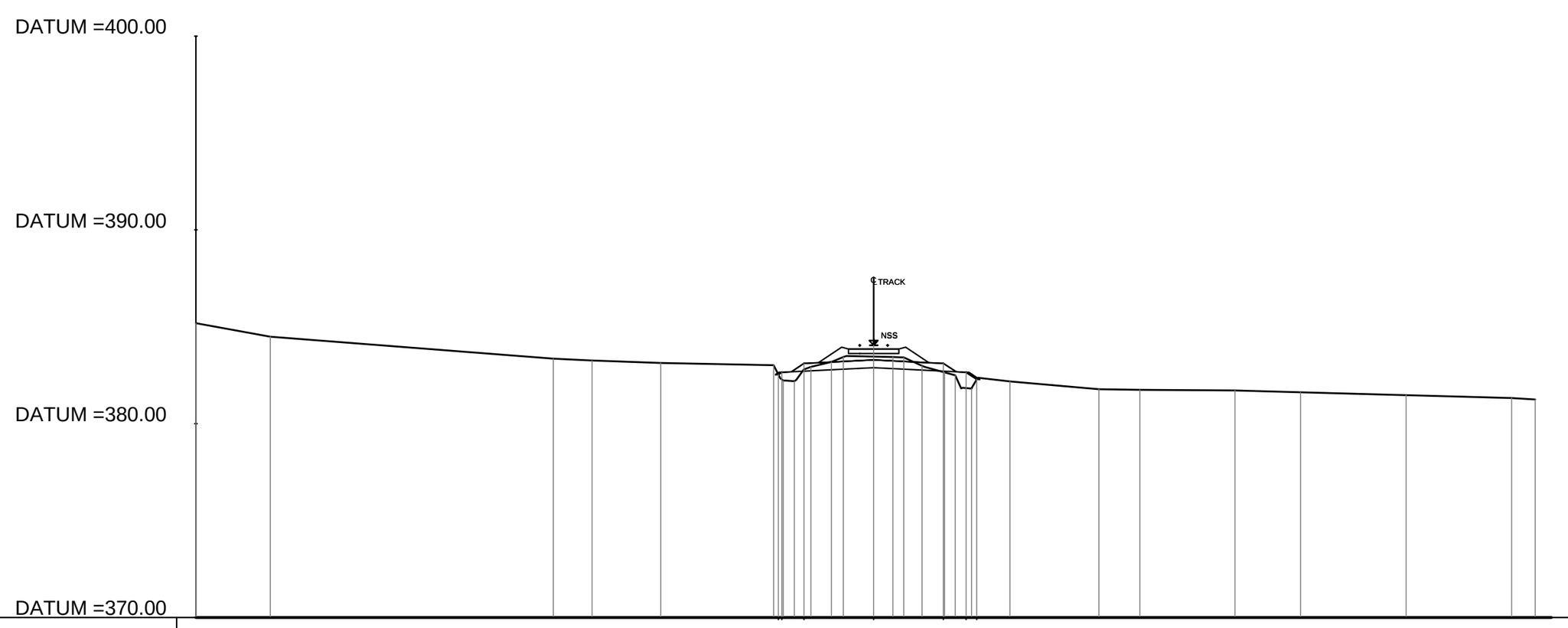

COTA PROIECT	382.557, 382.654, 383.112, 384.092, 383.112, 382.653, 382.285
DISTANTE PROIECT	-4.98, -4.75, -3.60, 0.00, 3.60, 4.77, 5.32
COTA TEREN	385.19, 384.49, 383.36, 383.27, 383.14, 383.02, 382.95, 382.91, 382.94, 383.19, 383.44, 383.44, 383.33, 382.99, 382.65, 381.90, 381.82, 382.18, 381.78, 381.75, 381.72, 381.62, 381.47, 381.33, 381.25
DISTANTE TEREN	-35.00, -31.16, -16.54, -14.55, -11.00, -5.17, -4.67, -4.10, -3.24, -2.18, -1.58, 1.00, 1.83, 2.79, 3.66, 4.70, 5.05, 7.04, 11.63, 13.74, 18.66, 22.05, 27.49, 32.94, 34.16

KM.444+000.00
SEC. 724

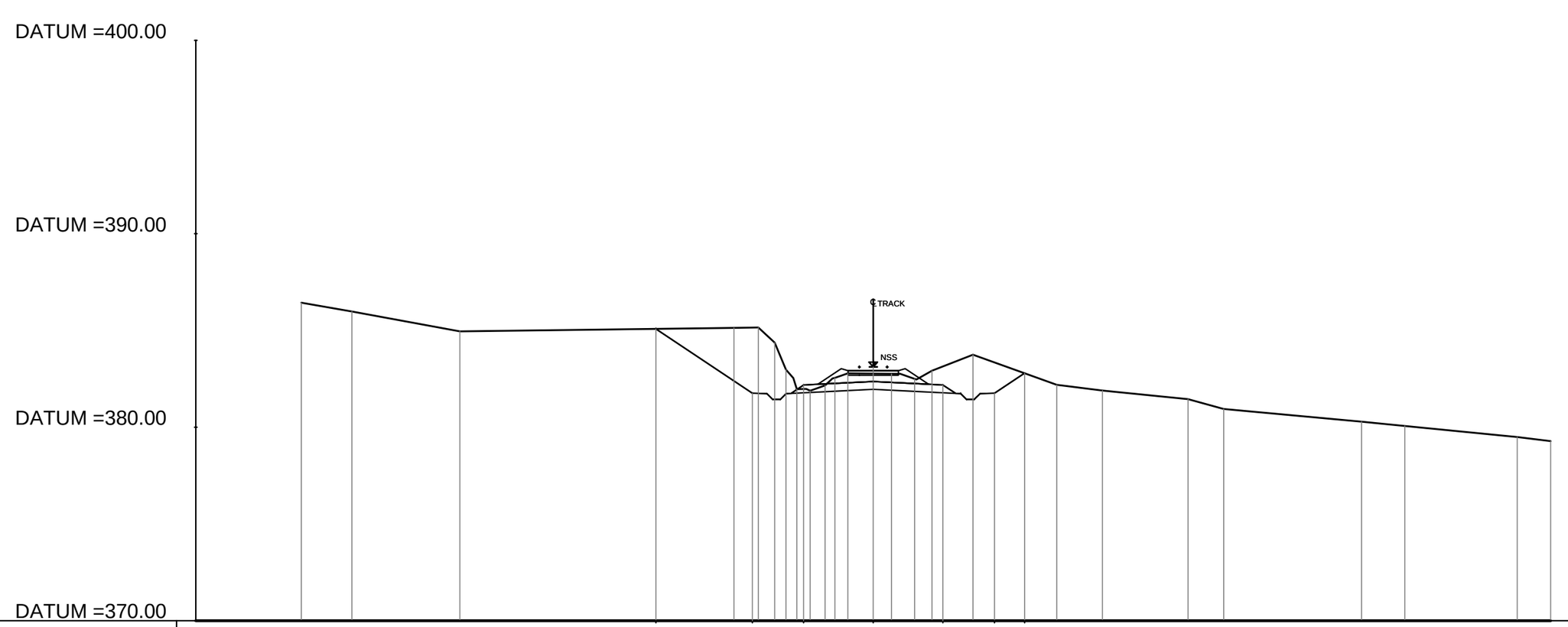

COTA PROIECT	385.083, 381.762, 382.184, 383.164, 382.184, 381.760, 382.792
DISTANTE PROIECT	-11.23, -6.25, -3.60, 0.00, 3.60, 6.27, 7.81
COTA TEREN	386.44, 385.98, 384.95, 385.13, 385.16, 382.08, 381.86, 381.89, 382.56, 382.78, 382.76, 382.50, 382.92, 383.75, 382.19, 381.89, 381.45, 380.95, 380.28, 380.07, 379.49, 379.28
DISTANTE TEREN	-29.55, -26.94, -21.36, -7.20, -5.94, -5.10, -4.65, -3.95, -3.28, -2.40, -1.92, -1.32, 0.94, 2.14, 3.03, 5.15, 9.48, 11.85, 16.26, 18.11, 25.23, 27.46, 33.27, 35.00

KM.444+200.00
SEC. 725

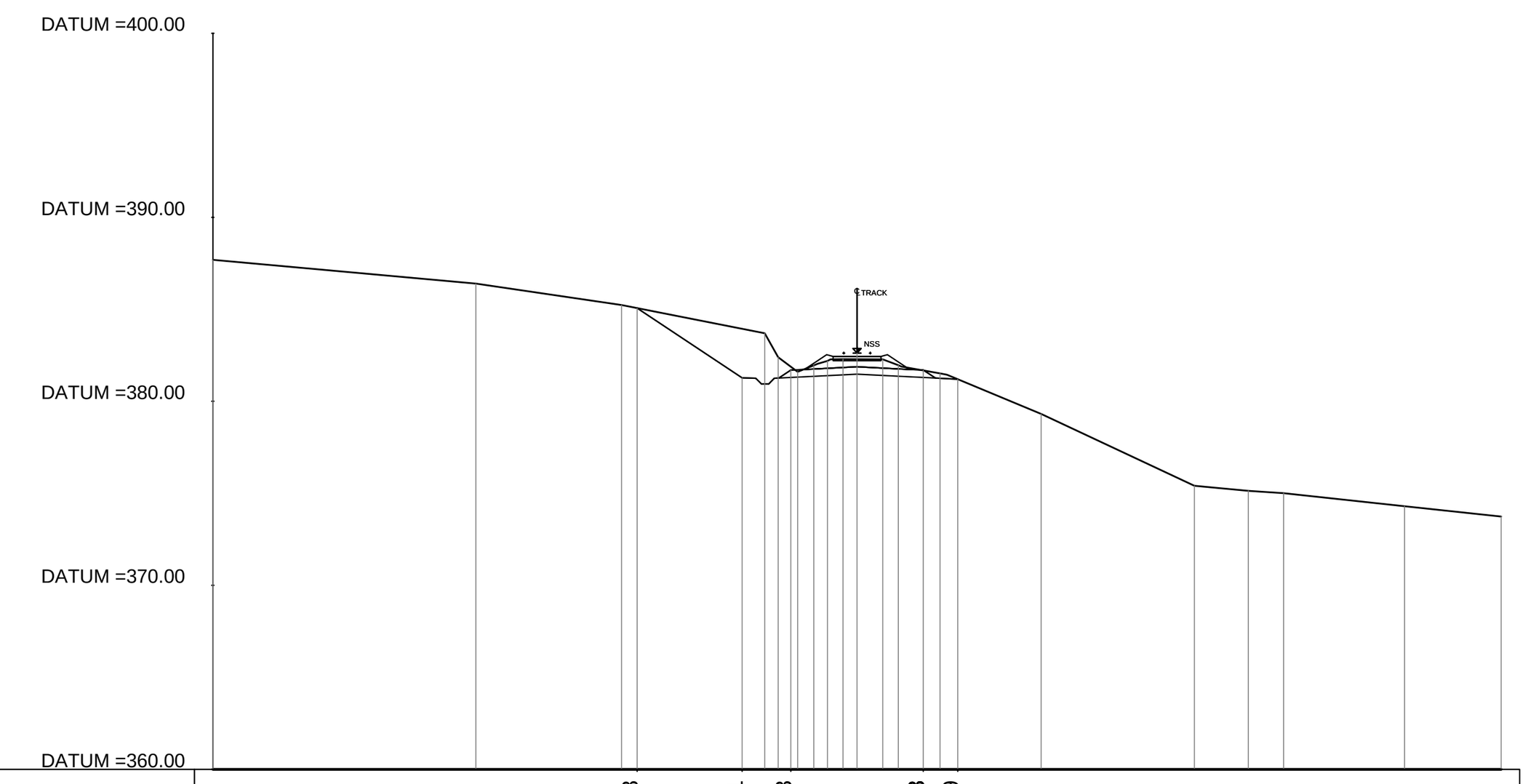

COTA PROIECT	385.068, 381.271, 381.693, 382.623, 381.199
DISTANTE PROIECT	-11.94, -6.25, -3.60, 0.00, 3.60, 5.48
COTA TEREN	387.68, 386.40, 385.23, 383.70, 382.40, 381.61, 381.65, 382.19, 382.29, 382.28, 381.96, 381.51, 379.31, 375.41, 375.14, 375.01, 374.30, 373.74
DISTANTE TEREN	-35.00, -20.71, -12.79, -5.01, -4.28, -3.22, -2.25, -1.51, -0.76, 1.40, 2.25, 4.51, 10.00, 18.33, 21.26, 23.17, 29.75, 35.00

KM.444+400.00
SEC. 726

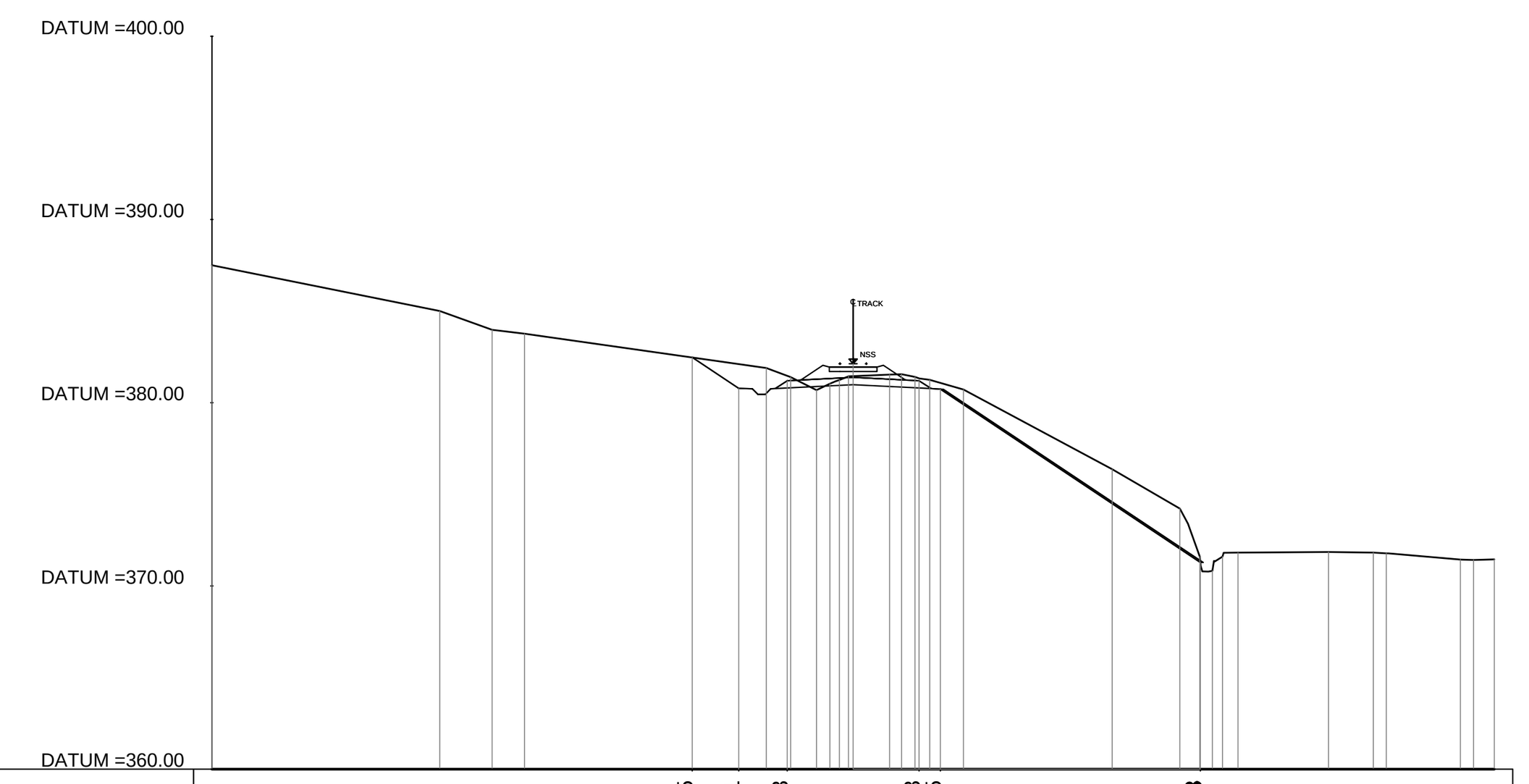

COTA PROIECT	382.475, 380.781, 381.203, 381.203, 380.745, 382.288
DISTANTE PROIECT	-8.79, -6.25, -3.60, 3.60, 4.77, 18.00
COTA TEREN	387.51, 385.01, 383.98, 383.77, 381.90, 381.40, 380.69, 380.97, 381.44, 381.44, 381.54, 381.56, 381.31, 381.25, 380.72, 376.37, 374.22, 371.60, 370.80, 371.69, 371.82, 371.85, 371.92, 371.78, 371.44, 371.42, 371.45
DISTANTE TEREN	-35.00, -22.57, -19.71, -17.94, -4.74, -3.41, -2.00, -1.47, -0.75, 1.99, 2.53, 3.38, 4.18, 6.02, 14.14, 17.83, 18.92, 19.61, 20.06, 21.01, 25.95, 28.40, 29.10, 33.15, 33.86, 35.00

KM.444+600.00
SEC. 727

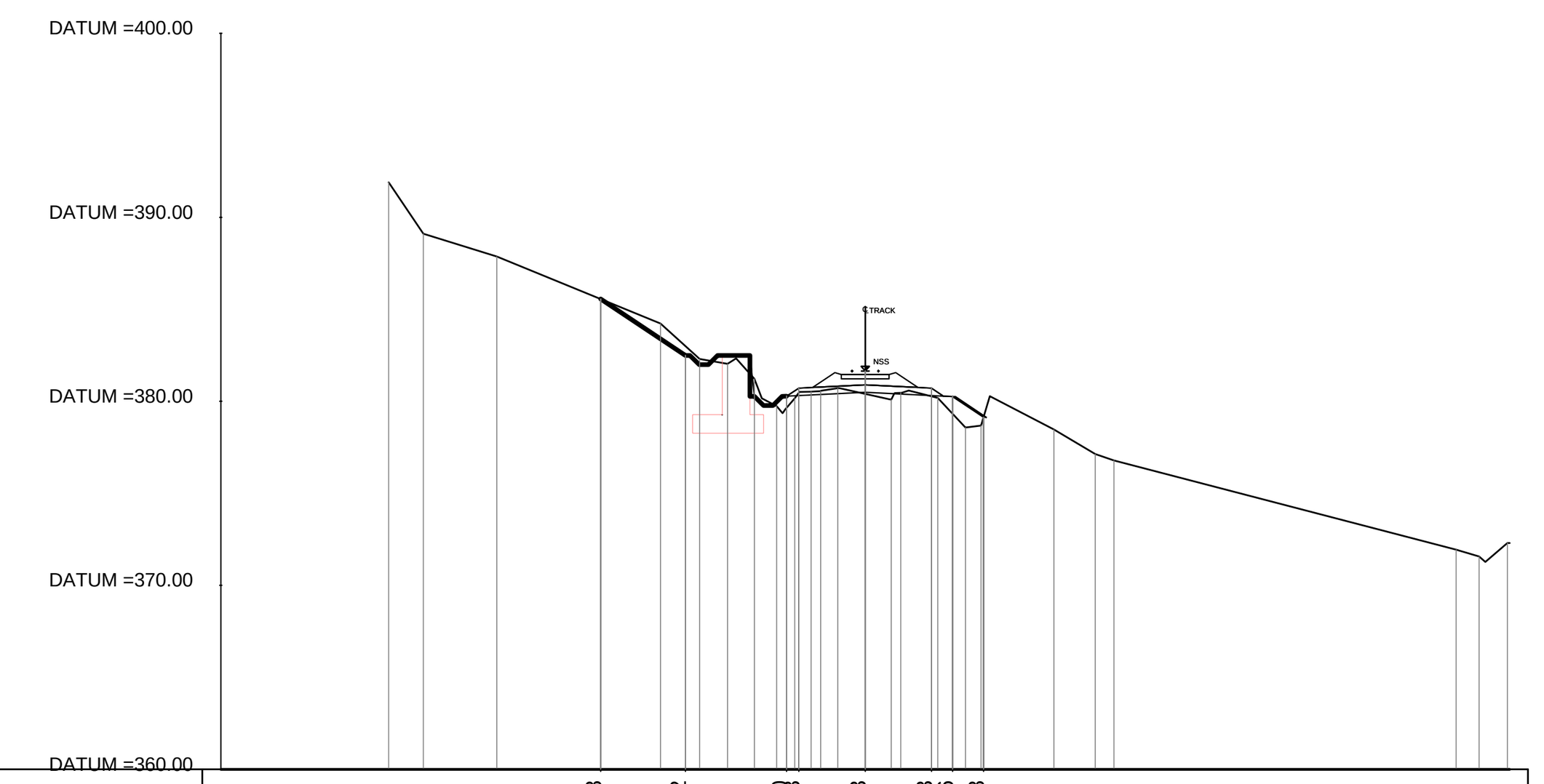

COTA PROIECT	385.558, 382.492, 380.280, 380.713, 381.643, 380.713, 380.256, 379.138
DISTANTE PROIECT	-14.37, -9.77, -4.27, -3.60, 0.00, 3.60, 4.75, 6.43
COTA TEREN	391.91, 389.11, 387.86, 384.23, 382.30, 382.04, 381.22, 379.74, 380.16, 380.52, 380.55, 380.72, 380.09, 380.40, 380.18, 378.58, 378.68, 378.47, 377.13, 376.79, 371.94, 371.57, 372.30
DISTANTE TEREN	-25.88, -24.00, -20.01, -11.11, -8.99, -7.47, -6.02, -4.82, -3.82, -2.94, -2.26, -1.49, 1.41, 1.93, 3.95, 5.44, 6.29, 10.25, 12.49, 13.51, 32.09, 33.34, 34.87

KM.444+800.00
SEC. 728

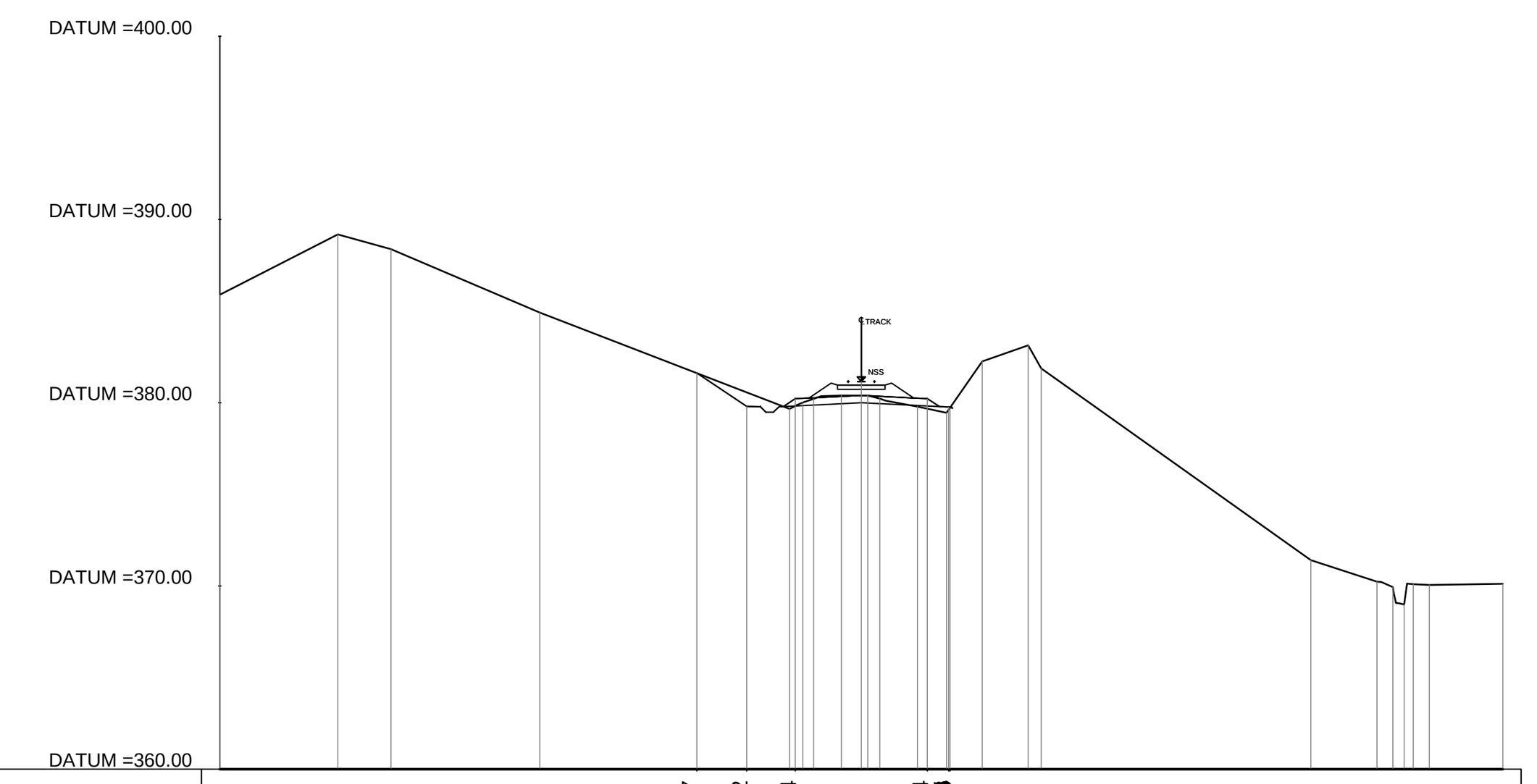

COTA PROIECT	381.617, 379.802, 380.224, 380.224, 379.788
DISTANTE PROIECT	-8.97, -6.25, -3.60, 3.60, 4.84
COTA TEREN	385.89, 389.19, 388.38, 384.92, 379.67, 380.12, 380.22, 380.40, 380.39, 380.23, 379.80, 379.45, 382.25, 383.14, 381.87, 371.41, 370.24, 369.94, 369.99, 370.05, 370.12
DISTANTE TEREN	-35.00, -28.56, -25.66, -17.55, -3.91, -3.10, -2.60, -1.09, 0.36, 1.01, 3.06, 4.65, 6.59, 9.11, 9.82, 24.53, 28.14, 29.00, 29.62, 30.99, 35.00

REV.	DATA/DATE	DESCRIERE MODIFICARE / MODIFICATION DESCRIPTION
A	Mai 2020	Prima ediție SFF / FFS First submission
B	Sept 2020	Conform solicitărilor Beneficiarului din act nr.11/2/504/2020
C		
D		

FAZA / PHASE	NUME / NAME	SEMNATURA / SIGNATURE
APROBAT / APPROVED	S. Menichini	
VERIFICAT / CHECKED	S. Menichini	
INTOCMIT / ELABORATED	F. Sorge	
SCARA / SCALE	1:500	FOAIE / SHEET 86 din 100 / 86 of 100

Cofinanta de Mecanismul pentru interconectarea Europei al Uniunii Europene

DATA / DATE: Mai 2020

CLIENT / CLIENT: C.N.C.F. "C.F.R." - S.A.

CONSULTANT / CONSULTANT: ITALFERR (Gruppo Ferrovie dello Stato Italiane, Lider Asocierea); ISPCF Fondat in 1947; ITALROM Inginerie Internationala S.r.l.

STUDIU DE FEZABILITATE PENTRU REABILITARE A LINIEI FEROVIARE CRAIOVA - CARANSEBEŞ / FEASIBILITY STUDY FOR THE REHABILITATION OF THE RAILWAY LINE CRAIOVA - CARANSEBES

DENUMIRE / TITLE:

Profil Transversal km 443+600 - km 444+800 - 86 din 100
Cross Sections km 443+600 - km 444+800 - 86 of 100

CODIFICARE / CODIFICATION SYSTEM:

NUMAR PROIECT	NUMAR SECTIUNE	FAZA DE PROIECTARE	STATIE / INTERVAL	TIP DOCUMENT	SPECIALITATEA	NUMAR OBIECT	NUMEROTARE PROGRESIVA	REVIZIE
E218	0	SF	00	W8	AL	0	06	086	B