KM.462+800.00
SEC. 798

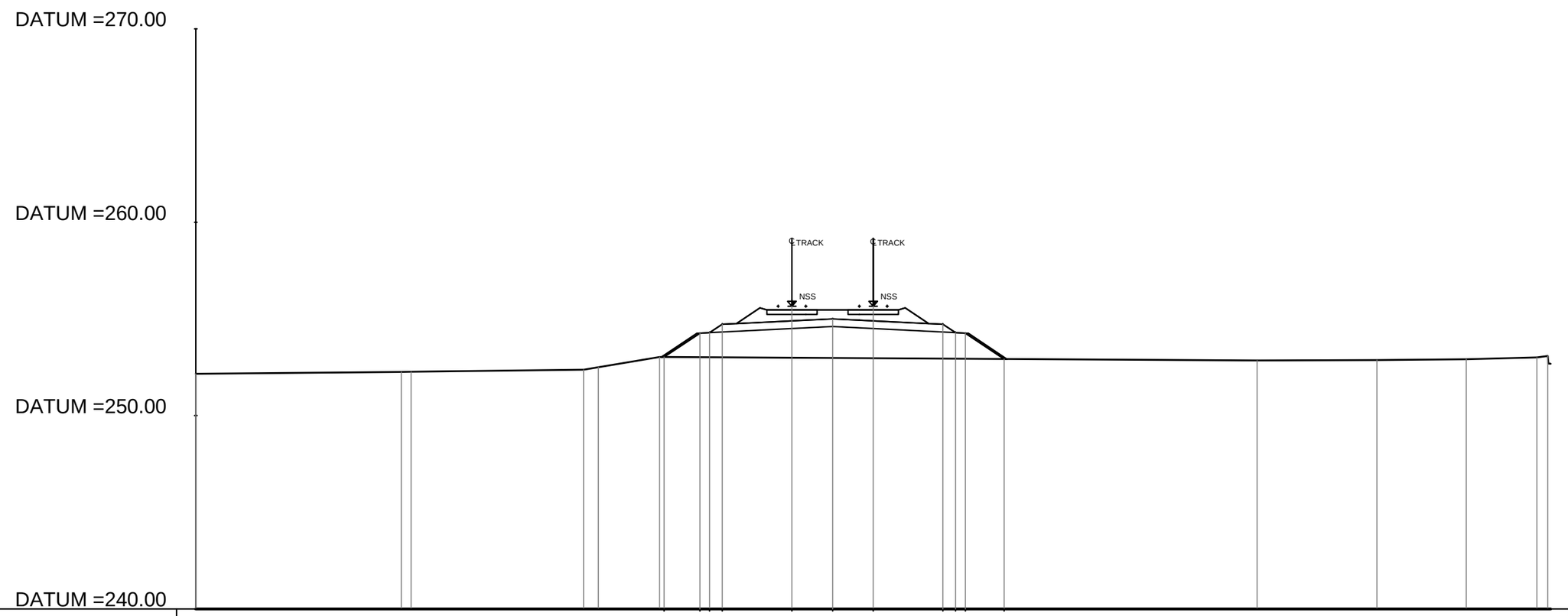

COTA PROIECT	253.030, 254.262, 254.282, 254.719, 255.657, 255.004, 255.657, 254.719, 254.282, 254.262, 252.926
DISTANTE PROIECT	-10.80, -8.96, -8.36, -7.80, -4.20, -2.10, 0.00, 3.60, 4.16, 4.76, 6.76
COTA TEREN	252.16, 252.26, 252.27, 252.37, 252.50, 253.03, 252.85, 252.88, 252.91, 253.01, 253.09
DISTANTE TEREN	-35.00, -24.38, -23.88, -14.96, -14.20, -11.04, 19.83, 26.02, 30.63, 34.29, 34.84

KM.463+400.00
SEC. 801

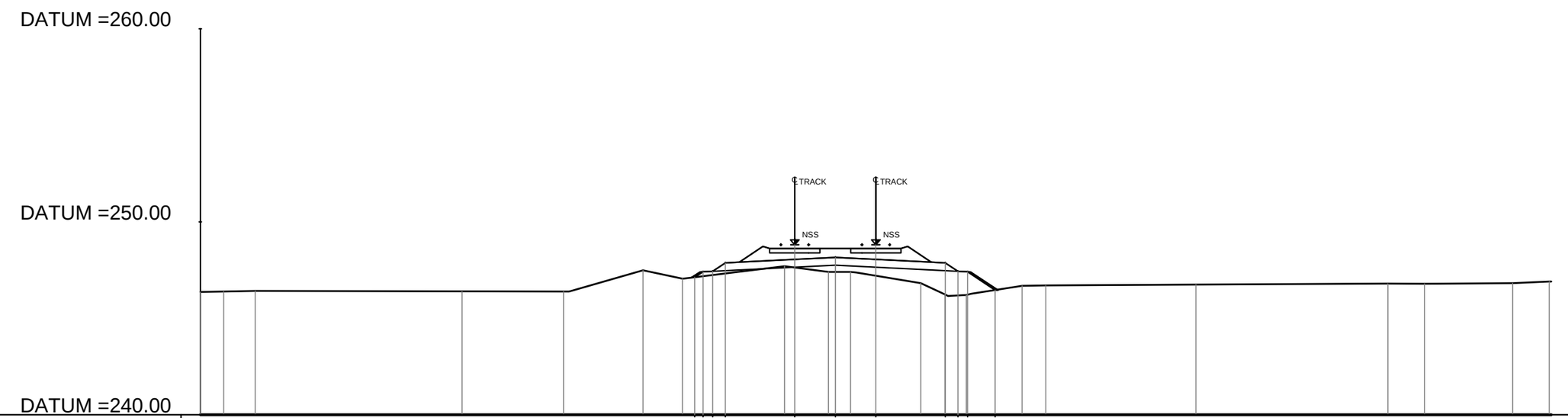

COTA PROIECT	247.123, 247.413, 247.433, 247.871, 248.808, 248.156, 248.808, 247.871, 247.433, 247.413, 246.463
DISTANTE PROIECT	-9.39, -8.96, -8.36, -7.80, -4.20, -2.10, 0.00, 3.60, 4.16, 4.76, 6.18
COTA TEREN	246.37, 246.38, 246.41, 246.39, 246.38, 247.49, 247.06, 247.70, 247.40, 247.40, 246.82, 246.24, 246.20, 246.68, 246.70, 246.74, 246.80, 246.79, 246.82, 246.90
DISTANTE TEREN	-35.00, -33.79, -32.16, -21.44, -16.19, -12.06, -10.02, -4.73, -2.45, -1.31, 2.32, 3.57, 4.69, 7.58, 8.80, 16.59, 26.53, 28.43, 33.00, 34.90

KM.464+000.00
SEC. 804

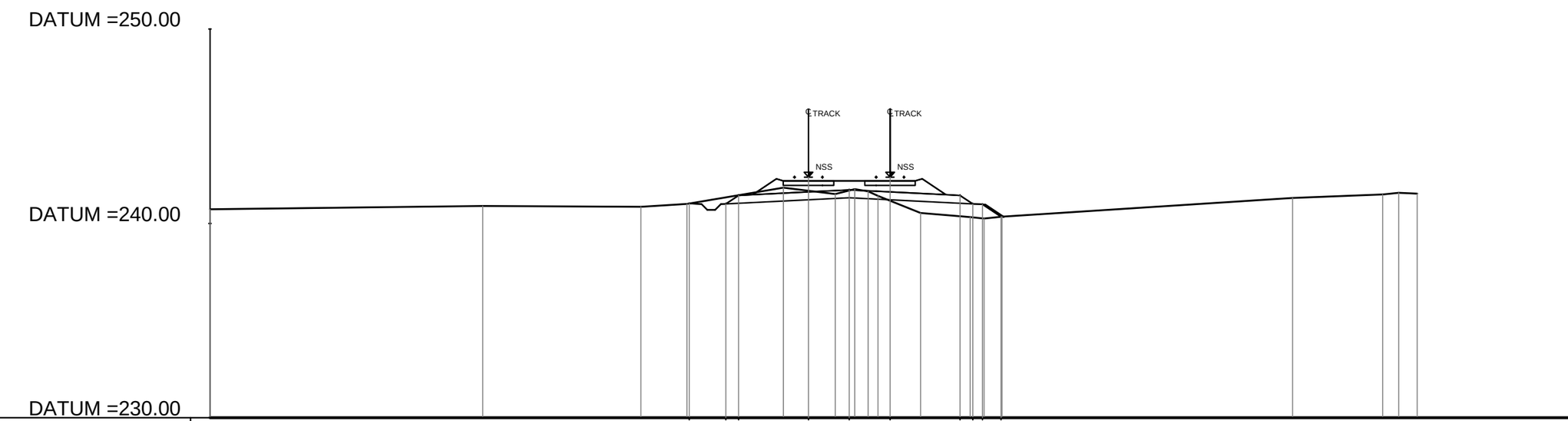

COTA PROIECT	241.023, 241.004, 241.437, 242.375, 241.722, 242.375, 241.437, 241.004, 240.979, 240.343
DISTANTE PROIECT	-10.34, -8.46, -7.80, -4.20, -2.10, 0.00, 3.60, 4.26, 4.76, 5.71
COTA TEREN	240.72, 240.89, 240.85, 241.00, 241.83, 241.51, 241.76, 241.60, 241.41, 240.53, 240.33, 240.32, 240.35, 241.31, 241.49, 241.52, 241.53
DISTANTE TEREN	-35.00, -20.96, -12.82, -10.45, -5.49, -2.82, -1.85, -1.13, -0.62, 1.57, 4.12, 4.84, 5.77, 20.71, 25.35, 26.18, 27.13

KM.463+000.00
SEC. 799

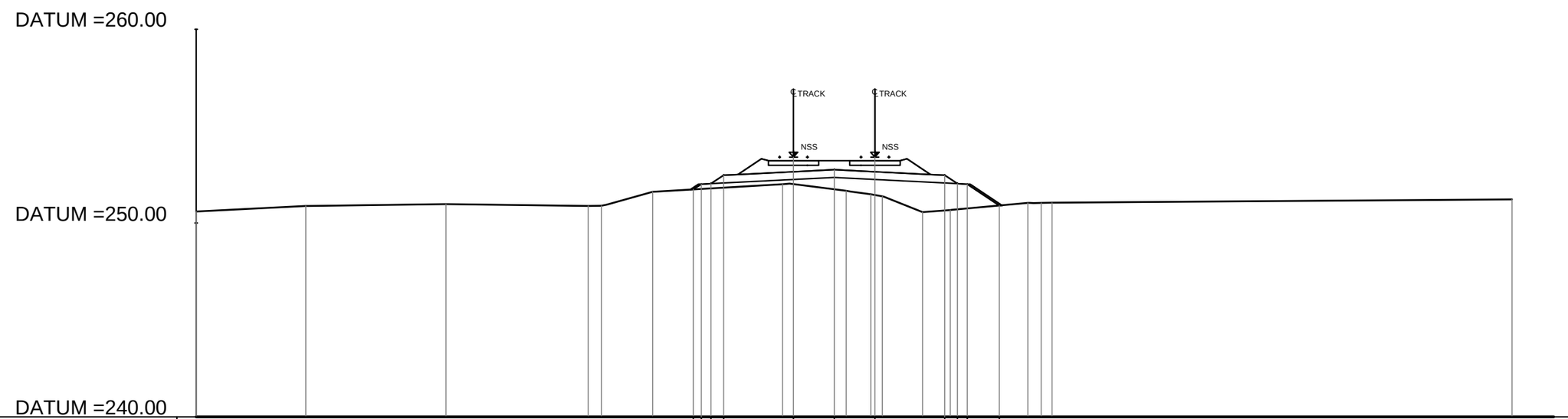

COTA PROIECT	251.738, 252.031, 252.468, 253.405, 252.753, 253.405, 252.468, 252.031, 250.907
DISTANTE PROIECT	-9.36, -8.96, -8.36, -7.80, -4.20, -2.10, 0.00, 3.60, 4.16, 4.76, 6.41
COTA TEREN	250.60, 250.88, 250.97, 250.88, 250.89, 251.61, 252.01, 251.67, 251.48, 251.38, 250.57, 250.67, 251.04, 251.05, 251.05
DISTANTE TEREN	-35.00, -29.35, -22.12, -14.79, -14.11, -11.46, -4.77, -1.48, -0.32, -0.37, 2.45, 3.89, 7.88, 8.51, 9.13, 32.85

KM.463+600.00
SEC. 802

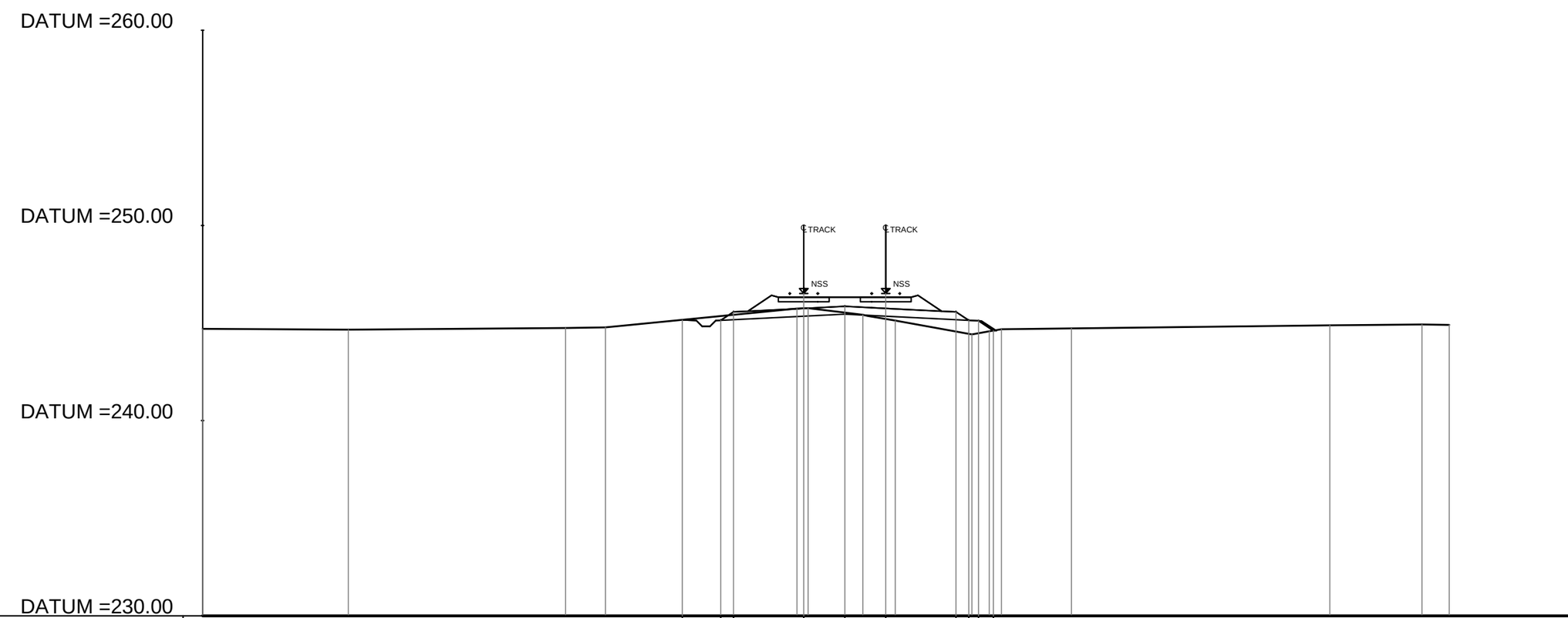

COTA PROIECT	245.163, 245.139, 245.572, 246.510, 245.857, 246.510, 245.572, 245.139, 244.612
DISTANTE PROIECT	-10.43, -8.46, -7.80, -4.20, -2.10, 0.00, 3.60, 4.26, 4.76, 5.51
COTA TEREN	244.71, 244.66, 244.75, 244.78, 245.74, 245.76, 245.43, 245.12, 244.42, 244.58, 244.58, 244.68, 244.73, 244.88, 244.93, 244.90
DISTANTE TEREN	-35.00, -27.53, -16.40, -14.36, -4.55, -3.98, -1.18, 0.48, 4.41, 5.30, 5.49, 5.92, 9.51, 22.75, 27.48, 28.87

KM.464+200.00
SEC. 805

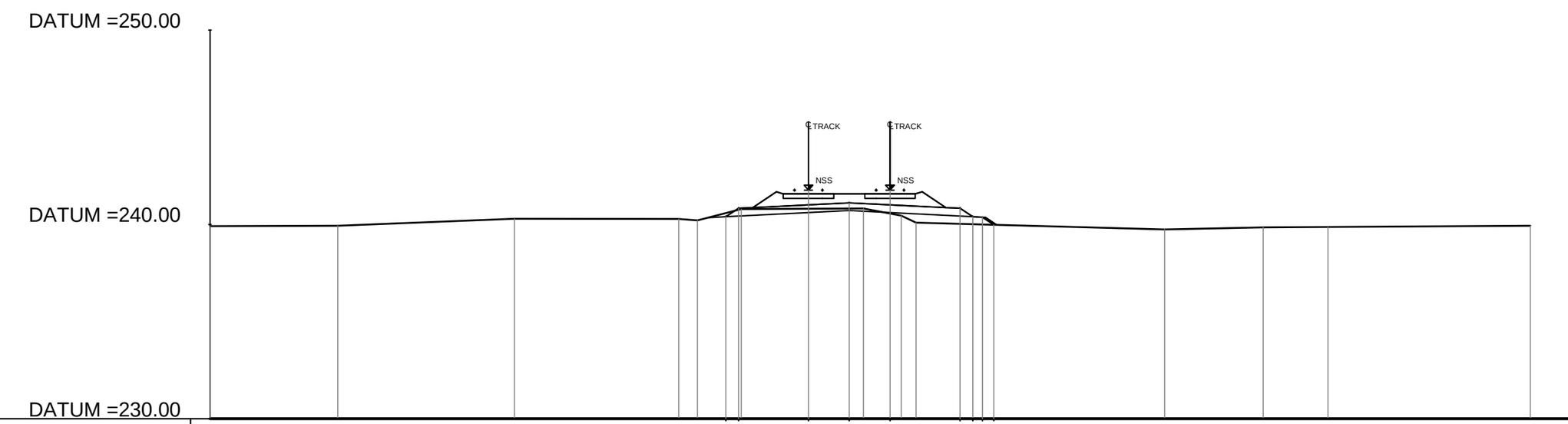

COTA PROIECT	240.394, 240.827, 241.764, 241.112, 241.764, 240.827, 240.394, 239.984
DISTANTE PROIECT	-8.46, -7.80, -4.20, -2.10, 0.00, 3.60, 4.26, 4.76, 5.33
COTA TEREN	239.91, 239.93, 240.29, 240.28, 240.21, 240.79, 240.82, 240.45, 240.09, 239.74, 239.85, 239.87, 239.93
DISTANTE TEREN	-35.00, -28.42, -19.34, -10.87, -9.91, -7.66, -1.37, 0.58, 1.34, 14.13, 19.21, 22.53, 32.95

KM.463+200.00
SEC. 800

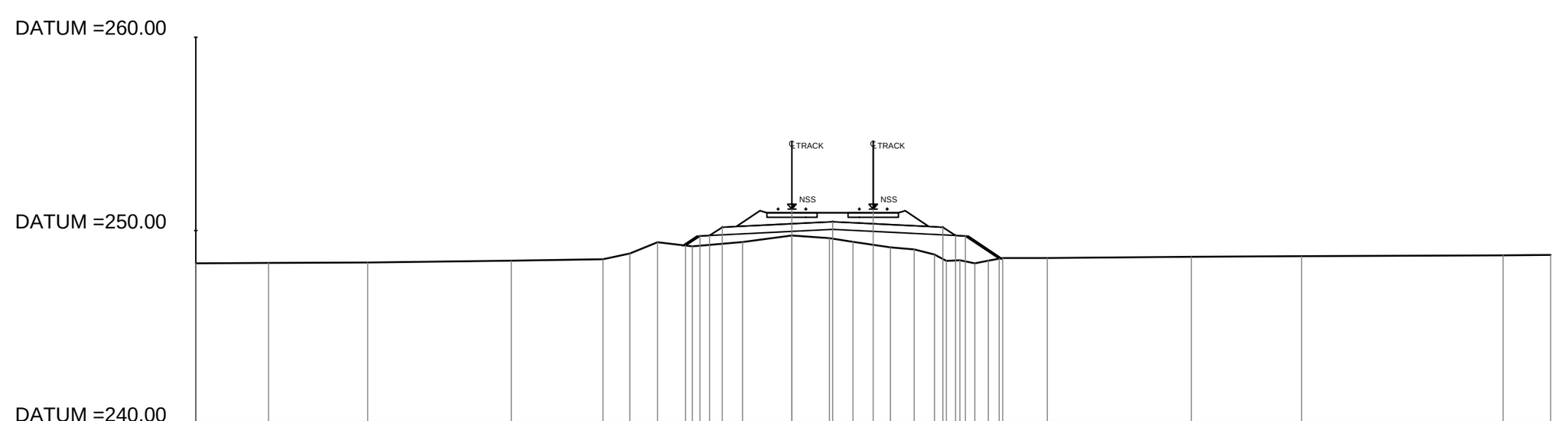

COTA PROIECT	249.219, 249.731, 250.169, 251.107, 250.454, 251.107, 250.169, 249.731, 248.542
DISTANTE PROIECT	-9.69, -8.96, -8.36, -7.80, -4.20, -2.10, 0.00, 3.60, 4.16, 4.76, 6.51
COTA TEREN	248.31, 248.32, 248.35, 248.44, 248.51, 248.81, 249.39, 249.18, 249.40, 249.74, 249.61, 249.41, 249.13, 249.02, 248.76, 248.46, 248.40, 248.41, 248.58, 248.64, 248.67, 248.71, 248.73
DISTANTE TEREN	-35.00, -31.25, -26.12, -18.70, -13.96, -12.58, -11.15, -9.35, -6.76, -4.20, -2.27, -1.05, 0.89, 2.12, 3.16, 3.40, 4.48, 5.15, 5.55, 6.69, 9.00, 16.43, 22.13, 32.54, 35.00

KM.463+800.00
SEC. 803

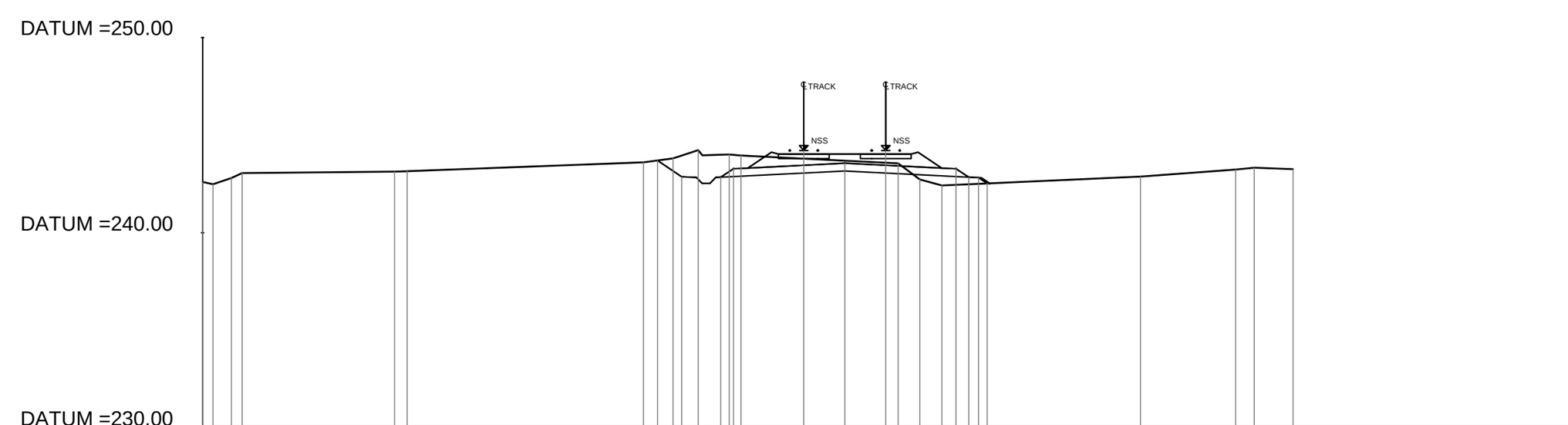

COTA PROIECT	243.695, 242.866, 242.841, 243.273, 244.211, 243.558, 244.211, 243.273, 242.841, 242.826, 242.525
DISTANTE PROIECT	-11.70, -10.46, -8.46, -7.80, -4.20, -2.10, 0.00, 3.60, 4.26, 4.76, 5.19
COTA TEREN	242.60, 242.88, 242.90, 243.05, 243.12, 243.15, 243.60, 243.80, 244.22, 244.00, 243.95, 243.55, 242.72, 242.42, 242.88, 243.23, 243.32, 243.25
DISTANTE TEREN	-35.00, -34.07, -33.43, -32.97, -25.17, -24.52, -12.41, -10.90, -9.61, -8.02, -7.42, 0.63, 1.75, 2.88, 13.05, 17.93, 18.88, 20.87

KM.464+400.00
SEC. 806

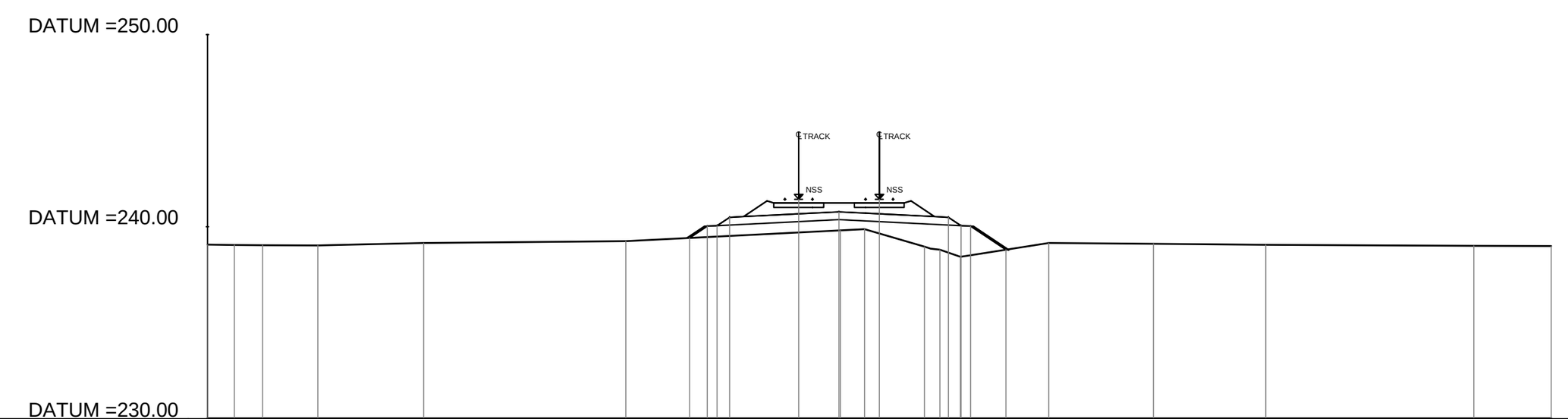

COTA PROIECT	239.413, 240.052, 240.485, 241.423, 240.770, 241.423, 240.485, 240.052, 240.028, 238.802
DISTANTE PROIECT	-9.88, -8.96, -8.36, -7.80, -4.20, -2.10, 0.00, 3.60, 4.16, 4.76, 6.59
COTA TEREN	239.06, 239.04, 239.04, 239.03, 239.15, 239.25, 239.80, 239.87, 238.96, 238.80, 238.43, 239.15, 239.10, 239.05, 239.00, 239.00
DISTANTE TEREN	-35.00, -33.60, -32.13, -29.25, -23.74, -13.21, -2.03, -0.77, 2.35, 3.15, 4.23, 8.83, 14.28, 20.14, 30.97, 35.00

REV.	DATA/DATE	DESCRIERE MODIFICARE / MODIFICATION DESCRIPTION
A	Mai 2020	Prima ediție SFF / FFS First submission
B	Sept 2020	Conform solicitărilor Beneficiarului din act nr.11/2/504/2020
C		
D		

FAZA / PHASE	NUME / NAME	SEMNATURA / SIGNATURE
APROBAT / APPROVED	S. Menichini	[signature]
VERIFICAT / CHECKED	S. Menichini	[signature]
INTOCMIT / ELABORATED	F. Sorge	[signature]
SCARA / SCALE	1:500	FOAIE / SHEET 95 din 100 / 95 of 100

Cofinanta de Mecanismul pentru interconectarea Europei al Uniunii Europene

DATA / DATE: Mai 2020

CLIENT / CLIENT: C.N.C.F. "C.F.R." - S.A.

CONSULTANT / CONSULTANT: ITALFERR (Gruppo Ferrovie dello Stato Italiane, Lider Asocierea), ISPCF (Fondat in 1947), ITALROM Inginerie Internationala S.r.l.

STUDIU DE FEZABILITATE PENTRU REABILITARE A
LINIEI FEROVIARE CRAIOVA - CARANSEBEŞ /
FEASIBILITY STUDY FOR THE REHABILITATION OF THE
RAILWAY LINE CRAIOVA - CARANSEBES

DENUMIRE / TITLE:

Profil Transversal km 462+800 - km 464+400 - 95 din 100
Cross Sections km 462+800 - km 464+400 - 95 of 100

CODIFICARE / CODIFICATION SYSTEM:

NUMAR PROIECT	NUMAR SECTIUNE	FAZA DE PROIECTARE	STATIE / INTERVAL	TIP DOCUMENT	SPECIALITATEA	NUMAR OBIECT	NUMEROTARE PROGRESIVA	REVIZIE
E218	0	SF	00	W8	AL	0	06	095	B