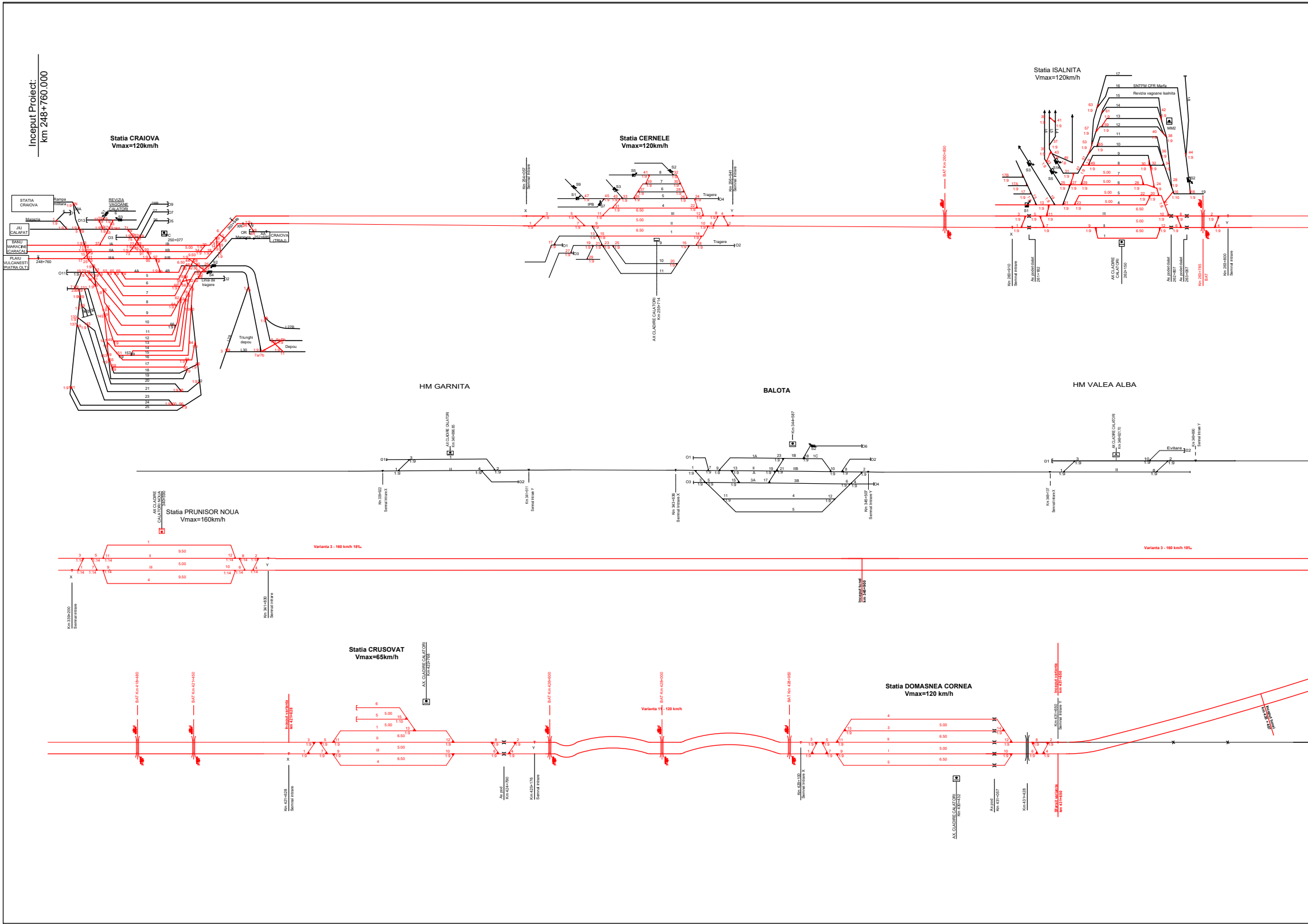
Inceput Proiect:
km 248+760.000
Statia CRAIOVA
Vmax=120km/h
STATIA CRAIOVA
Rampa militara
REVIZIA VAGOANE CALATORI
Magazia
JIU CALAFAT
BANU MARACINE (CARACAL)
PLAIU VULCANESTI PIATRA OLT
248+760
CRAIOVA (TRIAJ)
Linia de tragere
Triunghi depou
Depou
Statia CERNELE
Vmax=120km/h
Tragere
AX CLADIRE CALATORI Km 255+714
Statia ISALNITA
Vmax=120km/h
SNTFM CFR Marfa
Revizia vagoane Isalnita
HM GARNITA
BALOTA
HM VALEA ALBA
Evitare
Statia PRUNISOR NOUA
Vmax=160km/h
AX CLADIRE CALATORI NOUA
Varianta 3 - 160 km/h 18‰
Inceput tunel km 346+900
Statia CRUSOVAT
Vmax=65km/h
AX CLADIRE CALATORI Km 422+768
Varianta 11 - 120 km/h
Statia DOMASNEA CORNEA
Vmax=120 km/h
Inceput varianta km 421+828
Inceput varianta km 431+650
Sfarsit varianta km 431+650
Semnal intrare

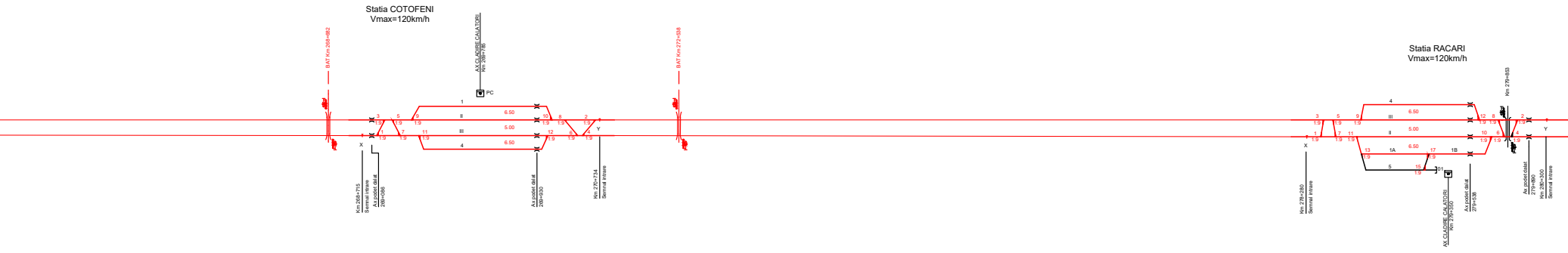
Statia COTOFENI
Vmax=120km/h
AX CLADIRE CALATORI
Km 269+785
PC
BAT Km 268+882
BAT Km 272+058
Km 268+715
Semnal intrare
Ax podet dalat
269+086
Ax podet dalat
269+930
Km 270+734
Semnal intrare
Statia RACARI
Vmax=120km/h
Km 279+853
Km 278+280
Semnal intrare
AX CLADIRE CALATORI
Km 279+350
Ax podet dalat
279+538
Ax podet dalat
279+880
Km 280+300
Semnal intrare

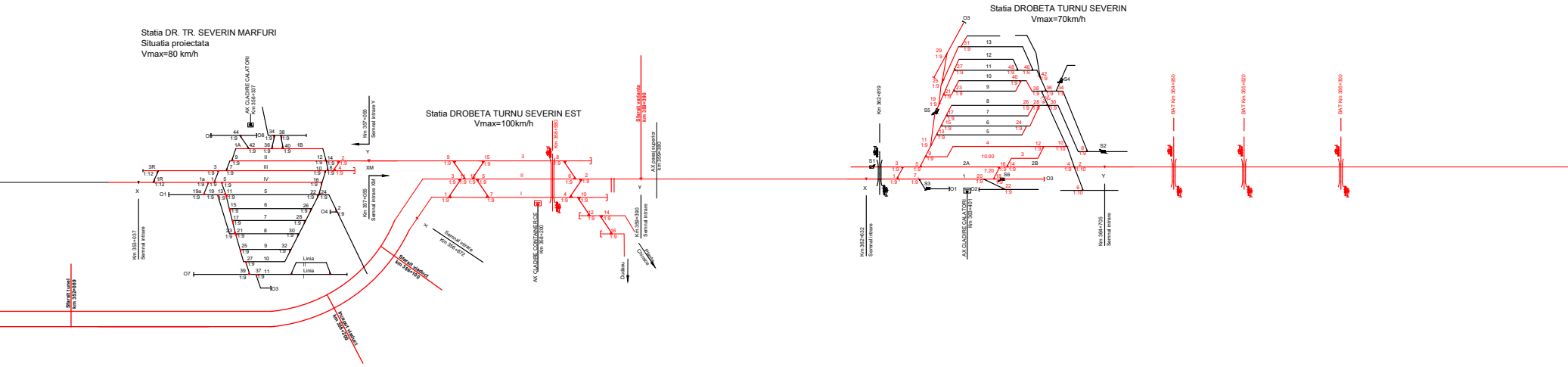
Statia DR. TR. SEVERIN MARFURI
Situatia proiectata
Vmax=80 km/h
AX CLADIRE CALATORI
Km 356+307
Km 357+005
Semnal intrare Y
Km 357+005
Semnal intrare XM
Km 353+037
Semnal intrare
Sfarsit tunel
km 352+089
Linia
Statia DROBETA TURNU SEVERIN EST
Vmax=100km/h
Sfarsit varianta
km 359+130
AX pasaj superior
Km 359+380
Km 359+380
Semnal intrare
AX CLADIRE CONTAINER CE
Km 358+200
Semnal intrare
Km 356+872
Sfarsit viaduct
km 356+100
Inceput viaduct
km 355+240
Dudasu
Bistrita
Statia DROBETA TURNU SEVERIN
Vmax=70km/h
Km 362+819
Km 362+632
Semnal intrare
AX CLADIRE CALATORI
Km 363+401
Km 364+705
Semnal intrare
BAT Km 364+960
BAT Km 365+920
BAT Km 366+300

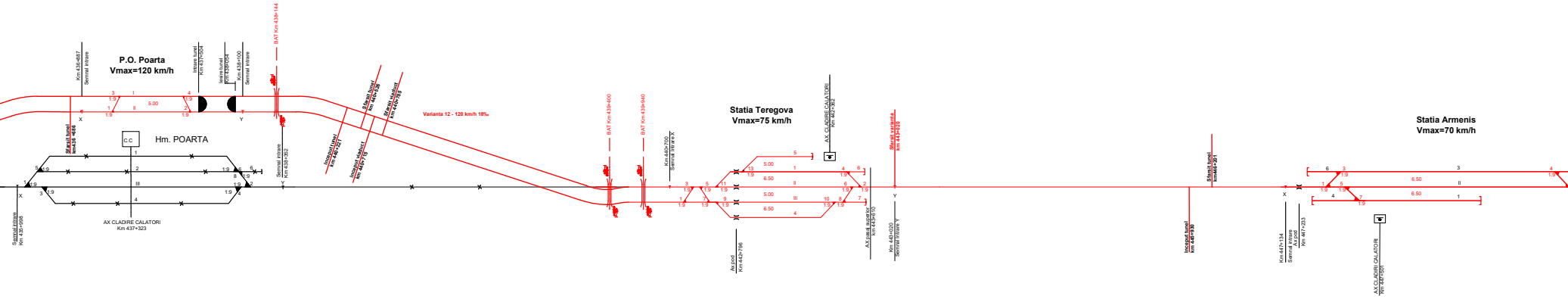
P.O. Poarta
Vmax=120 km/h
Km 436+487
Semnal intrare
Intrare tunel
Km 437+504
Iesire tunel
Km 438+064
Km 438+100
Semnal intrare
BAT Km 438+144
Hm. POARTA
C.C
AX CLADIRE CALATORI
Km 437+323
Semnal intrare
Km 435+998
Semnal intrare
Km 438+352
Sfarsit tunel
km436+666
Sfarsit tunel
km 440+338
Sfarsit viaduct
km 440+795
Inceput tunel
km 440+127
Inceput viaduct
km 440+715
Varianta 12 - 120 km/h 18‰
BAT Km 439+400
BAT Km 439+940
Km 440+700
Semnal intrare X
Statia Teregova
Vmax=75 km/h
AX CLADIRE CALATORI
Km 441+302
Ax pod
Km 442+196
AX pasaj superior
km 443+610
Km 445+020
Semnal intrare Y
Sfarsit varianta
km 443+830
Sfarsit tunel
km446+361
Inceput tunel
km 445+930
Statia Armenis
Vmax=70 km/h
Km 447+134
Semnal intrare
Ax pod
Km 447+233
AX CLADIRE CALATORI
Km 447+501

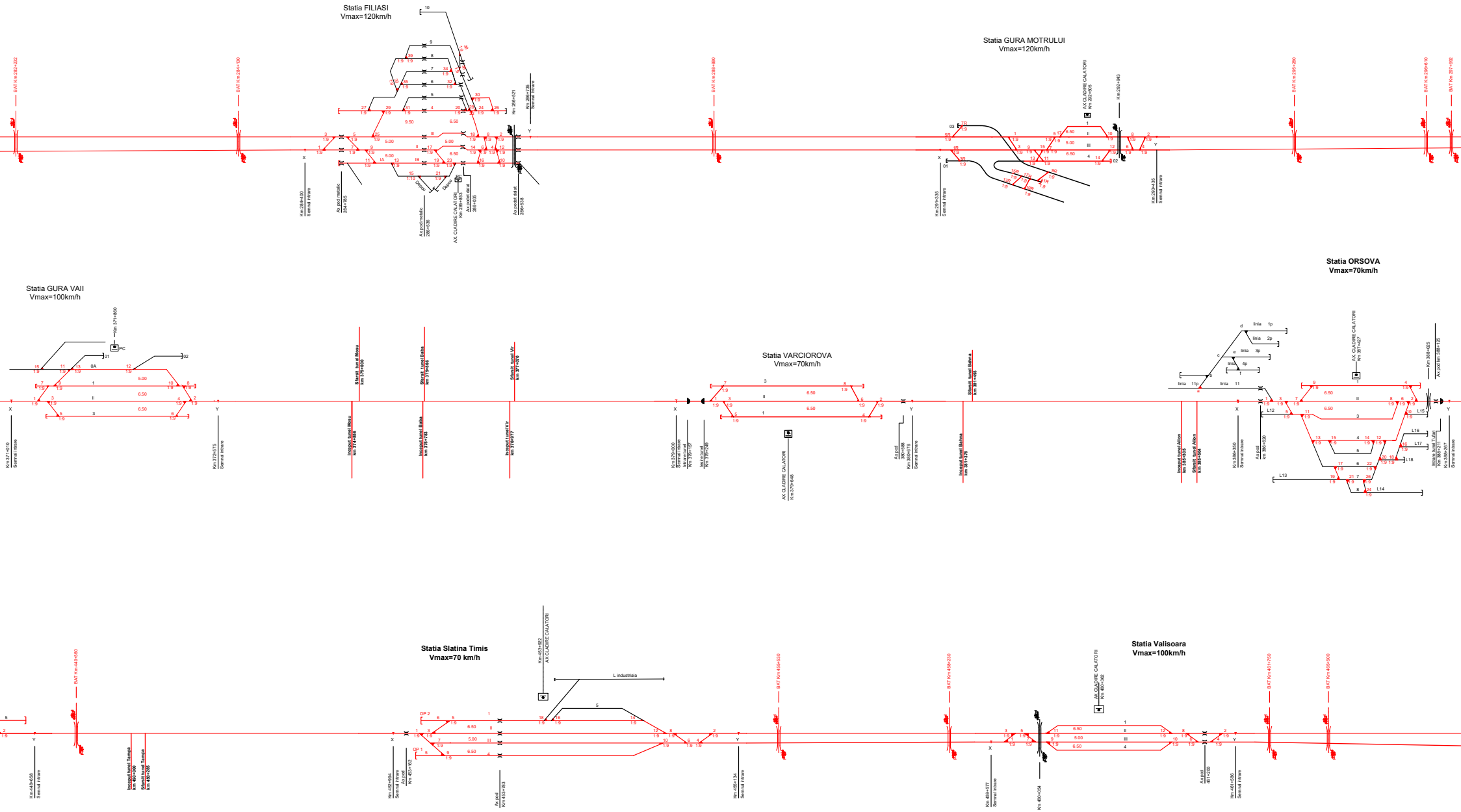

Statia FILIASI
Vmax=120km/h
Statia GURA MOTRULUI
Vmax=120km/h
Statia GURA VAII
Vmax=100km/h
Statia VARCIOROVA
Vmax=70km/h
Statia ORSOVA
Vmax=70km/h
Statia Slatina Timis
Vmax=70 km/h
Statia Valisoara
Vmax=100km/h
BAT Km 282+252
BAT Km 284+150
BAT Km 288+980
Km 284+400
Semnal intrare
Ax pod metalic
284+785
Ax pod metalic
286+536
AX CLADIRE CALATORI
Km 286+553
Ax podet dalat
286+035
Ax podet dalat
286+538
Km 286+521
Km 286+735
Semnal intrare
Depou
AX CLADIRE CALATORI
Km 292+505
Km 292+943
Km 291+335
Semnal intrare
Km 293+435
Semnal intrare
Km 371+010
Semnal intrare
Km 371+860
PC
Km 372+575
Semnal intrare
Inceput tunel Mosu
Sfarsit tunel Mosu
Inceput tunel Balta
Sfarsit tunel Balta
Inceput tunel Vir
Sfarsit tunel Vir
Km 379+000
Semnal intrare
AX CLADIRE CALATORI
Km 379+648
Inceput tunel Bahna
Sfarsit tunel Bahna
Inceput tunel Ailon
Sfarsit tunel Ailon
Km 386+350
Semnal intrare
AX CLADIRE CALATORI
Km 387+427
Km 388+025
Ax pod km 388+125
linia 1p
linia 2p
linia 3p
linia 4p
linia 11
L12
L13
L14
L15
L16
L17
L18
BAT Km 449+060
Km 449+658
Semnal intrare
Inceput tunel Tampa
Sfarsit tunel Tampa
Km 452+964
Semnal intrare
Ax pod
Km 453+162
Ax pod
Km 453+783
Km 453+922
AX CLADIRE CALATORI
L industriala
Km 455+134
Semnal intrare
BAT Km 455+530
BAT Km 458+230
Km 459+577
Semnal intrare
Km 460+054
AX CLADIRE CALATORI
Km 460+262
Ax pod
461+200
Km 461+586
Semnal intrare
BAT Km 461+750
BAT Km 465+500
OP 1
OP 2
1:9
6.50
5.00
9.50
X
Y

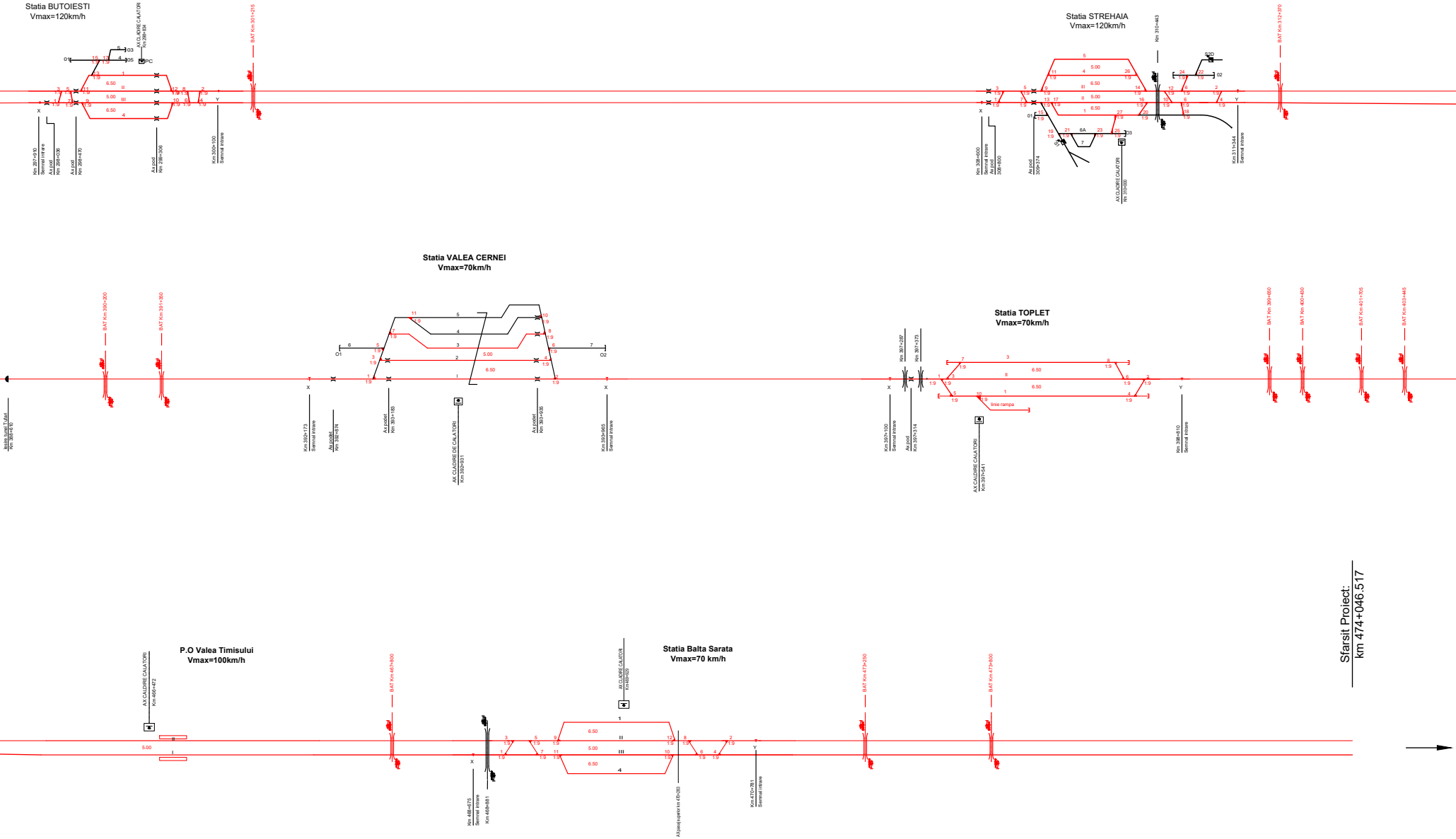
Statia BUTOIESTI
Vmax=120km/h
AX CLADIRE CALATORI Km 298+834
PC
01
03
05
5
4
15 1:9
17 1:9
13 1:9
1
6.50
II
5.00
III
6.50
4
3 1:9
5 1:9
11 1:9
1 1:9
7 1:9
9 1:9
12 1:9
8 1:9
2 1:9
10 1:9
6 1:9
4 1:9
X
Y
Km 297+910 Semnal intrare
Ax pod Km 298+036
Ax pod Km 298+470
Ax pod Km 299+306
Km 300+100 Semnal intrare
BAT Km 301+215
Statia STREHAIA
Vmax=120km/h
Km 310+443
BAT Km 312+370
5
5.00
4
6.50
III
5.00
II
6.50
1
6A
7
S2D
02
01
D3
Km 308+600 Semnal intrare
Ax pod 308+800
Ax pod 309+374
AX CLADIRE CALATORI Km 310+000
Km 311+344 Semnal intrare
Statia VALEA CERNEI
Vmax=70km/h
BAT Km 390+200
BAT Km 391+350
O1
O2
5
4
3
2
I
5.00
6.50
6
7
Iesire tunel Tufari Km 388+610
Km 392+173 Semnal intrare
Ax podet Km 392+874
Ax podet Km 393+183
AX CLADIRE DE CALATORI Km 392+931
Ax podet Km 393+935
Km 393+965 Semnal intrare
Statia TOPLET
Vmax=70km/h
Km 397+287
Km 397+373
3
II
1
6.50
6.50
linie rampa
Km 397+100 Semnal intrare
Ax pod Km 397+314
AX CALDIRE CALATORI Km 397+541
Km 398+810 Semnal intrare
BAT Km 399+650
BAT Km 400+430
BAT Km 401+705
BAT Km 403+445
P.O Valea Timisului
Vmax=100km/h
AX CALDIRE CALATORI Km 466+472
5.00
II
I
BAT Km 467+800
Statia Balta Sarata
Vmax=70 km/h
AX CLADIRE CALATOR Km 469+929
1
6.50
II
5.00
III
6.50
4
Km 468+675 Semnal intrare
Km 468+881
AX pasaj superior km 470+283
Km 470+781 Semnal intrare
BAT Km 473+250
BAT Km 473+800
Sfarsit Proiect:
km 474+046.517

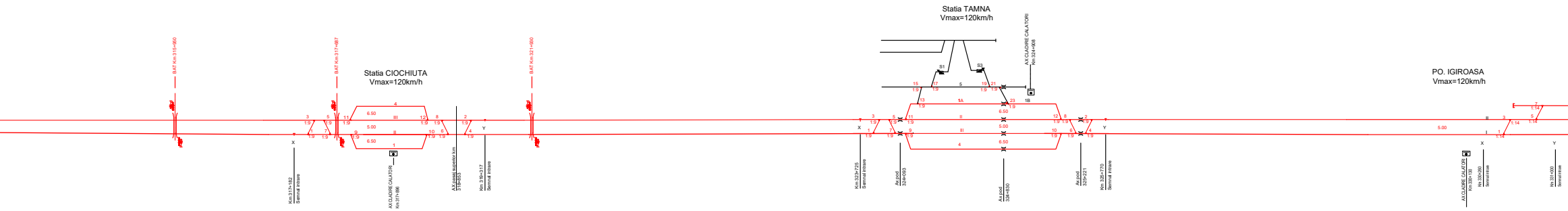
BAT Km 315+950
BAT Km 317+687
Statia CIOCHIUTA
Vmax=120km/h
X
Km 317+182
Semnal intrare
AX CLADIRE CALATORI
Km 317+896
AX pasaj superior km
318+853
Y
Km 319+317
Semnal intrare
BAT Km 321+930
Statia TAMNA
Vmax=120km/h
S1
S3
AX CLADIRE CALATORI
Km 324+908
1A
1B
II
III
6.50
5.00
X
Km 323+725
Semnal intrare
Ax pod
324+093
Ax pod
324+830
Ax pod
325+221
Y
Km 325+770
Semnal intrare
PO. IGIROASA
Vmax=120km/h
5.00
AX CLADIRE CALATORI
Km 330+130
X
Km 330+260
Semnal intrare
Y
Km 331+000
Semnal intrare
1:9
1:14

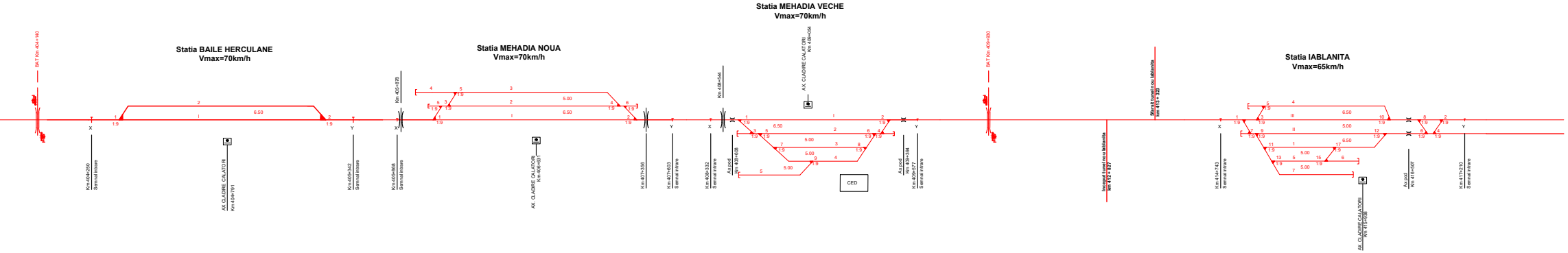
BAT Km 404+140
Statia BAILE HERCULANE
Vmax=70km/h
X
Km 404+250
Semnal intrare
AX CLADIRE CALATORI
Km 404+791
6.50
Y
Km 405+342
Semnal intrare
Km 405+878
X
Km 405+868
Semnal intrare
Statia MEHADIA NOUA
Vmax=70km/h
5.00
6.50
AX. CLADIRE CALATORI
Km 406+631
Km 407+356
Y
Km 407+603
Semnal intrare
Km 408+544
X
Km 408+332
Semnal intrare
Statia MEHADIA VECHE
Vmax=70km/h
AX. CLADIRE CALATORI
Km 409+054
Ax pod
Km 408+608
CED
Ax pod
Km 409+394
Y
Km 409+577
Semnal intrare
BAT Km 409+930
Inceput tunel nou Iablanita
km 412 + 827
Sfarsit tunel nou Iablanita
km 413 + 323
Statia IABLANITA
Vmax=65km/h
X
Km 414+743
Semnal intrare
AX. CLADIRE CALATORI
Km 415+938
Ax pod
Km 416+507
Y
Km 417+210
Semnal intrare
1:9

LEGENDA / LEGEND

▬	Linie existenta - suprastructura SB / Existing railway line-SB superstructure
🟥	Linie proiectata - suprastructura noua / Designed railway line - new superstructure
∠	Aparate de cale existente / Existing turnouts
∠	Aparate de cale noi / New turnouts
▣	Cladire calatori / Passenger building
X	Semnal Intrare Cap X / Home signal X
Y	Semnal Intrare Cap Y / Home signal Y
)(	Pod / Bridge
‖	Trecere la nivel / Level crossing

CARANSEBES

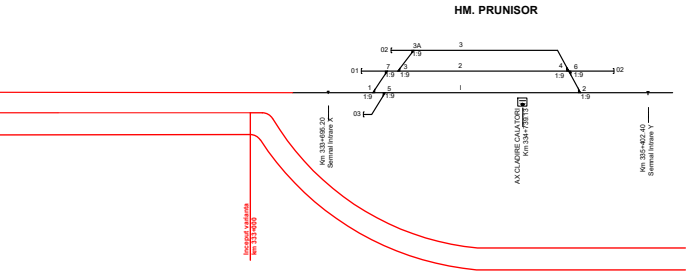
HM. PRUNISOR
02
3A
1:9
3
01
7
1:9
3
1:9
2
4
1:9
6
1:9
02
1
1:9
5
1:9
I
2
1:9
03
Km 333+696.20
Semnal Intrare X
AX CLADIRE CALATORI
Km 334+739.13
Km 335+402.40
Semnal Intrare Y
Inceput varianta
km 333+000

Cofinanțat de Mecanismul pentru
Interconectarea Europei al Uniunii Europene

CLIENT / CLIENT

C.N.C.F. "C.F.R." - S.A.

CONSULTANT / CONSULTANT

Faza Phase	Pozitia Position	Nume Name	Data Date	Semnatura Signature
Aprobat Approved	Manager de Proiect Project Manager	Sergio MENICHINI	09.2020	
Verificat Checked	Expert Cheie Key Expert	Sergio MENICHINI	09.2020	
Întocmit Elaborated	Proiectant Designer	Ioana CRACIUN	09.2020	

SUBCONSULTANT / SUBCONSULTANT

Aprobat Approved	Responsabil Subconsultant Subconsultant Responsible			
Întocmit Elaborated	Proiectant Designer			

Studiu de Fezabilitate pentru Reabilitarea liniei feroviare
Craiova - Drobeta Turnu Severin - Caransebes,
parte a Coridorului Orient/Est Mediteranean -
Feasibility Study For The Rehabilitation Of The Railway Line Craiova - Caransebes

Proiect/Project
74 / 2018
Faza/Phase
S.F.

Denumire / Title :

PLAN SCHEMATIC TRONSON CRAIOVA- CARANSEBES
ALTERNATIVA 2

Codificare / Codification System

E218 0 SF 00 DX SL 0 00 001 1

Istoricul reviziilor / Revision History

Rev.	Data/Date	Descriere Modificare / Modification description
1	09.2020	Modificari conform adresa nr.11/2/504/2020
2		
3		
4		

Responsabilitatea privind această publicație revine integral autorului. Uniunea Europeană nu este responsabilă pentru modul în care sunt utilizate informațiile publicate.
The contents of this publication are the sole responsibility of (name of the implementing partner) and do not necessarily reflect the opinion of the European Union.