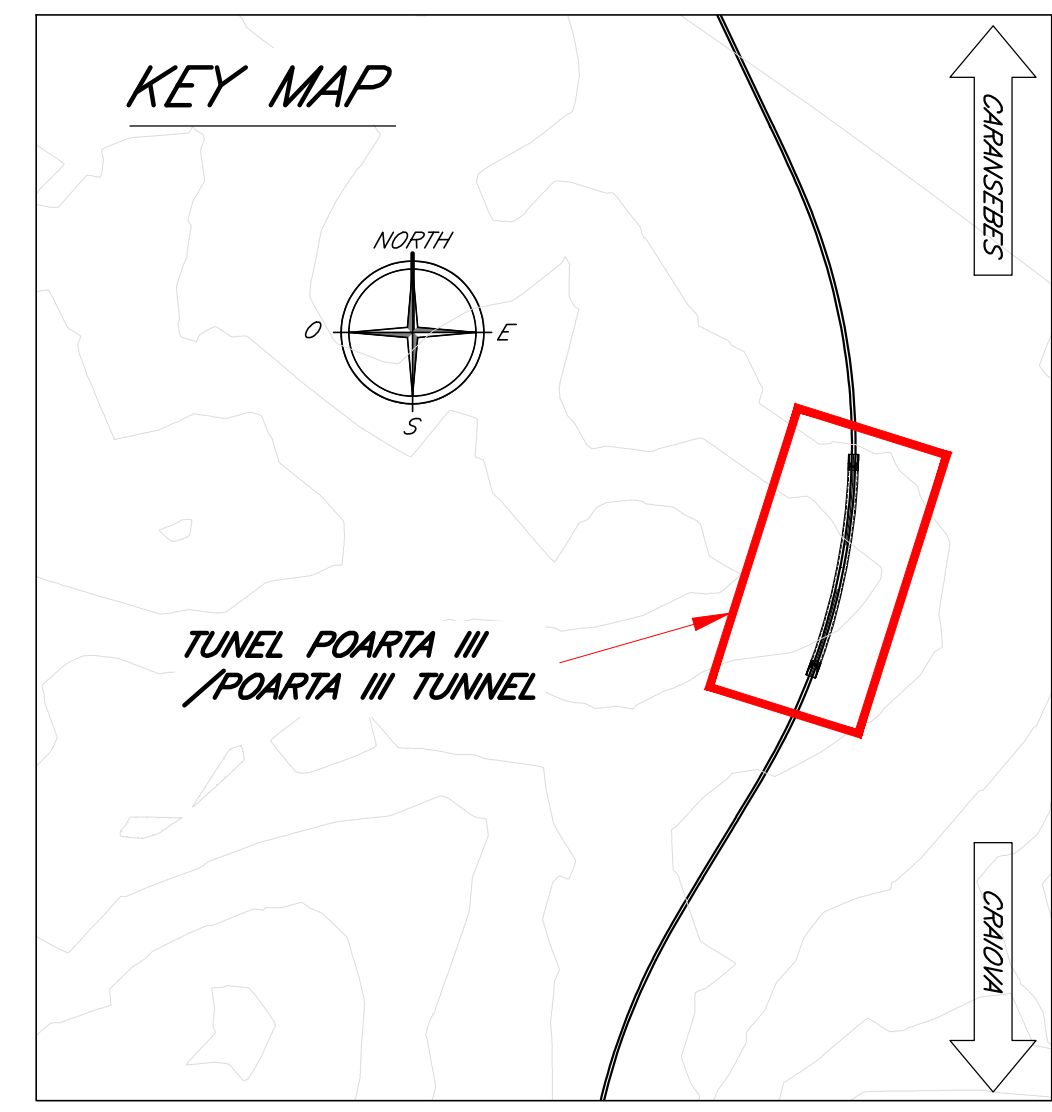
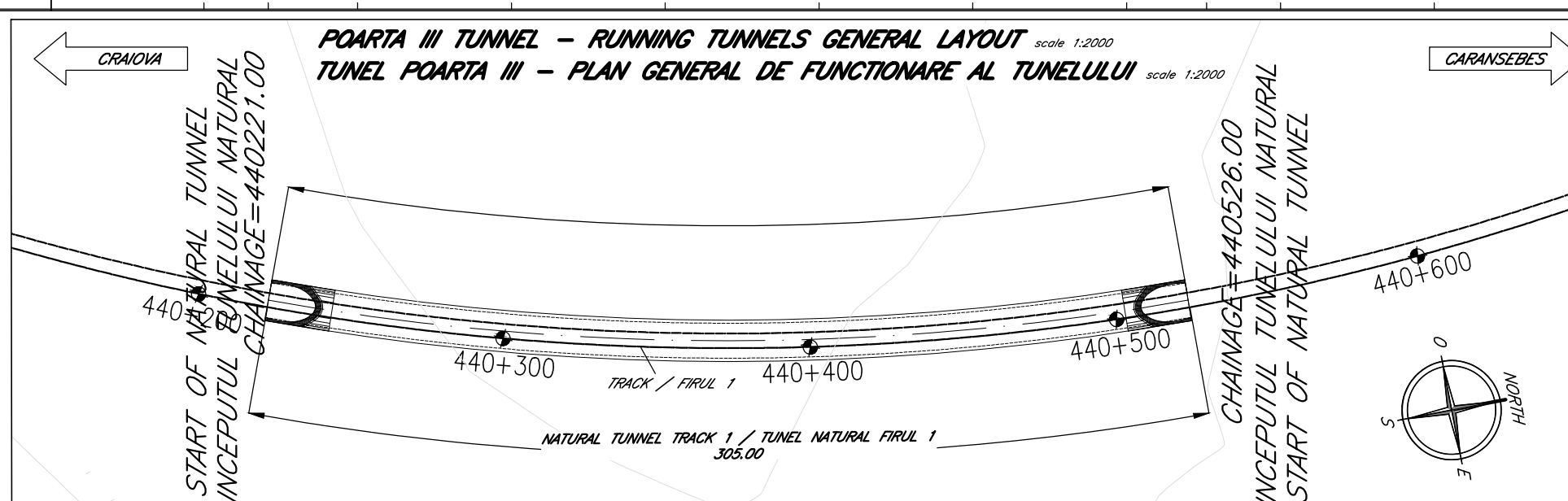





REF. LEVEL=408.00m
COTA DE REF.=408.00m




DESIGN LEVEL COTE PROIECTATE	415.100	414.728	414.198	413.820	413.594	413.467	413.223	413.263	413.200		
GROUND LEVEL COTE TERENULUI	425.561	427.230	430.228	438.412	447.344	458.547	482.673	421.882	419.794	416.954	405.922
HECTOMETERS - HECTOMETRI	4402	4403	4404	4405	4406						
PARTIAL DIST. - DIST. PARTALA		29.00	50.00	50.00	50.00	50.00	50.00	50.00	50.00	50.00	
CHAINAGE KM PROGRESIV	440200.00	440221.00	440250.00	440300.00	440350.00	440400.00	440450.00	440500.00	440526.00	440550.00	440600.00





CLIENT / CLIENT **C.N.C.F. "C.F.R." - S.A.**

CONSULTANT / CONSULTANT

Faza Phase	Positia Position	Nume Name	Data Date	Semnatura Signature
Aprobat Approved	Manager de Proiect Project Manager	Sergio MENICHINI	06.2020	<i>Sergio</i>
Verificat Checked	Expert Cheie Key Expert	Lorenzo SABINI	06.2020	<i>Lorenzo</i>
Intocmit Elaborated	Proiectant Designer	Giovanni VOIRO	06.2020	<i>Giovanni</i>

SUBCONSULTANT / SUBCONSULTANT

Aprobat Approved	Responsabil Subconsultant Subconsultant Responsible			
Intocmit Elaborated	Proiectant Designer			

Proiect/Project
74 / 2018
Faza/Phase
S.F.

Denumire / Title :
Tunel Poarta III - Planul si Profilul General - Linia I
Poarta III Tunnel - Generale Plan and Profile - Track I

Codificare / Codification System
E 2 1 8 I S F 5 5 K Z T U 0 0 0 0 1 A

Istoricul reviziilor / Revision History

Rev.	Data/Date	Descriere Modificare / Modification description
1		
2		
3		
4		

Responsabilitatea privind această publicație revine integral autorului. Uniunea Europeană nu este responsabilă pentru modul în care sunt utilizate informațiile publicate.
The contents of this publication are the sole responsibility of (name of the implementing partner) and do not necessarily reflect the opinion of the European Union.