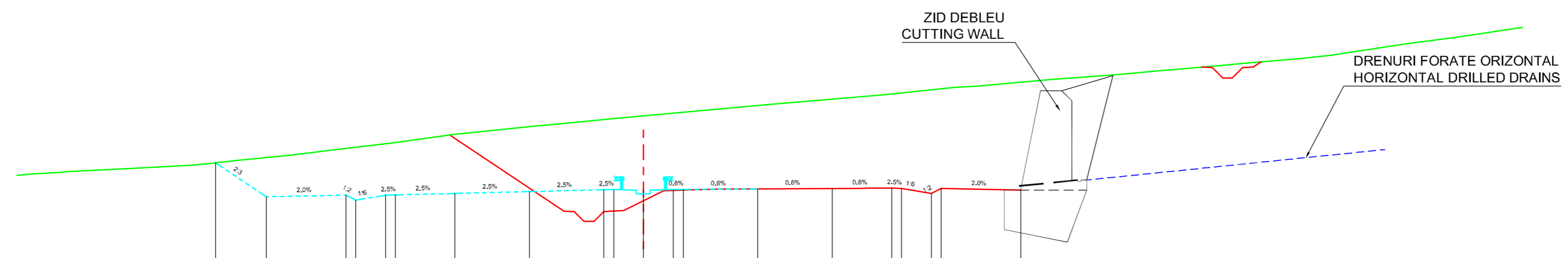


Datum level=995.000  
Plan de referinta

Grade levels																					
Cote proiect		999.71	1001.83	1001.86	1001.81	1001.89	1001.98	1002.08	1002.09	1002.09	1002.08	1002.00	1001.92	1001.86	1001.85	1001.60	1001.84				
Offsets																					
Distante		-16.93	-13.75	-13.02	-12.50	-9.50	-5.75	-2.00	-1.50	0.00	1.50	2.00	5.75	9.50	12.50	13.00	14.50	15.44			
Ground levels																					
Cote teren	999.22		1000.00	1000.10	1000.18				1001.33	1001.47	1001.53	1001.60	1001.62	1001.66	1001.67	1001.74	1001.75	1001.81	1001.81	1001.90	1002.00
Offsets																					
Distante	-21.29		-14.35	-13.63	-12.54			-1.21	1.37	3.34	4.73	6.91	8.92	9.30	12.00	12.45	14.33	14.70	16.84	18.19	22.63

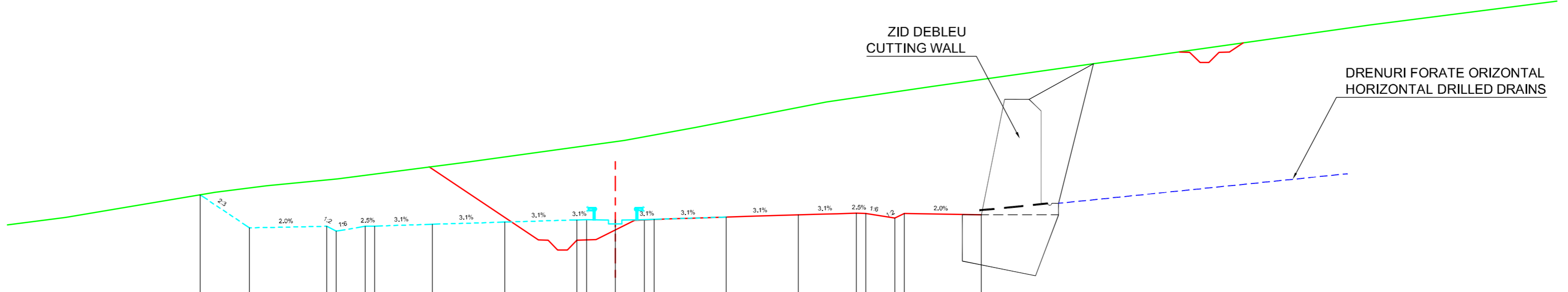
Km=11+940.00



Datum level=998.000  
Plan de referinta

Grade levels																																											
Cote proiect			1004.57	1002.85	1002.83	1002.68	1002.94	1002.95	1003.02	1003.12	1003.21	1003.22	1003.22	1003.22	1003.23	1003.25	1003.27	1003.29	1003.28	1003.03	1003.28	1003.20																					
Offsets																																											
Distante			-21.57	-19.00	-15.00	-14.50	-13.00	-12.50	-9.50	-5.75	-2.00	-1.50	0.00	1.50	2.00	5.75	9.50	12.50	13.00	14.50	15.00	19.00																					
Ground levels	1004.00	1004.09	1004.12	1004.28	1004.45	1004.51	1004.70	1004.95	1005.24	1005.58	1006.00	1006.41	1006.55	1006.79	1007.51	1008.00	1008.37	1008.43	1008.77	1009.03	1009.20	1009.48	1009.57	1009.83	1009.86	1010.00	1010.58	1010.90															
Cote teren																																											
Offsets																																											
Distante	-30.85	-29.35	-29.08	-25.99	-22.83	-22.08	-20.39	-17.78	-15.49	-12.59	-9.56	-5.61	-4.12	-1.53	6.29	12.11	15.63	16.85	20.60	24.05	25.87	29.02	30.10	33.08	33.42	34.66	38.43	40.91															

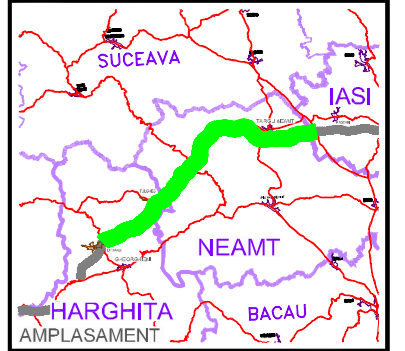
Km=11+980.00



Datum level=1001.000  
Plan de referinta

Grade levels																																											
Cote proiect		1007.17	1005.46	1005.54	1005.29	1005.54	1005.56	1005.65	1005.76	1005.88	1005.89	1005.89	1005.91	1006.02	1006.14	1006.23	1006.22	1005.96	1006.21	1006.13																							
Offsets																																											
Distante		-21.57	-19.00	-15.00	-14.50	-13.00	-12.50	-9.50	-5.75	-2.00	-1.50	0.00	1.50	2.00	5.75	9.50	12.50	13.00	14.50	15.00	19.00																						
Ground levels	1006.00	1007.31	1007.65	1008.00	1008.89	1010.00	1010.68	1012.00	1014.00	1014.33	1016.00																																
Cote teren																																											
Offsets																																											
Distante	-28.54	-20.79	-18.11	-14.43	-7.62	0.46	4.18	10.96	16.51	24.92	27.43	38.18																															

Km=12+060.00



**BENEFICIAR**



COMPANIA NATIONALA DE AUTOSTRAZI SI DRUMURI NATIONALE DIN ROMANIA

**PROIECTANT**



IPTANA S.A.

**INVESTITIA**

AUTOSTRADA  
DITRAU - TARGU NEAMT

CONTRACT Nr: 92 / 58623 / 4275

**FAZA DE PROIECTARE**

Studiu de Fezabilitate

Proiectat ing. M. Georgescu	Desenat ing. R. Georgescu
Verificat ing. M. Moroianu	Sef Proiect ing. V. Osman

**LUCRARI DE DRUMURI**

Scara: 1:200  
Data: IANUARIE 2011

PROFIE TRANSVERSALE  
KM 11+940 - KM 12+060