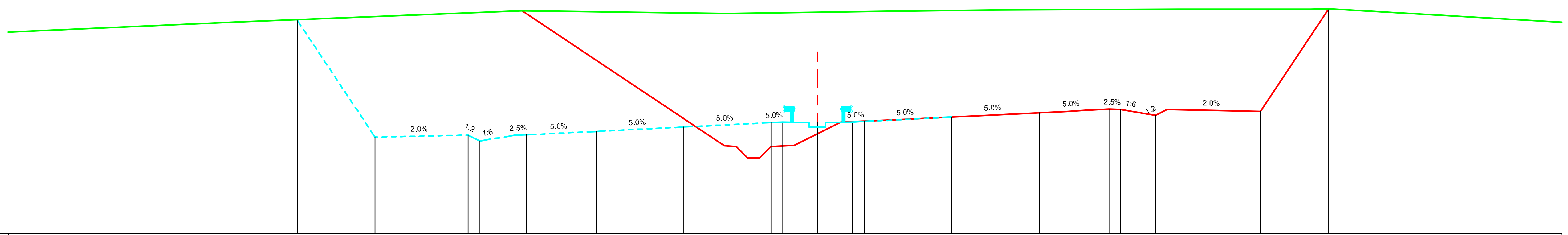

Datum level=560.000
Plan de referinta

Grade levels / Cote proiect	569.13, 564.14, 564.22, 563.97, 564.22, 564.23, 564.38, 564.57, 564.75, 564.78, 564.78, 564.78, 564.80, 564.99, 565.18, 565.33, 565.32, 565.07, 565.32, 565.24, 569.64
Offsets / Distante	-22.33, -19.00, -15.00, -14.50, -13.00, -12.50, -9.50, -5.75, -2.00, -1.50, 0.00, 1.50, 2.00, 5.75, 9.50, 12.50, 13.00, 14.50, 15.00, 19.00, 21.94
Ground levels / Cote teren	568.82, 569.04, 568.99, 568.96, 568.57, 568.80, 569.30, 569.40, 569.53, 569.57, 569.43, 569.54, 569.58, 569.63, 569.63, 569.66, 569.81, 569.64, 569.47
Offsets / Distante	-33.65, -31.82, -29.39, -28.48, -25.38, -25.23, -24.39, -18.24, -17.06, -13.54, -3.91, 3.28, 7.59, 15.47, 21.15, 23.04, 25.59, 28.19, 29.63

Km=51+520.00



Datum level=562.012
Plan de referinta

Grade levels / Cote proiect	606.83, 580.41, 580.47, 570.47, 570.53, 565.53, 565.61, 565.36, 565.61, 565.63, 565.78, 565.96, 566.15, 566.18, 566.18, 566.18, 566.20, 566.39, 566.58, 566.73, 566.68, 566.75, 564.53
Offsets / Distante	-69.20, -36.67, -33.67, -25.33, -22.33, -19.00, -15.00, -14.50, -13.00, -12.50, -9.50, -5.75, -2.00, -1.50, 0.00, 1.50, 2.00, 5.75, 9.50, 12.50, 13.00, 13.75, 17.08
Ground levels / Cote teren	607.33, 607.03, 606.95, 606.85, 606.35, 606.26, 606.03, 606.00, 605.85, 605.79, 605.77, 605.36, 605.29, 604.46, 604.00, 603.70, 602.00, 600.57, 600.00, 599.28, 598.00, 596.63, 596.00, 595.17, 594.00, 592.61, 592.00, 591.53, 590.00, 588.91, 588.00, 586.23, 586.00, 585.46, 584.00, 583.18, 582.00, 580.39, 580.00, 578.90, 578.00, 576.24, 576.00, 575.70, 574.00, 572.99, 572.00, 570.47, 570.00, 568.43, 568.00, 567.25, 566.00
Offsets / Distante	-75.80, -72.99, -71.05, -69.35, -66.31, -64.81, -62.14, -61.65, -59.23, -58.31, -58.13, -55.26, -54.13, -51.48, -50.00, -49.17, -44.76, -41.64, -40.42, -39.10, -36.67, -34.48, -33.22, -31.75, -29.51, -26.97, -25.74, -25.04, -22.72, -21.13, -19.58, -16.24, -15.80, -14.88, -12.53, -10.99, -9.12, -6.82, -6.21, -4.17, -2.35, 0.81, 1.24, 1.84, 5.88, 7.86, 9.57, 12.52, 13.44, 16.44, 17.26, 18.38, 20.42

Km=51+600.00

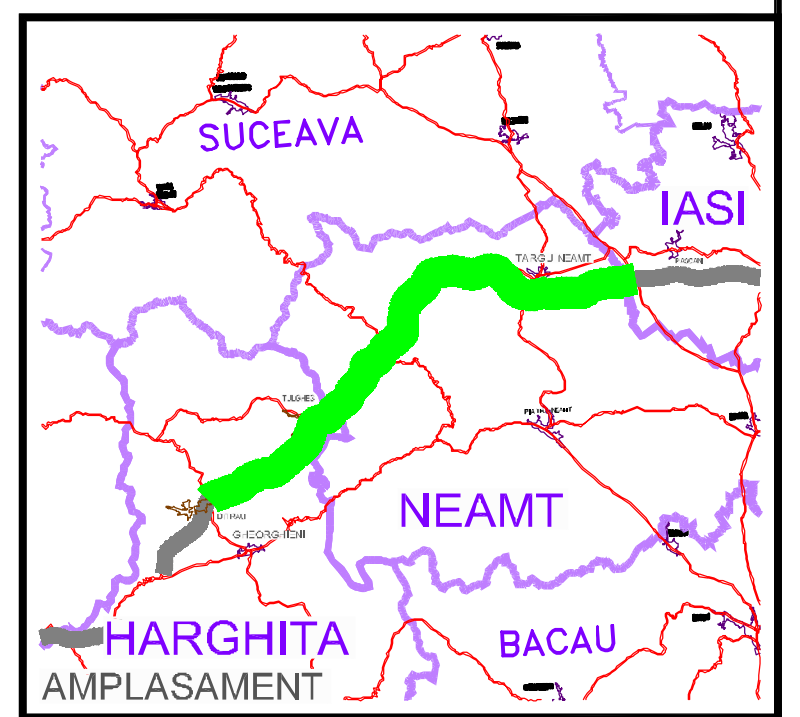

BENEFICIAR

COMPANIA NATIONALA DE AUTOSTRAZI SI DRUMURI NATIONALE DIN ROMANIA

PROIECTANT

IPTANA S.A.

INVESTITIA

AUTOSTRADA
DITRAU -TARGU NEAMT

CONTRACT Nr: 92 / 58623 / 4275

FAZA DE PROIECTARE

Studiu de Fezabilitate

Proiectat	Desenat
ing. M. Georgescu	ing. R. Georgescu
Verificat	**Sef Proiect**
ing. M. Moroianu	ing. V. Osman

LUCRARI DE DRUMURI

Scara: 1:200

Data: IANUARIE 2011

PROFILE TRANSVERSALE
KM 51+520 - KM 51+600

Cod: IPT-SF-D-TV-166 Rev. 0