

PAMANT ARMAT CU GEOGRILE
EARTH REINFORCED WITH GEOGRIDS

Datum level=672.000
Plan de referinta

Grade levels																					686.95 686.96 686.93	687.00	687.10	687.19 687.20	687.20	687.20 687.21	687.28	687.34	687.39 687.44 687.42	686.34		
Cote proiect																																
Offsets																																
Distante																																
Ground levels																																
Cote teren	675.78	676.00	676.13	676.51	678.00	679.44	680.00	680.22	682.00	682.76	684.00	684.45	685.51	686.00	687.57	688.00	688.52	689.20	689.46	690.00	690.44											
Offsets																																
Distante	-71.93	-70.19	-69.50	-67.20	-58.02	-49.22	-45.96	-45.38	-42.80	-40.06	-36.24	-34.82	-30.02	-28.04	-22.85	-21.38	-18.94	-15.93	-14.24	-12.43	-11.04											

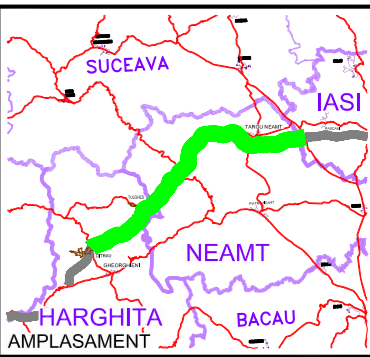
Km=70+960.00

PAMANT ARMAT CU GEOGRILE
EARTH REINFORCED WITH GEOGRIDS


Datum level=674.000
Plan de referinta

Grade levels																																	
Cote proiect																																	
Offsets																																	
Distante																																	
Ground levels																																	
Cote teren	678.00	679.58	680.00	680.52	682.00	682.39	684.00	684.72	686.00	687.16	688.00	689.15	690.00	690.45	691.18	692.00	692.54	694.00	694.46	694.55 694.54	694.29 694.54	694.46	695.71										
Offsets																																	
Distante	-38.04	-49.21	-46.79	-45.81	-42.87	-41.56	-35.72	-31.33	-24.62	-20.94	-18.22	-14.06	-10.70	-9.44	-6.08	-2.55	0.39	7.03															

Km=71+020.00




BENEFICIAR



COMPANIA NATIONALA DE AUTOSTRAZI
SI DRUMURI NATIONALE DIN ROMANIA

PROIECTANT



IPTANA S.A.

INVESTITIA

AUTOSTRADA
DITRAU -TARGU NEAMT

CONTRACT Nr: 92 / 58623 / 4275

FAZA DE PROIECTARE

Studiu de Fezabilitate

Proiectat
ing. M. Georgescu

Desenat
ing. R. Georgescu

Verificat
ing. M. Moroianu

Sef Proiect
ing. V. Osman

LUCRARI DE DRUMURI

Scara: 1:200

Data: IANUARIE 2011

PROFILE TRANSVERSALE
KM 70+960 - KM 71+020