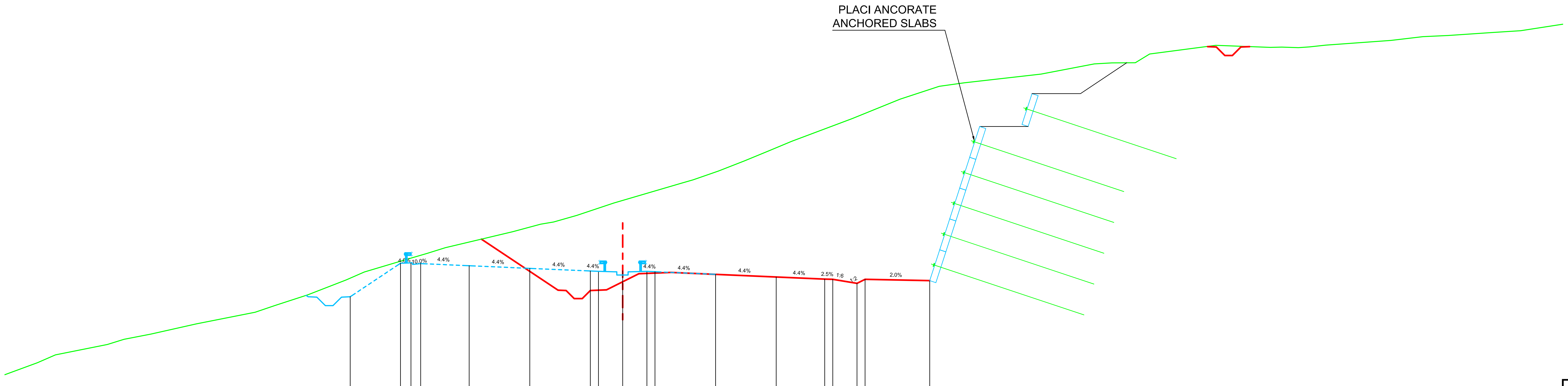

Datum level=579.000
Plan de referinta

Grade levels / Cote proiect	586.96, 589.03, 588.95, 589.06, 589.00, 589.01, 588.88, 588.72, 588.56, 588.53, 588.57, 588.53, 588.51, 588.35, 588.18, 588.05, 588.04, 587.79, 588.04, 587.96
Offsets / Distante	-16.86, -13.75, -13.23, -13.10, -12.96, -12.50, -9.50, -5.75, -2.00, -1.50, 0.00, 1.50, 2.00, 5.75, 9.50, 12.50, 13.00, 14.50, 15.00, 19.00
Ground levels / Cote teren	582.88, 583.36, 584.00, 584.32, 584.64, 585.28, 586.00, 586.42, 587.08, 588.00, 588.49, 589.27, 589.65, 590.00, 590.99, 591.46, 591.59, 592.00, 592.77, 594.00, 594.20, 594.75, 595.38, 596.00, 596.59, 598.00, 599.20, 600.00, 600.21, 600.76, 601.39, 601.45, 601.46, 602.00, 602.54, 602.41, 602.43, 602.40, 602.44, 602.55, 602.84, 603.08, 603.15, 603.33, 603.44
Offsets / Distante	-36.21, -35.10, -31.89, -30.85, -29.20, -26.38, -22.75, -21.51, -19.49, -17.11, -15.99, -13.39, -12.11, -10.97, -6.80, -5.07, -4.28, -2.85, -0.55, 3.65, 4.36, 5.93, 7.54, 9.04, 10.46, 14.21, 17.17, 19.59, 21.12, 25.89, 29.18, 30.27, 31.72, 32.61, 36.70, 40.07, 40.79, 41.82, 42.50, 43.51, 47.55, 49.52, 51.08, 53.84, 55.57

Km=78+980.00

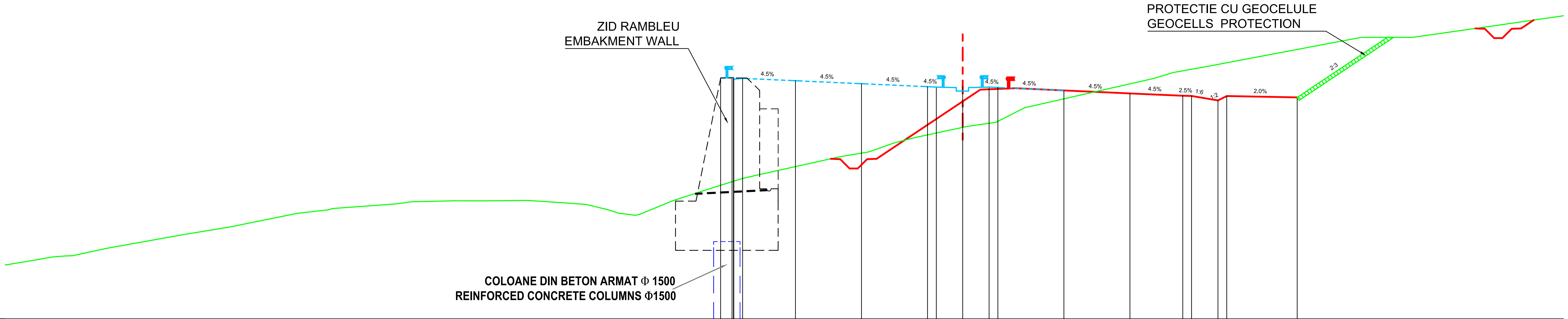

Datum level=574.000
Plan de referinta

Grade levels / Cote proiect	587.69, 587.72, 587.67, 587.53, 587.37, 587.20, 587.17, 587.21, 587.17, 587.15, 586.98, 586.81, 586.68, 586.67, 586.42, 586.67, 586.59
Offsets / Distante	-13.75, -13.02, -12.50, -9.50, -5.75, -2.00, -1.50, -0.00, 1.50, 2.00, 5.75, 9.50, 12.50, 13.00, 14.50, 15.00, 19.00
Ground levels / Cote teren	577.30, 577.51, 577.57, 577.59, 578.00, 578.79, 579.22, 580.00, 580.20, 580.27, 580.53, 580.65, 580.71, 580.70, 580.73, 580.60, 580.50, 580.20, 579.96, 579.95, 580.06, 580.71, 581.43, 582.00, 583.19, 583.49, 584.00, 584.29, 584.94, 585.17, 586.00, 587.66, 588.00, 588.30, 590.00, 590.00, 590.00, 590.84
Offsets / Distante	-52.95, -51.69, -50.97, -50.57, -48.66, -44.24, -41.63, -37.77, -36.02, -35.80, -32.14, -31.30, -28.88, -27.23, -24.73, -22.72, -21.39, -20.12, -19.21, -18.34, -18.05, -16.47, -14.28, -12.43, -7.07, -5.33, -3.88, -2.76, 0.25, 1.90, 3.52, 10.84, 11.96, 13.65, 22.64, 25.06, 25.56, 31.47

Km=79+060.00

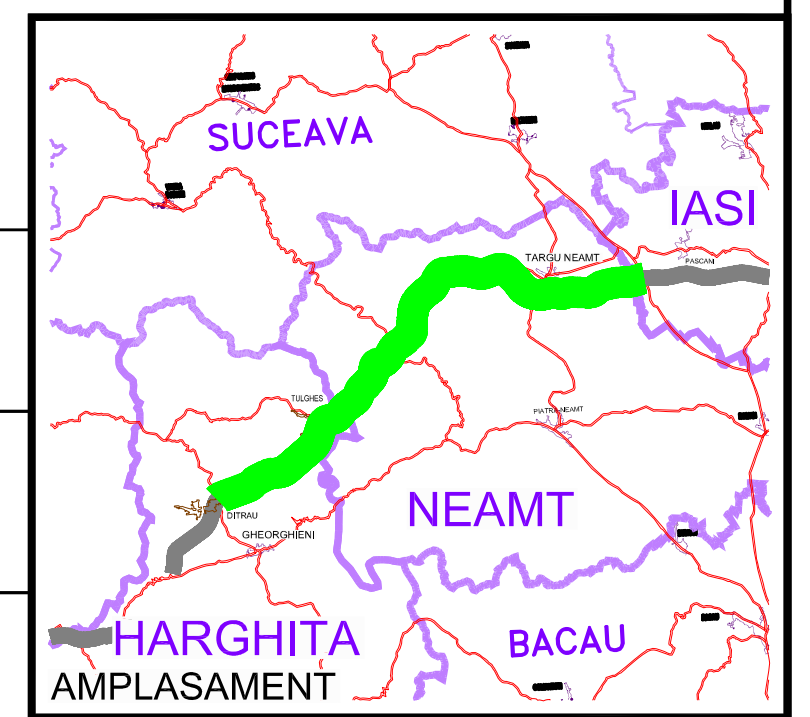

BENEFICIAR

COMPANIA NATIONALA DE AUTOSTRAZI SI DRUMURI NATIONALE DIN ROMANIA

PROIECTANT

IPTANA S.A.

INVESTITIA

AUTOSTRADA DITRAU -TARGU NEAMT

CONTRACT Nr: 92 / 58623 / 4275

FAZA DE PROIECTARE

Studiu de Fezabilitate

Proiectat ing. M. Georgescu	Desenat ing. R. Georgescu
Verificat ing. M. Moroianu	Sef Proiect ing. V. Osman

LUCRARI DE DRUMURI

Scara: 1:200

Data: IANUARIE 2011

PROFILE TRANSVERSALE
KM 78+980 - KM 79+060

Cod: IPT-SF-D-TV-267 | Rev. 0