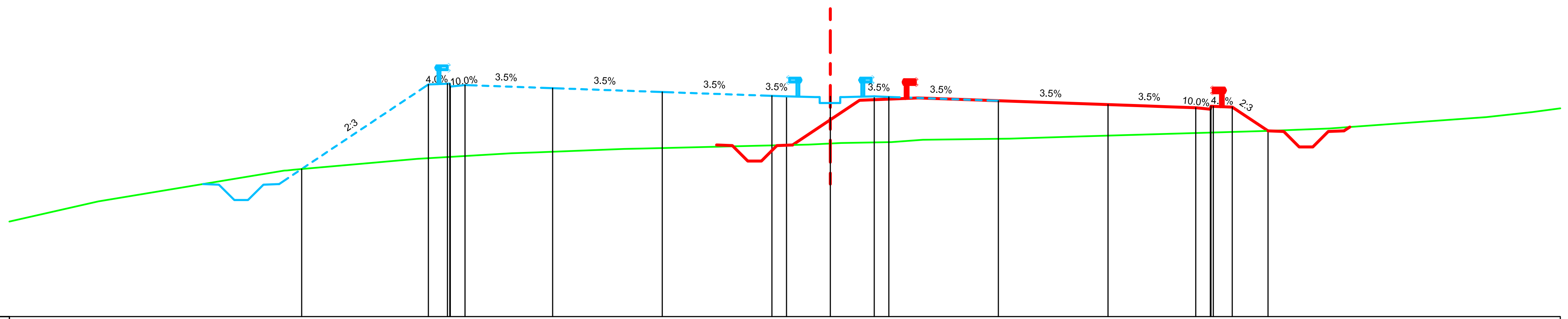

Datum level=497.000
Plan de referinta

Grade levels / Cote proiect	Offsets / Distante
502.05	-18.09
504.94	-13.75
504.97	-13.02
504.92	-12.50
504.82	-9.50
504.68	-5.75
504.55	-2.00
504.53	-1.50
504.53	0.00
504.53	1.50
504.52	2.00
504.38	5.75
504.25	9.50
504.15	12.50
504.19	13.10
504.17	13.75
503.35	14.97

Ground levels / Cote teren	Offsets / Distante
500.94	-25.04
502.00	-18.68
502.03	-18.36
502.40	-14.12
502.59	-10.91
502.62	-10.05
502.74	-7.06
502.75	-6.26
502.78	-5.23
502.85	-2.28
502.89	-0.74
502.94	0.37
502.97	2.08
503.05	3.17
503.09	6.13
503.17	8.55
503.35	15.01
503.44	17.06
503.82	22.44
504.00	24.02

Km=84+320.00

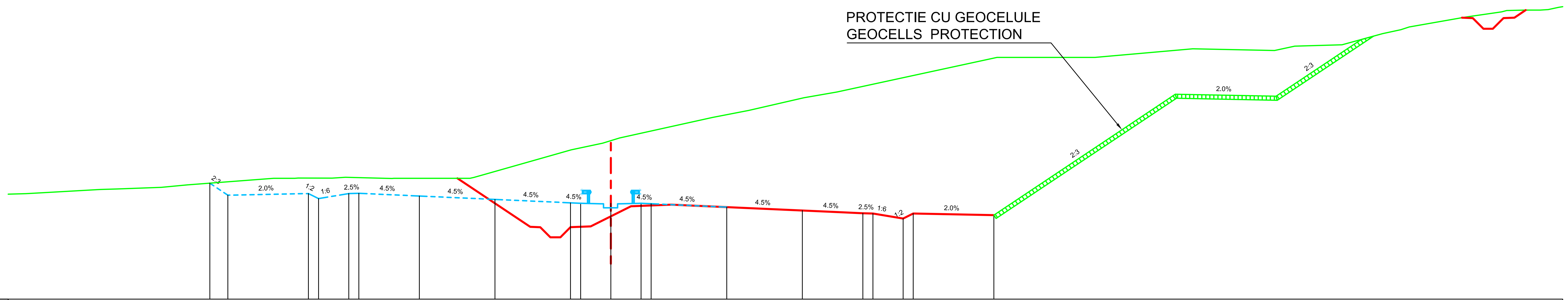

Datum level=498.000
Plan de referinta

Grade levels / Cote proiect	Offsets / Distante
503.76	-19.89
503.16	-19.00
503.24	-15.00
502.99	-14.50
503.24	-13.00
503.25	-12.50
503.12	-9.50
502.95	-5.75
502.78	-2.00
502.76	-1.50
502.76	0.00
502.76	1.50
502.74	2.00
502.57	5.75
502.40	9.50
502.26	12.50
502.25	13.00
502.00	14.50
502.25	15.00
502.17	19.00

Ground levels / Cote teren	Offsets / Distante
503.24	-29.00
503.28	-28.24
503.44	-25.33
503.47	-24.48
503.55	-22.29
503.67	-21.00
504.00	-16.72
504.00	-16.67
504.00	-15.67
504.01	-15.51
504.01	-13.83
504.05	-13.16
504.00	-11.21
504.00	-10.77
504.00	-9.37
504.00	-7.56
504.04	-6.80
504.18	-6.30
505.41	-1.96
505.74	-0.40
506.00	0.43
507.02	5.05
507.37	6.84
508.00	9.58
508.28	11.21
510.00	19.15
510.00	20.17
510.00	22.76
510.00	24.01
510.43	28.87
510.34	32.92
510.56	33.92
510.63	36.27
511.18	38.29
511.38	39.19
511.51	39.60
512.00	42.37
512.26	44.18
512.33	44.44
512.35	45.35
512.35	46.10
512.37	46.50
512.49	47.03

Km=84+480.00

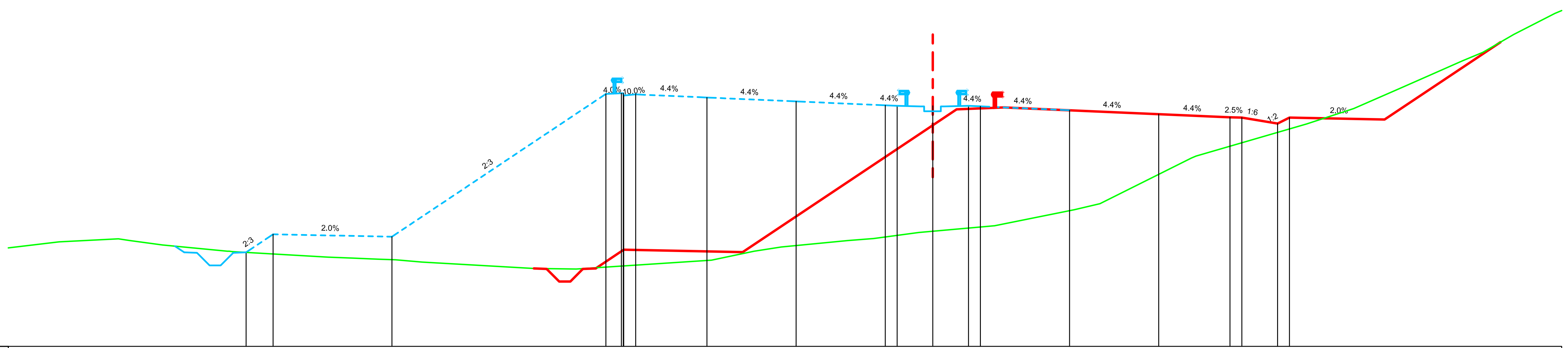

Datum level=490.000
Plan de referinta

Grade levels / Cote proiect	Offsets / Distante
493.95	-28.89
494.71	-27.75
494.61	-22.75
500.61	-13.75
500.64	-13.02
500.59	-12.50
500.46	-9.50
500.30	-5.75
500.13	-2.00
500.11	-1.50
500.11	-0.00
500.11	1.50
500.09	2.00
499.93	5.75
499.76	9.50
499.63	12.50
499.62	13.00
499.37	14.50
499.62	15.00

Ground levels / Cote teren	Offsets / Distante
494.40	-36.75
494.52	-34.26
494.45	-33.78
494.26	-32.40
494.00	-29.67
493.98	-29.39
493.75	-25.44
493.71	-24.44
493.66	-23.36
493.64	-22.61
493.55	-21.48
493.28	-16.82
493.25	-15.00
493.63	-9.31
494.00	-7.51
494.18	-6.37
494.45	-3.57
494.53	-2.49
494.79	-0.59
495.07	2.60
495.75	5.95
496.00	7.03
497.92	10.87
498.00	11.07
499.35	15.72
500.00	17.71
500.84	19.64
501.37	20.83
502.00	22.27
502.36	23.13
503.11	24.44
504.00	26.17

Km=84+720.00

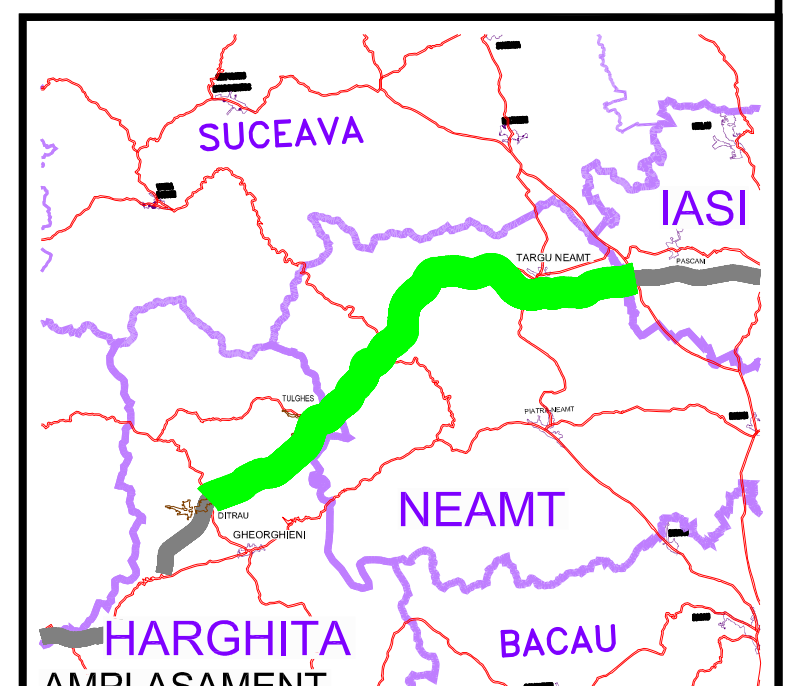

AMPLASAMENT

BENEFICIAR

COMPANIA NATIONALA DE AUTOSTRAZI SI DRUMURI NATIONALE DIN ROMANIA

PROIECTANT

IPTANA S.A.

INVESTITIA

AUTOSTRADA DITRAU -TARGU NEAMT

CONTRACT Nr: 92 / 58623 / 4275

FAZA DE PROIECTARE

Studiu de Fezabilitate

Proiectat ing. M. Georgescu	Desenat ing. R. Georgescu
Verificat ing. M. Moroianu	Sef Proiect ing. V. Osman

LUCRARI DE DRUMURI

Scara: 1:200

Data: IANUARIE 2011

PROFILE TRANSVERSALE
KM 84+320 - KM 84+740

Cod: IPT-SF-D-TV-284 | Rev. 0