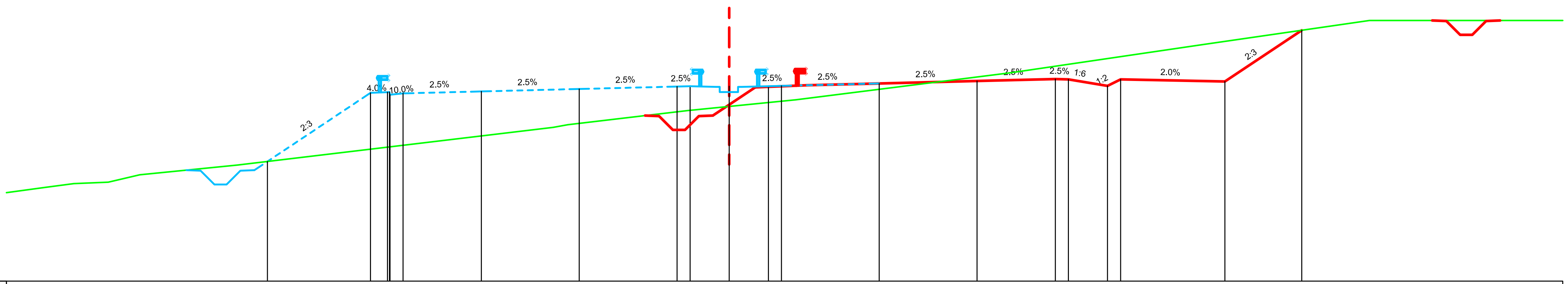

Datum level=488.000
Plan de referinta

Grade levels / Cote proiect	492.59, 495.22, 495.25, 495.20, 495.28, 495.37, 495.47, 495.48, 495.48, 495.48, 495.49, 495.58, 495.68, 495.75, 495.74, 495.49, 495.74, 495.66, 497.63
Offsets / Distante	-17.70, -13.75, -13.02, -12.50, -9.50, -5.75, -2.00, -1.50, 0.00, 1.50, 2.00, 5.75, 9.50, 12.50, 13.00, 14.50, 15.00, 19.00, 21.95
Ground levels / Cote teren	491.59, 491.74, 491.80, 491.89, 492.08, 492.45, 493.90, 494.00, 494.55, 494.96, 496.00, 497.09, 498.00, 498.00, 498.00, 498.00, 498.00, 498.00
Offsets / Distante	-26.24, -25.12, -23.80, -23.39, -22.59, -18.86, -6.74, -6.19, -1.60, 2.56, 10.82, 18.22, 24.54, 24.57, 25.57, 28.02, 29.37, 30.32

Km=85+140.00

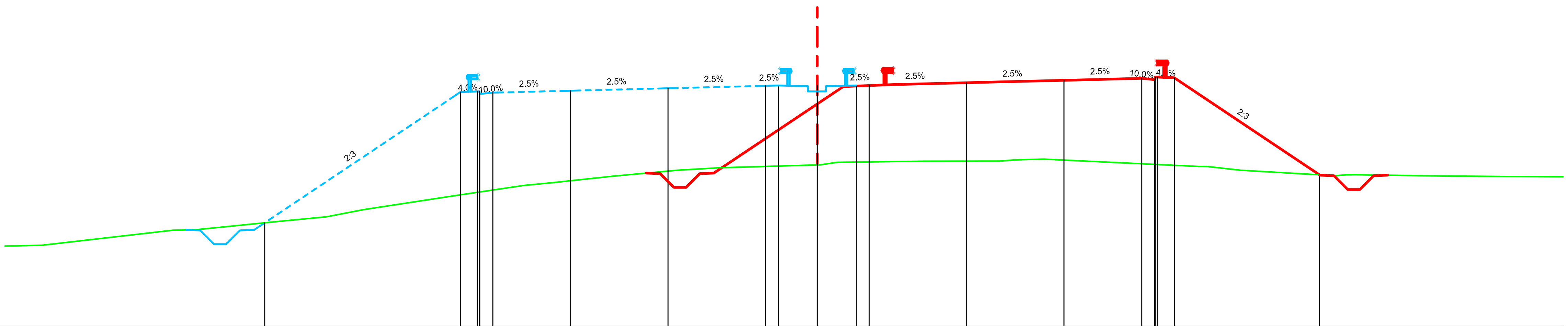

Datum level=486.000
Plan de referinta

Grade levels / Cote proiect	489.98, 495.00, 495.03, 494.98, 495.06, 495.15, 495.25, 495.26, 495.26, 495.26, 495.27, 495.36, 495.46, 495.53, 495.58, 495.55, 491.83
Offsets / Distante	-21.29, -13.75, -13.02, -12.50, -9.50, -5.75, -2.00, -1.50, 0.00, 1.50, 2.00, 5.75, 9.50, 12.50, 13.10, 13.75, 19.34
Ground levels / Cote teren	489.11, 489.69, 489.71, 490.00, 490.21, 490.48, 491.02, 491.41, 491.52, 491.77, 492.00, 492.09, 492.21, 492.31, 492.35, 492.35, 492.40, 492.43, 492.14, 492.14, 492.00, 491.79, 491.82, 491.77, 491.77, 491.75
Offsets / Distante	-29.88, -24.82, -23.95, -21.05, -18.90, -17.47, -13.99, -11.30, -10.15, -7.86, -5.38, -3.80, 0.12, 0.76, 4.08, 7.05, 7.61, 8.71, 14.71, 15.02, 16.30, 19.95, 20.75, 24.59, 24.91, 27.70

Km=85+160.00

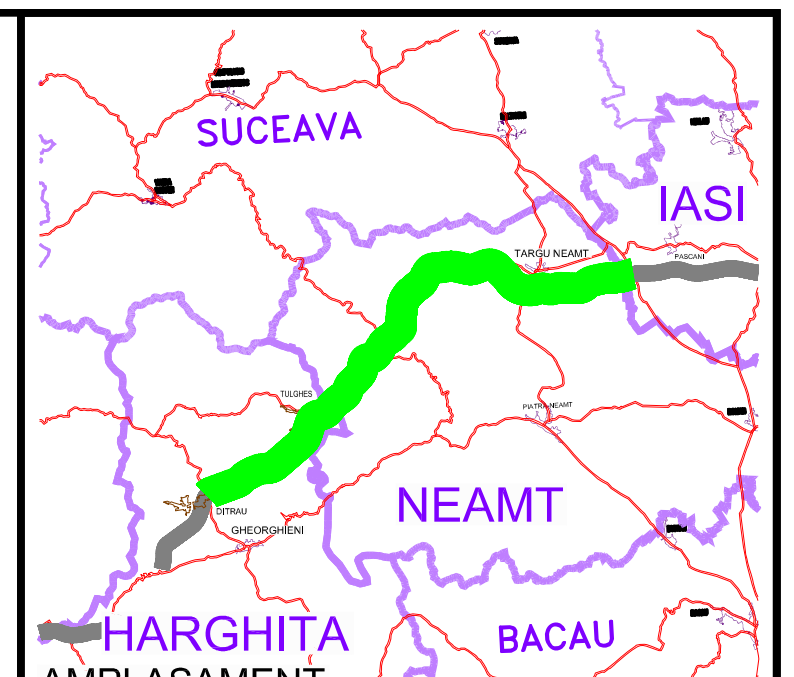

AMPLASAMENT

BENEFICIAR

COMPANIA NATIONALA DE AUTOSTRAZI SI DRUMURI NATIONALE DIN ROMANIA

PROIECTANT

IPTANA S.A.

INVESTITIA

AUTOSTRADA
DITRAU -TARGU NEAMT

CONTRACT Nr: 92 / 58623 / 4275

FAZA DE PROIECTARE

Studiu de Fezabilitate

Proiectat ing. M. Georgescu	Desenat ing. R. Georgescu
Verificat ing. M. Moroianu	Sef Proiect ing. V. Osman

LUCRARI DE DRUMURI

Scara: 1:200

Data: IANUARIE 2011

PROFILE TRANSVERSALE
KM 85+140 - KM 85+160

Cod: IPT-SF-D-TV-286 | Rev. 0