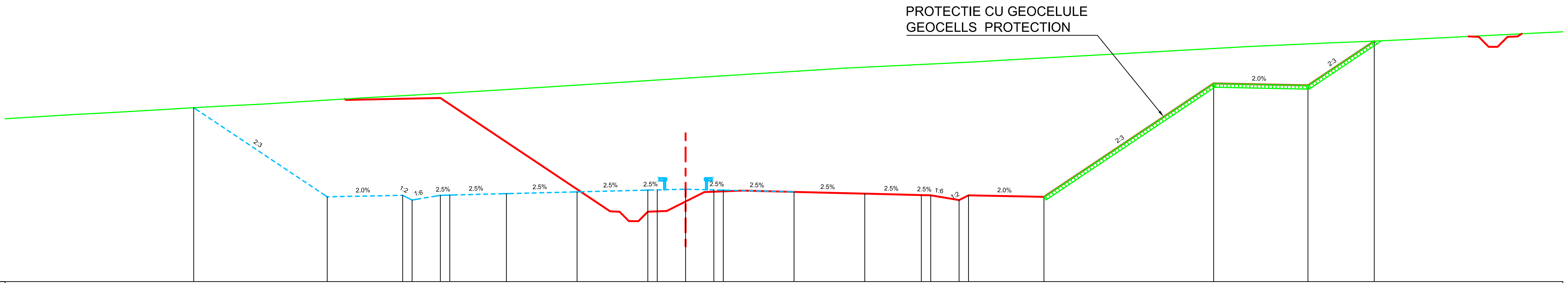

Datum level=464.000
Plan de referinta

Grade levels / Cote proiect	473.21; 468.49; 468.57 468.32; 468.57 468.58; 468.66; 468.75; 468.84 468.86; 468.86; 468.86 468.84; 468.75; 468.66; 468.58 468.57; 468.32 468.57; 468.49; 474.49; 474.39; 476.73
Offsets / Distante	-26.08; -19.00; -15.00 -14.50; -13.00 -12.50; -9.50; -5.75; -2.00 -1.50; 0.00; 1.50 2.00; 5.75; 9.50; 12.50 13.00; 14.50 15.00; 19.00; 28.00; 33.00; 36.51
Ground levels / Cote teren	472.81 472.86 472.88; 473.16; 473.29 473.32 473.34 473.37 473.40; 473.73; 473.76; 474.00 474.03; 474.21; 474.44; 474.88; 475.06; 475.31; 475.63; 475.77; 476.00; 476.44; 476.65; 476.72; 476.76; 477.18
Offsets / Distante	-33.01 -32.21 -31.78; -26.91; -24.58 -24.08 -23.61 -22.96 -22.38; -17.15; -16.37; -12.32 -11.76; -8.72; -5.23; 1.68; 4.61; 8.48; 15.31; 17.60; 21.88; 29.72; 34.32; 36.10; 37.14; 45.49

Km=90+980.00

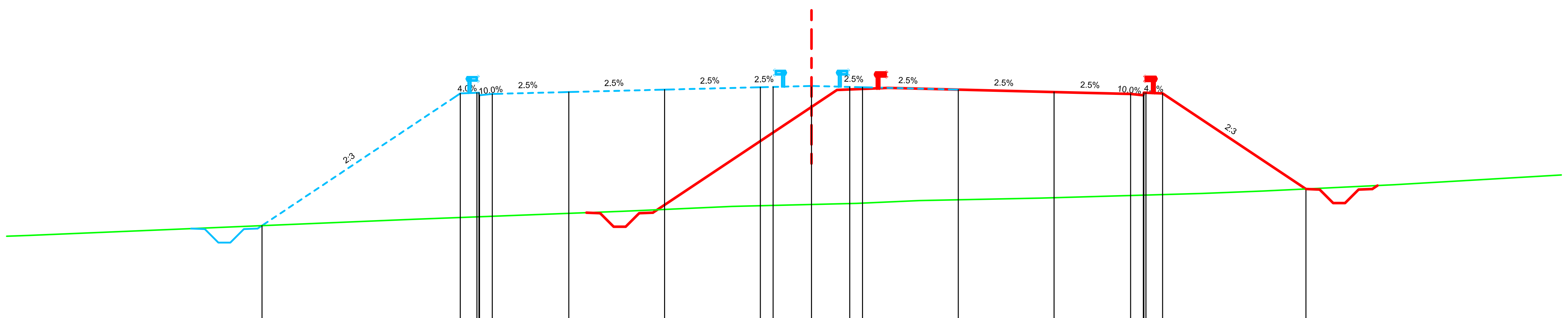

Datum level=459.000
Plan de referinta

Grade levels / Cote proiect	462.65; 467.83 467.85 467.80; 467.88; 467.97; 468.07 468.08; 468.08; 468.08 468.07; 467.97; 467.88; 467.80 467.85 467.83; 464.08
Offsets / Distante	-21.52; -13.75 -13.02 -12.50; -9.50; -5.75; -2.00 -1.50; 0.00; 1.50 2.00; 5.75; 9.50; 12.50 13.10 13.75; 19.36
Ground levels / Cote teren	462.26; 462.32; 462.89; 463.21; 463.29; 463.40; 463.52; 463.63; 463.72; 463.90; 464.00; 464.25; 464.55
Offsets / Distante	-30.69; -29.38; -15.55; -7.38; -5.56; -3.11; 1.77; 4.23; 8.99; 15.31; 17.65; 22.85; 27.99

Km=91+080.00

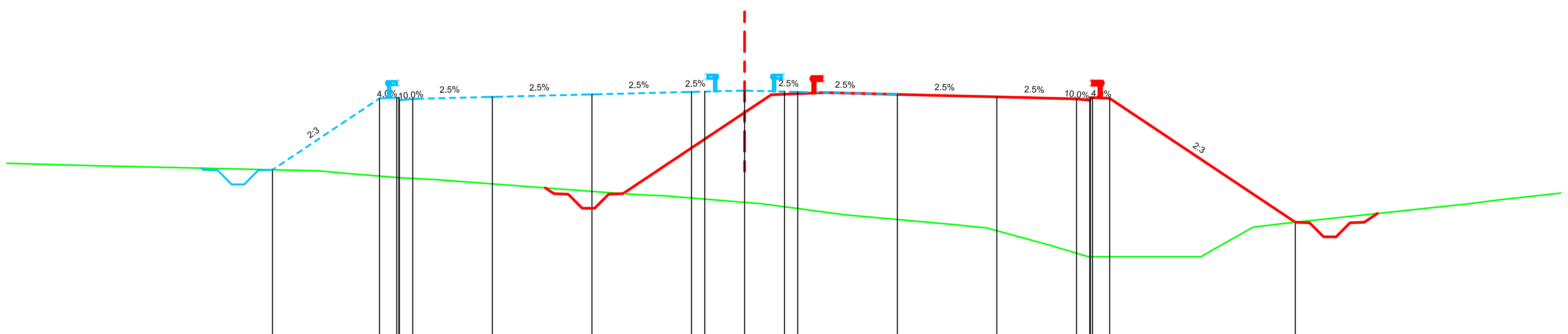

Datum level=457.000
Plan de referinta

Grade levels / Cote proiect	463.27; 465.96 465.99 465.94; 466.02; 466.11; 466.20 466.22; 466.22; 466.22 466.20; 466.11; 466.02; 465.94 465.99 465.96; 461.30
Offsets / Distante	-17.78; -13.75 -13.02 -12.50; -9.50; -5.75; -2.00 -1.50; 0.00; 1.50 2.00; 5.75; 9.50; 12.50 13.10 13.75; 20.74
Ground levels / Cote teren	463.43; 463.23; 463.14; 462.98; 462.91; 462.43 462.39 462.35 462.32 462.30; 462.02 462.00; 461.58; 461.21 461.12 461.09; 460.45; 460.00; 460.00; 460.00 460.35; 461.12; 461.26; 462.00; 462.14 462.20
Offsets / Distante	-24.47; -16.06; -14.95; -13.03; -11.64; -5.35 -4.73 -4.18 -3.57 -3.07; 0.30 0.62; 3.78; 7.89 8.79 9.09; 11.44; 12.96; 15.53; 17.18 17.79; 19.15; 20.33; 27.31; 28.39 28.88

Km=91+320.00

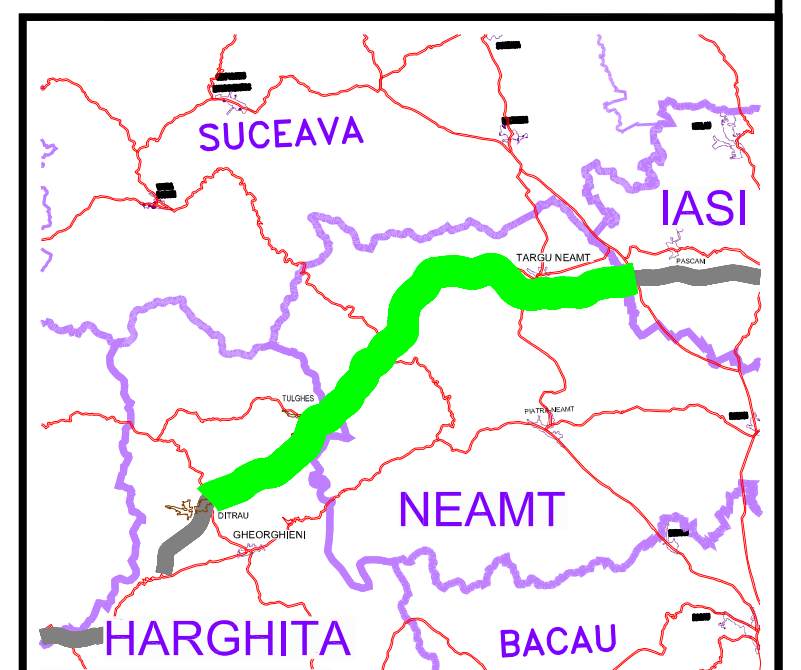

AMPLASAMENT

BENEFICIAR

COMPANIA NATIONALA DE AUTOSTRAZI
SI DRUMURI NATIONALE DIN ROMANIA

PROIECTANT

IPTANA S.A.

INVESTITIA

AUTOSTRADA
DITRAU -TARGU NEAMT

CONTRACT Nr: 92 / 58623 / 4275

FAZA DE PROIECTARE

Studiu de Fezabilitate

Proiectat	Desenat
ing. M. Georgescu	ing. R. Georgescu
Verificat	Sef Proiect
ing. M. Moroianu	ing. V. Osman

LUCRARI DE DRUMURI

Scara: 1:200

Data: IANUARIE 2011

PROFILE TRANSVERSALE
KM 90+980 - KM 91+320

Cod: IPT-SF-D-TV-300 | Rev. 0