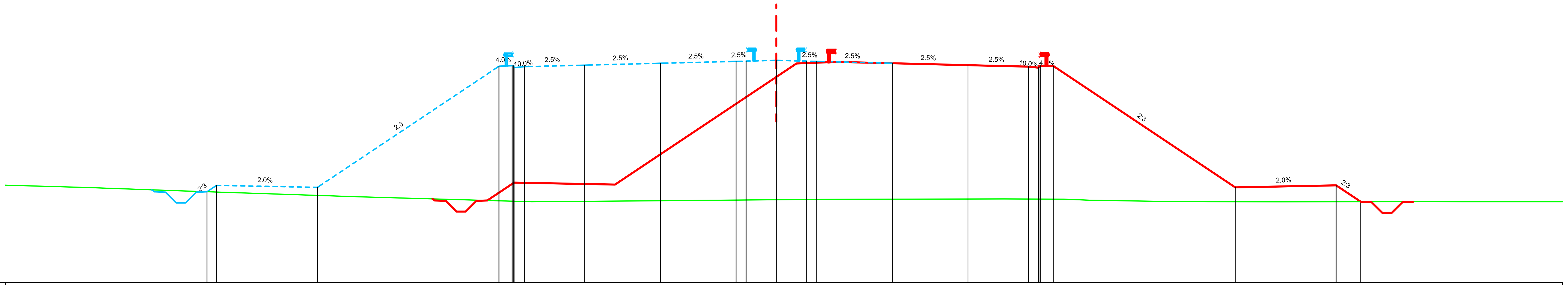

Datum level=282.000
Plan de referinta

Grade levels / Cote proiect	286.50 286.81 286.71 292.72 292.75 292.70 292.77 292.87 292.96 292.97 293.01 292.97 292.96 292.87 292.77 292.70 292.74 292.72 286.71 286.81 286.00
Offsets / Distante	-28.22 -27.75 -22.75 -13.75 -13.02 -12.50 -9.50 -5.75 -2.00 -1.50 0.00 1.50 2.00 5.75 9.50 12.50 13.10 13.75 22.75 27.75 28.97
Ground levels / Cote teren	286.71 286.56 286.25 286.00 286.04 286.11 286.12 286.14 286.14 286.13 286.08 286.01 286.00 286.00 286.00 286.00 286.00 286.00
Offsets / Distante	-34.07 -29.97 -20.70 -12.14 -7.21 0.23 2.23 11.29 12.33 14.25 15.52 19.63 19.95 20.72 25.38 30.05 33.98 34.35

Km=112+620.00

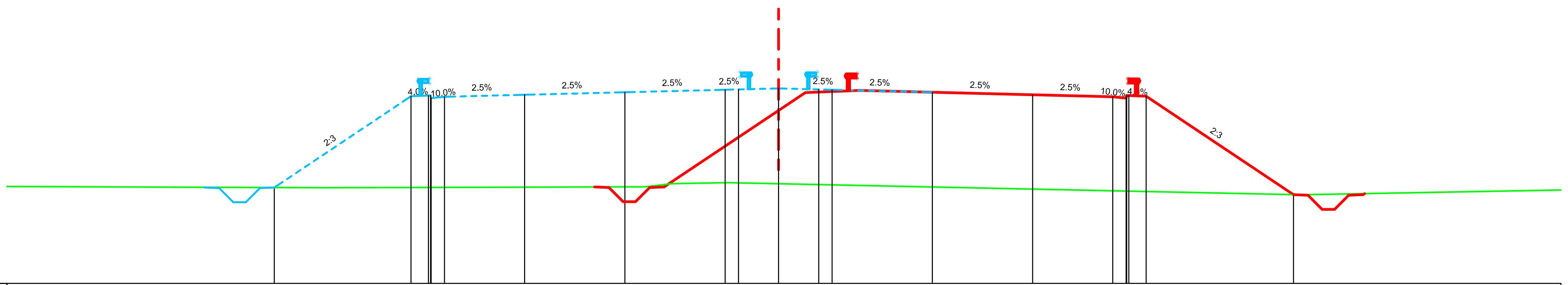

Datum level=283.000
Plan de referinta

Grade levels / Cote proiect	286.58 289.99 290.02 289.97 290.04 290.14 290.23 290.24 290.28 290.24 290.23 290.14 290.04 289.97 290.02 289.99 286.31
Offsets / Distante	-18.86 -13.75 -13.02 -12.50 -9.50 -5.75 -2.00 -1.50 0.00 1.50 2.00 5.75 9.50 12.50 13.10 13.75 19.26
Ground levels / Cote teren	286.57 286.61 286.61 286.72 286.76 286.31
Offsets / Distante	-16.93 -5.46 -5.01 -3.99 -1.89 19.52

Km=112+960.00

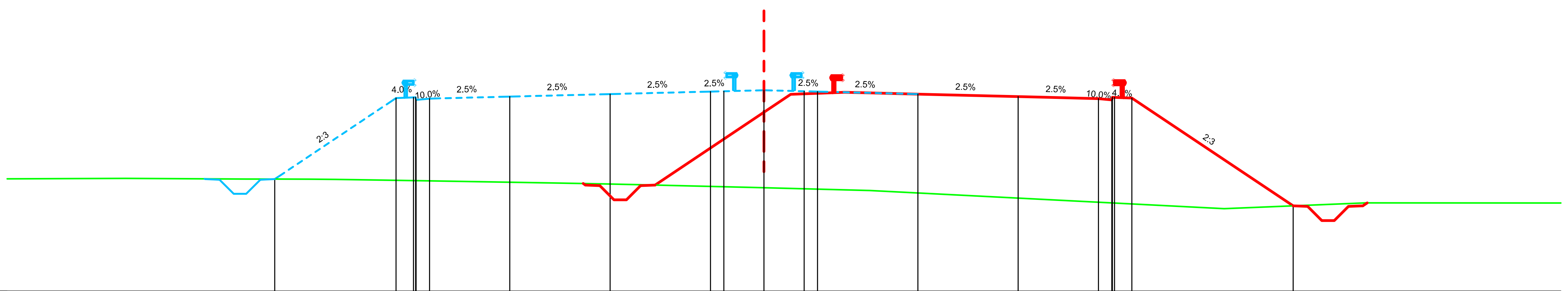

Datum level=282.000
Plan de referinta

Grade levels / Cote proiect	286.18 289.20 289.23 289.18 289.26 289.35 289.45 289.46 289.50 289.46 289.45 289.35 289.26 289.18 289.23 289.20 285.18
Offsets / Distante	-18.28 -13.75 -13.02 -12.50 -9.50 -5.75 -2.00 -1.50 0.00 1.50 2.00 5.75 9.50 12.50 13.10 13.75 19.78
Ground levels / Cote teren	286.21 286.18 286.18 286.18 286.18 286.17 286.15 286.11 286.03 286.00 285.97 285.87 285.76 285.08 285.29 285.29
Offsets / Distante	-23.84 -19.36 -18.97 -18.21 -17.00 -16.00 -14.59 -12.21 -7.76 -5.93 -4.59 -0.23 3.96 17.20 22.48 29.47

Km=113+040.00

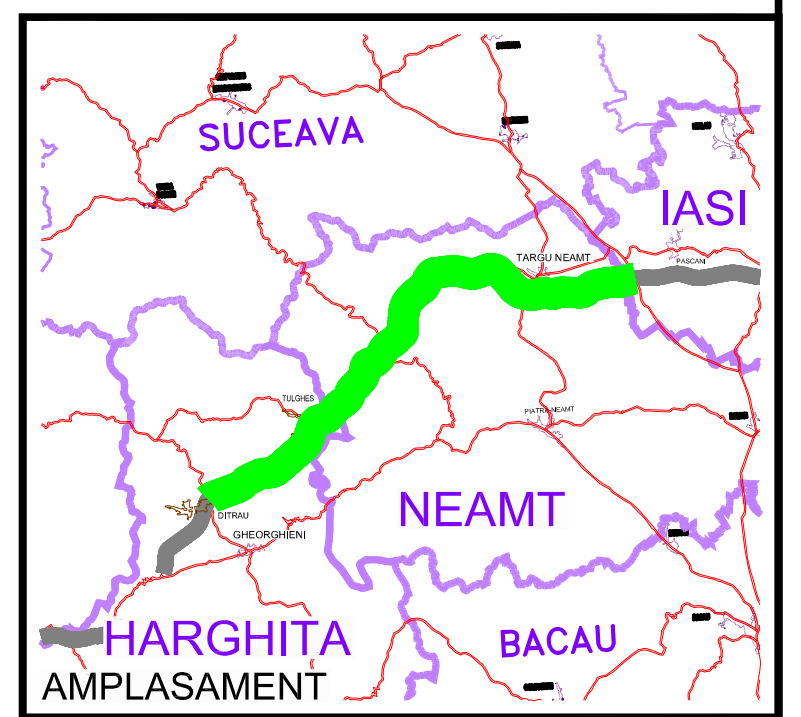

BENEFICIAR

COMPANIA NATIONALA DE AUTOSTRAZI
SI DRUMURI NATIONALE DIN ROMANIA

PROIECTANT

IPTANA S.A.

INVESTITIA

AUTOSTRADA
DITRAU -TARGU NEAMT

CONTRACT Nr: 92 / 58623 / 4275

FAZA DE PROIECTARE

Studiu de Fezabilitate

Proiectat ing. M. Georgescu	Desenat ing. R. Georgescu
Verificat ing. M. Moroianu	Sef Proiect ing. V. Osman

LUCRARI DE DRUMURI

Scara: 1:200

Data: IANUARIE 2011

PROFILE TRANSVERSALE
KM 112+620 - KM 113+040

Cod: IPT-SF-D-TV-350 | Rev. 0