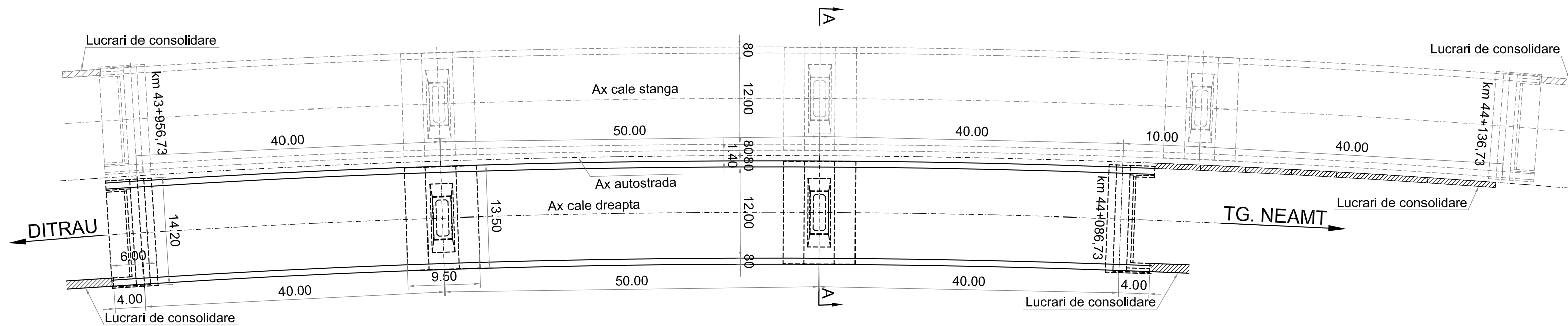
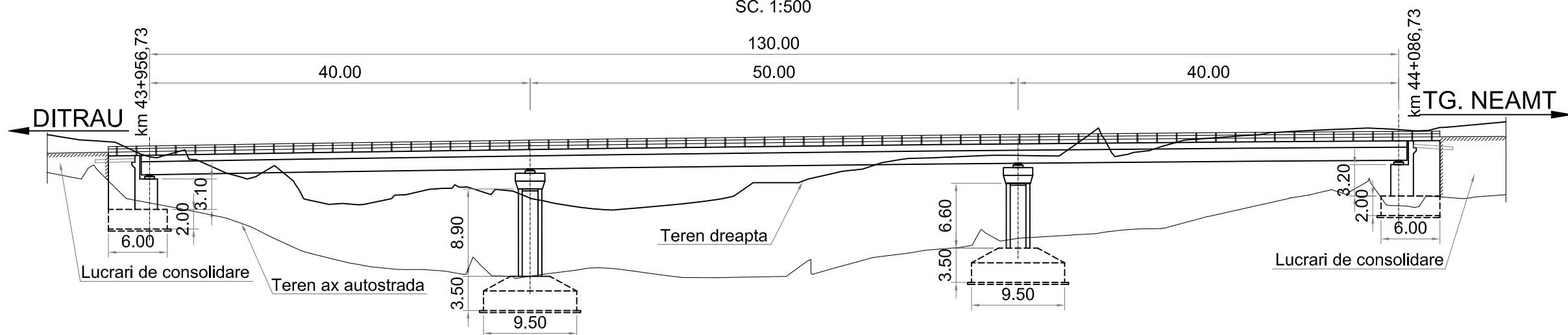


**PLAN**  
SC. 1:500

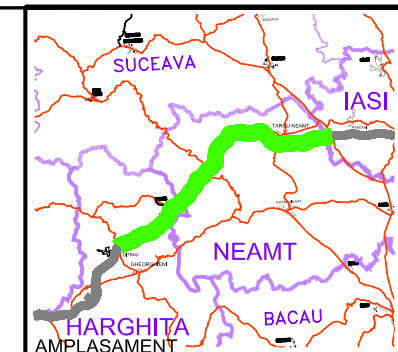
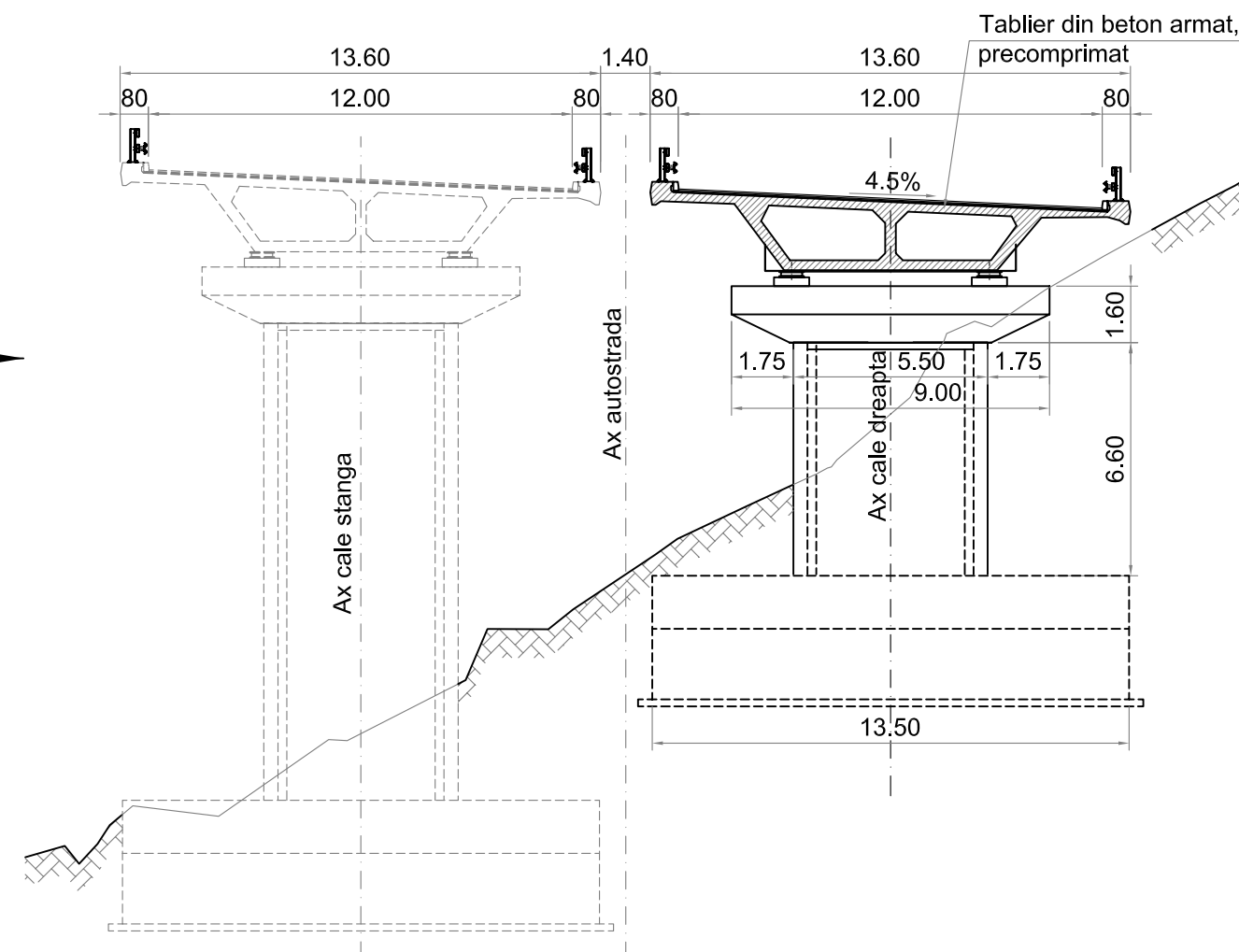


**ELEVATIE**  
SC. 1:500



Convoi de calcul conform SR EN 1991-2-2005  
 Caracteristicile seismice ale zonei:  $a_g=0.20g$ ,  
 $T_c=0.70s$  conform cod P100-1/2006  
 Zona seismica "6" conform SR11100/1-1993  
 Categoria de importanta privind calitatea "B"

**SECTIUNE TRANSVERSALA A-A**  
1:200



**BENEFICIAR**



COMPANIA NATIONALA DE AUTOSTRAZI  
SI DRUMURI NATIONALE DIN ROMANIA

**PROIECTANT**



**IPTANA S.A.**

**INVESTITIA**

AUTOSTRADA  
DITRAU - TARGU NEAMT

CONTRACT Nr. 92 / 58623 / 4275

**FAZA DE PROIECTARE**

Studiu de Fezabilitate

Proiectat ing. B. Mihai	Desenat ing. B. Mihai
Verificat ing. N. Avram	Sef Proiect ing. V. Osman

**LUCRARI DE PODURI**

Scara: 1:500, 1:200

Data: IANUARIE 2011

DISPOZITIE GENERALA  
VIADUCT  
km 43+956.73 - km 44+086.73