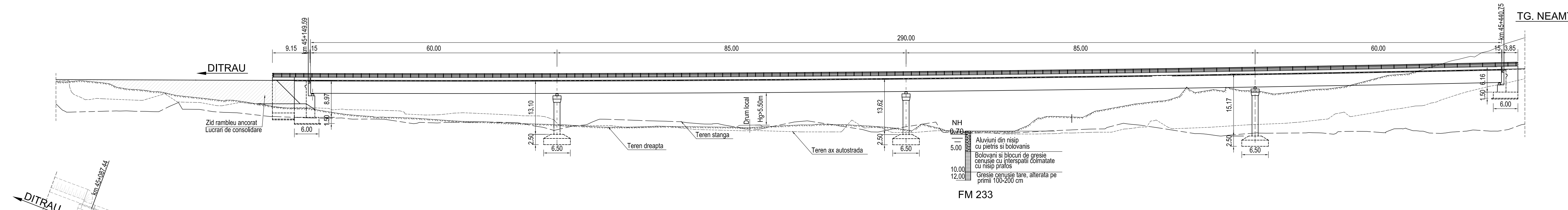
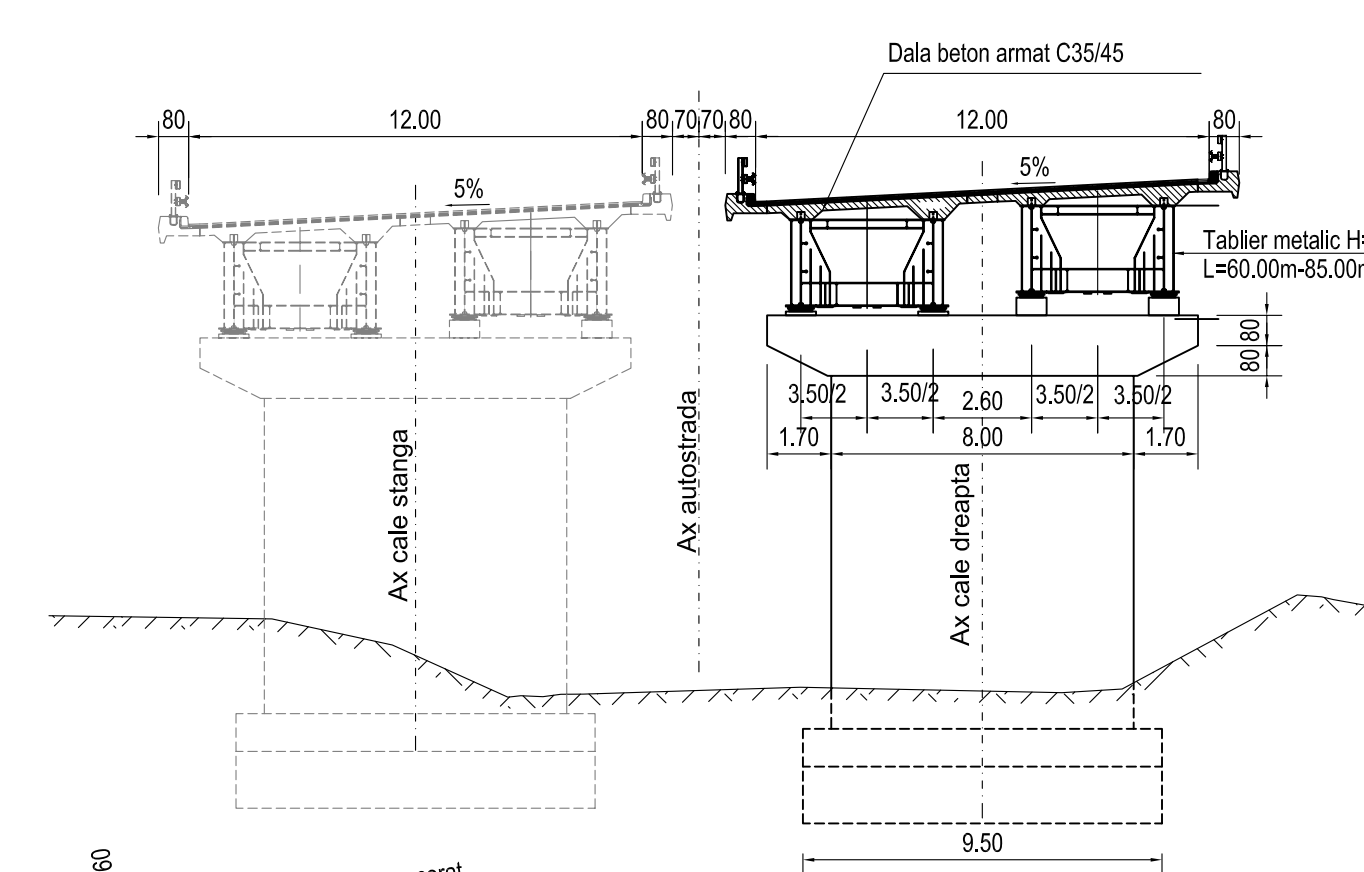


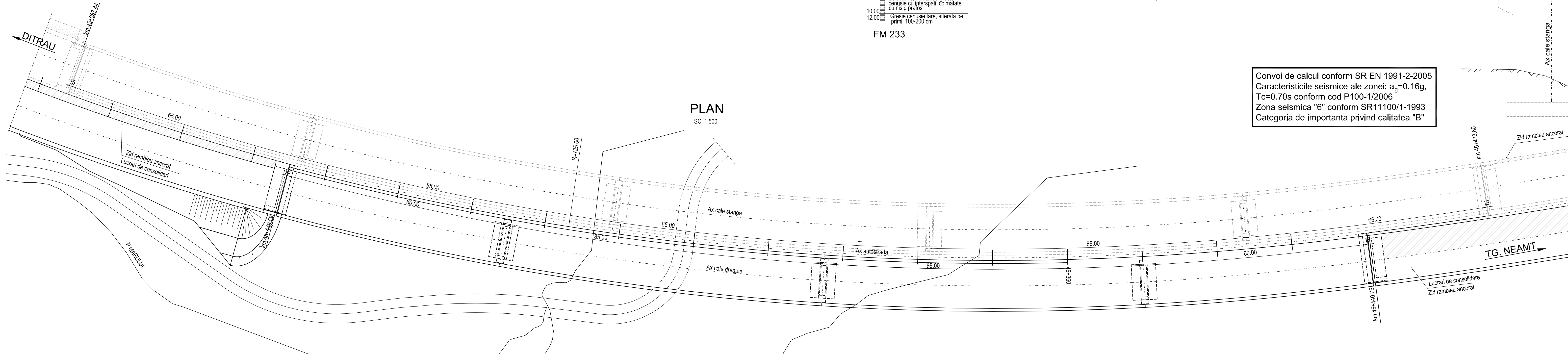
ELEVATIE
SC. 1:500



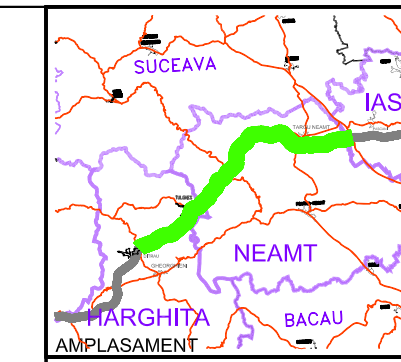
SECTIUNE TRANSVERSALA
SC. 1:200




PLAN
SC. 1:500



Convoi de calcul conform SR EN 1991-2-2005
Caracteristicile seismice ale zonei: $a_g=0.16g$,
 $T_c=0.70s$ conform cod P100-1/2006
Zona seismica "6" conform SR11100/1-1993
Categoria de importanta privind calitatea "B"



BENEFICIAR
COMPANIA NATIONALA DE AUTOSTRAZI
SI DRUMURI NATIONALE DIN ROMANIA



PROIECTANT
IPTANA S.A.

INVESTITIA
AUTOSTRADA
DITRAU - TARGU NEAMT

CONTRACT Nr: 92 / 58623 / 4275

FAZA DE PROIECTARE
Studiu de Fezabilitate

Proiectat ing. A. Sandu	Desenat ing. A. Sandu
Verificat ing. N. Avram	Sef Proiect ing. V. Osman

LUCRARI DE PODURI

Scara: 1:500 1:200

Data: FEBRUARIE 2011

DISPOZITIE GENERALA
POD
Km 45+149.59 - 45+440.75