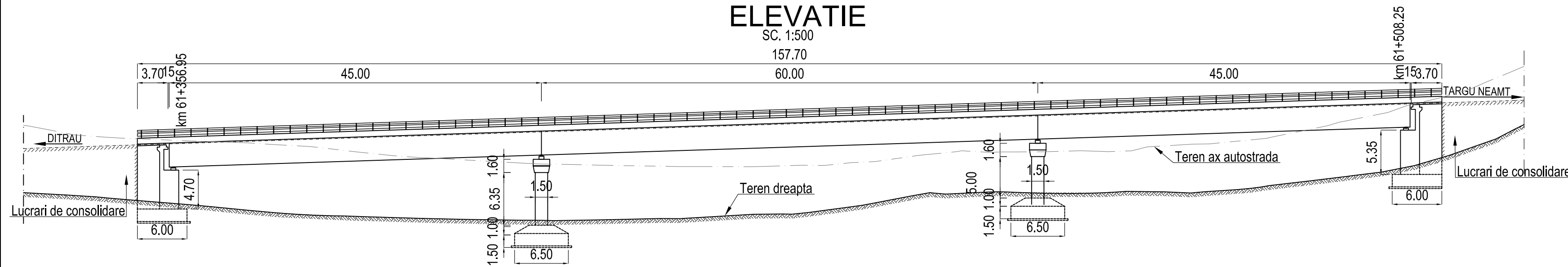


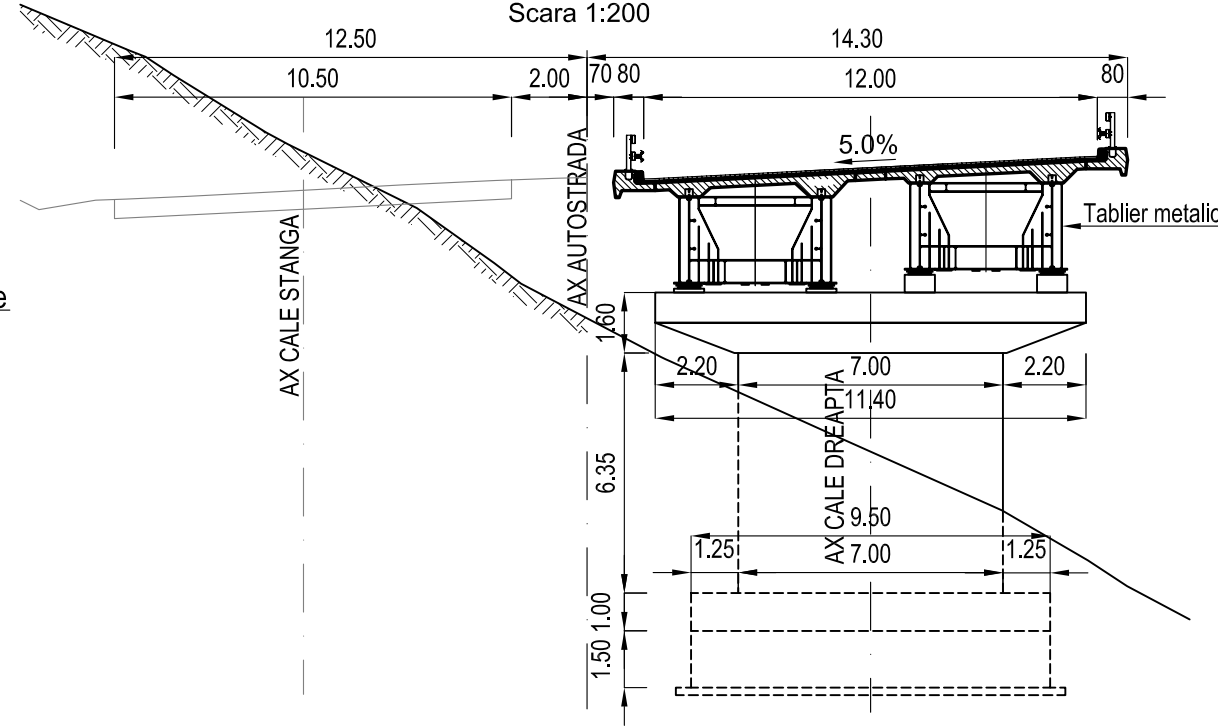
ELEVATIE

SC. 1:500
157.70
60.00



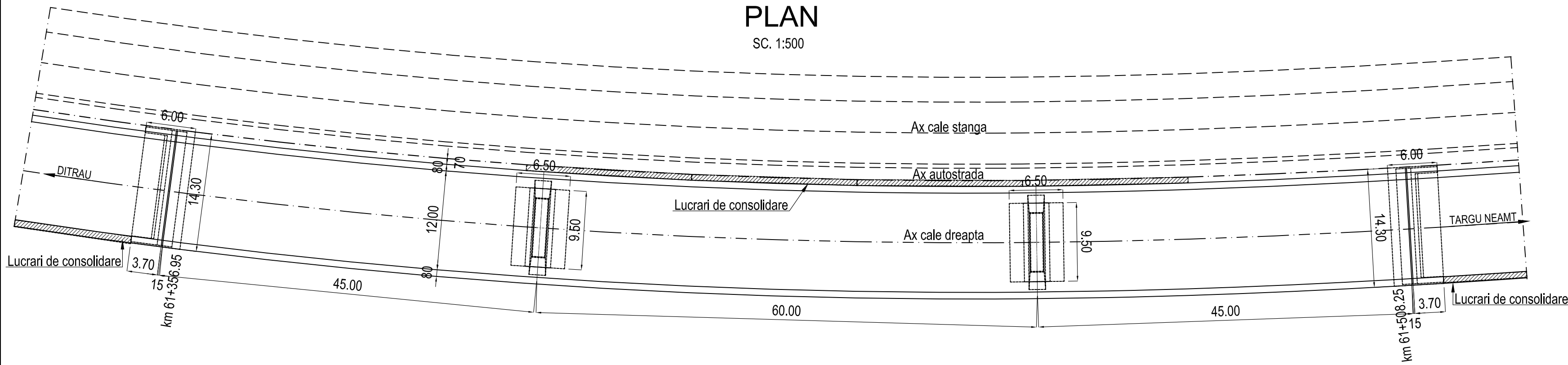
SECTIUNE TRANSVERSALA PILA A - A

Scara 1:200

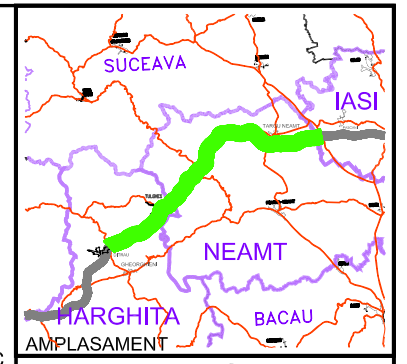


PLAN

SC. 1:500



Convoi de calcul conform SR EN 1991-2-2005
Caracteristicile seismice ale zonei: $a_g=0.20g$,
 $T_c=0.70s$ conform cod P100-1/2006
Zona seismica "6" conform SR11100/1-1993
Categoria de importanta privind calitatea "B"



BENEFICIAR

COMPANIA NATIONALA DE AUTOSTRADI
SI DRUMURI NATIONALE DIN ROMANIA

PROIECTANT

IPTANA S.A.

INVESTITIA
AUTOSTRADA
DITRAU - TARGU NEAMT
CONTRACT Nr: 92 / 58623 / 4275

FAZA DE PROIECTARE
Studiu de Fezabilitate
Proiectat ing. A. Antonescu
Desenat ing. A. Antonescu
Verificat ing. N. Avram
Sef Proiect ing. V. Osman

LUCRARI DE PODURI
Scara: 1:500 ; 1:200
Data: IANUARIE 2011
DISPOZITIE GENERALA
POD
KM 61+356.95 - KM 61+508.25