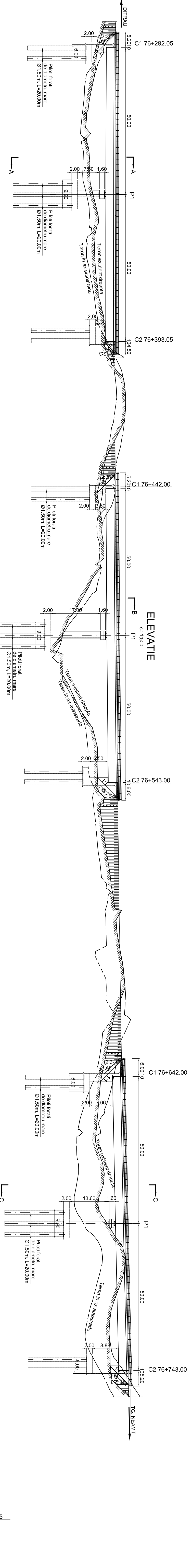
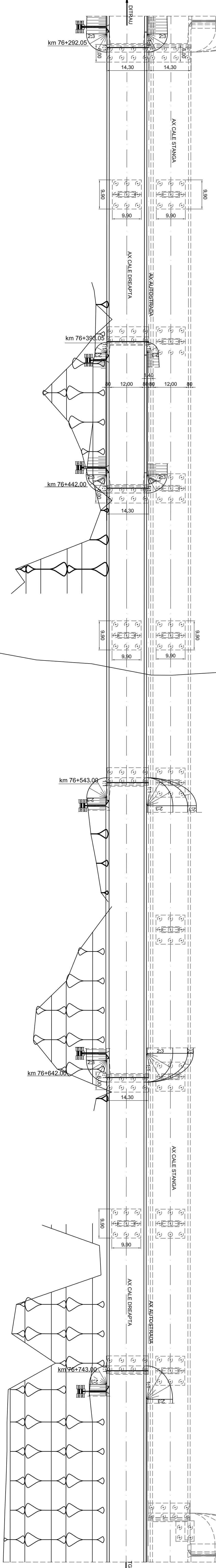


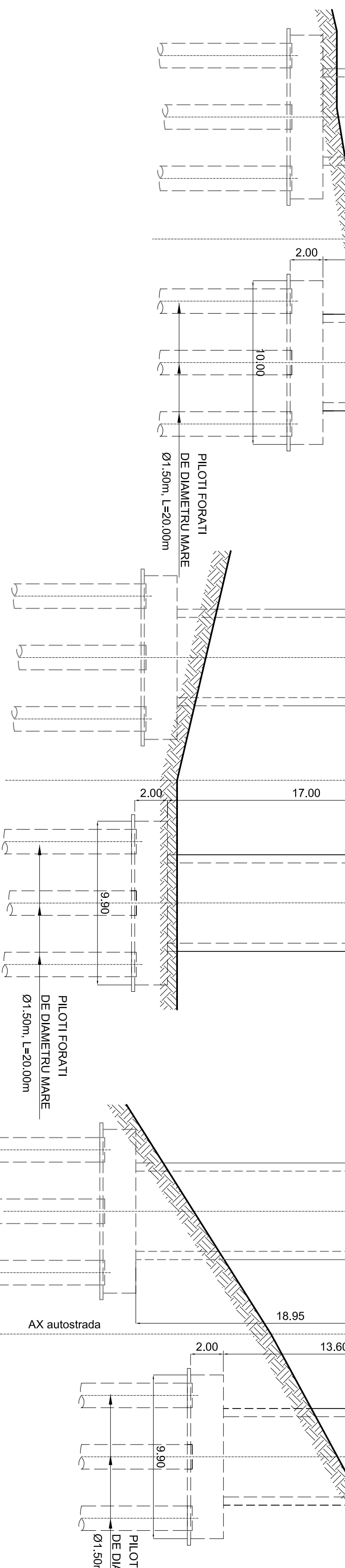
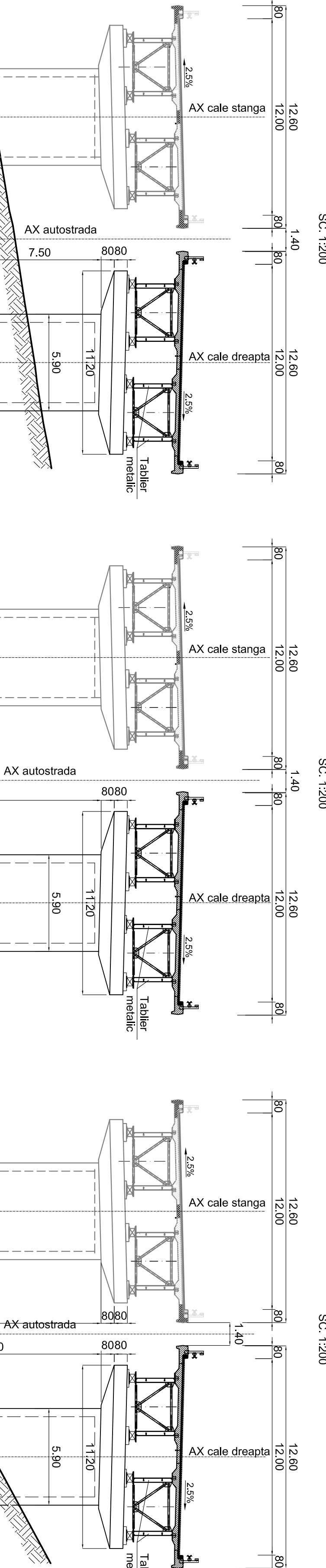
SECTIUNE TRANSVERSALA A -A
SC. 1:200



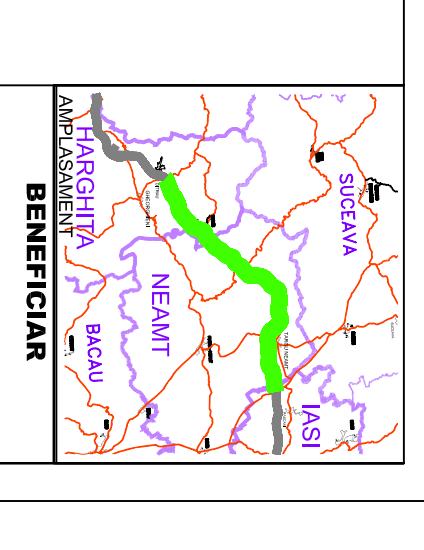
VEDERE PLANA
sc. 1:500



SECTIUNE TRANSVERSALA B -B
SC. 1:200



CONTOI DE CALCUL CONFORM SR EN 1991-2:2005
ZONA SEISMICA 6 - CONFORM SR EN 100/75:05
CARACTERISTILE SEISMICE ALE ZONEI CONFORM COD P-100-1/2006
s_g = 0.25, accelerația la baza
s_d = accelerația la nivelul de proiectare
CATEGORIA DE IMPORTANȚĂ PRIVIND CALITATEA: "B"



COMPANIA NATIONALA DE AUTOSTRAZI
SI DRUMURI NATIONALE DIN ROMANIA

PROIECTANT
IPTANA S.A.

INVESTITIA
AUTOSTRADA
DITRAU -TARGU NEAMT
CONTRACT Nr. 92 /56823 / 2775

FAZA DE PROIECTARE
Studiu de Fezabilitate

Proiectant: Ing. I.S. Stăban
Verificat: Ing. C. Găbeș
Sef Proiect: Ing. V. Osmen
LUCRARI DE PODURI

Scara: 1:200, 1:500
Data: IANUARIE 2011
POD
CALE DREAPTA
km 76+442.00 + km76+543.05
km 76+442.00 + km76+543.00
km 76+542.00 + km76+743.00
CALE STANGA
km 76+292.05 + km76+793.05
DISPOZITIE GENERALA

Doc: PFS7A-05-17
Rev: 0