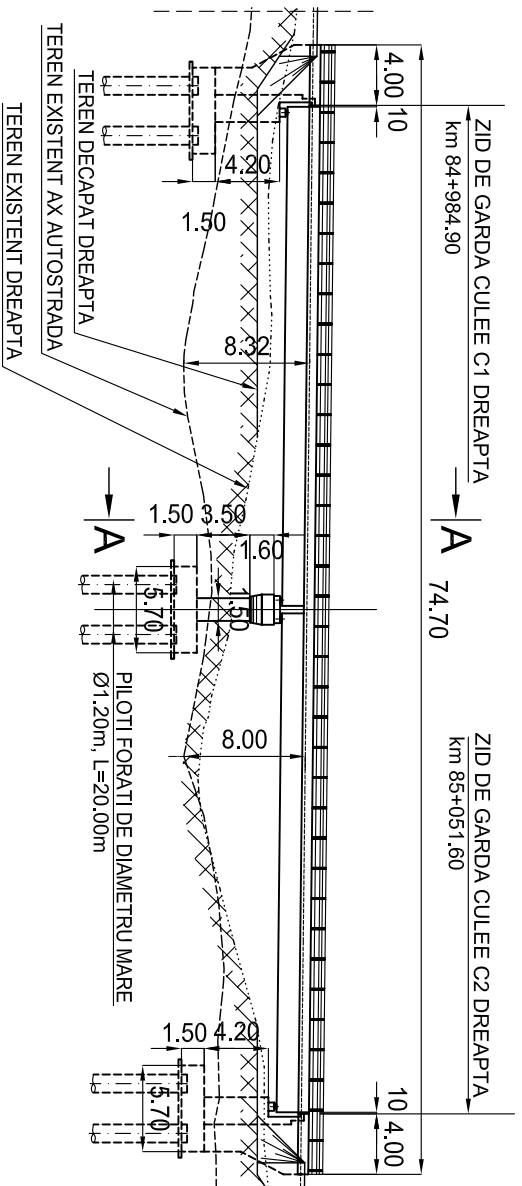


# ELEVATIE

1:500

DITRAU

Tg.NEAMT

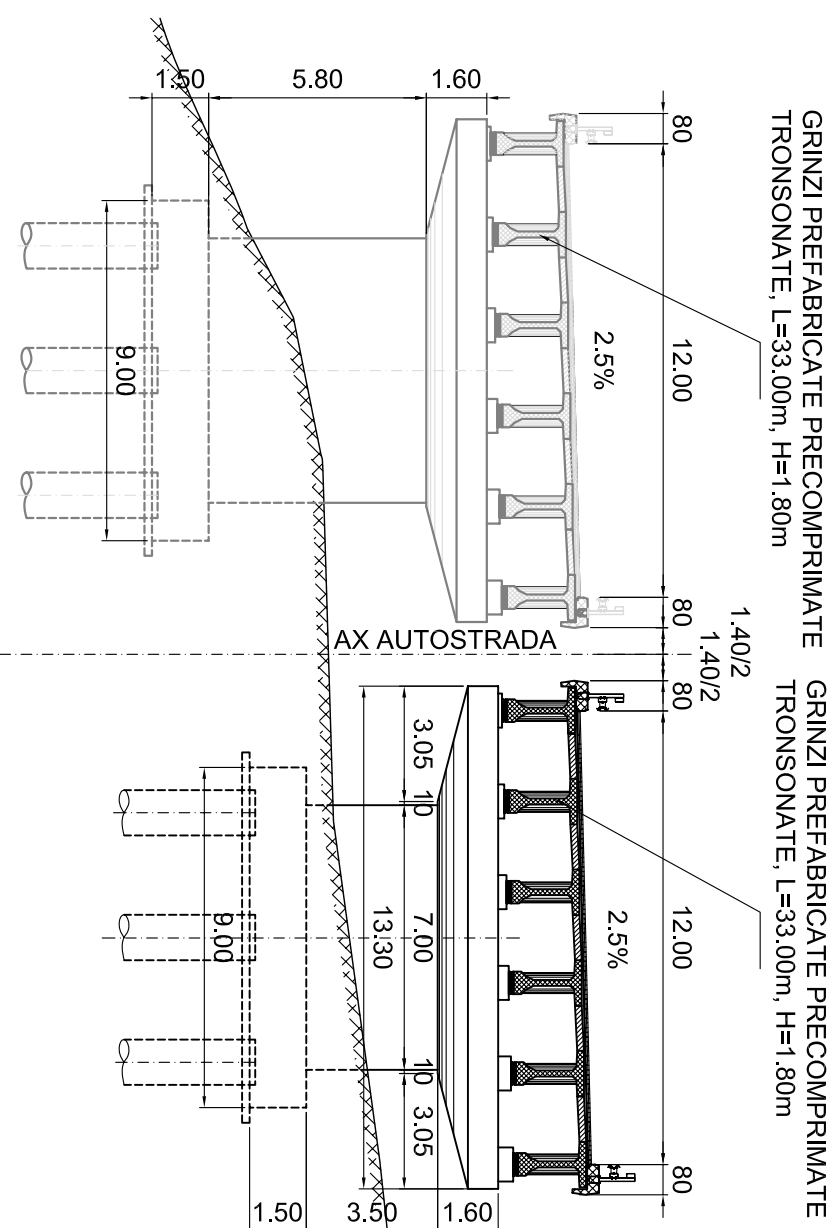


# SECTIUNE TRANSVERSALA A-A

1:200

CALE STANGA

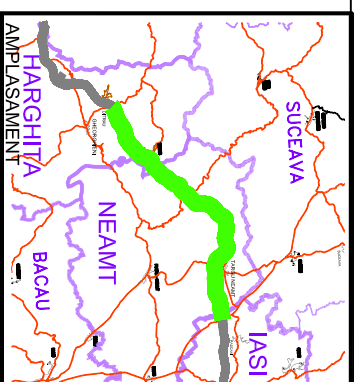
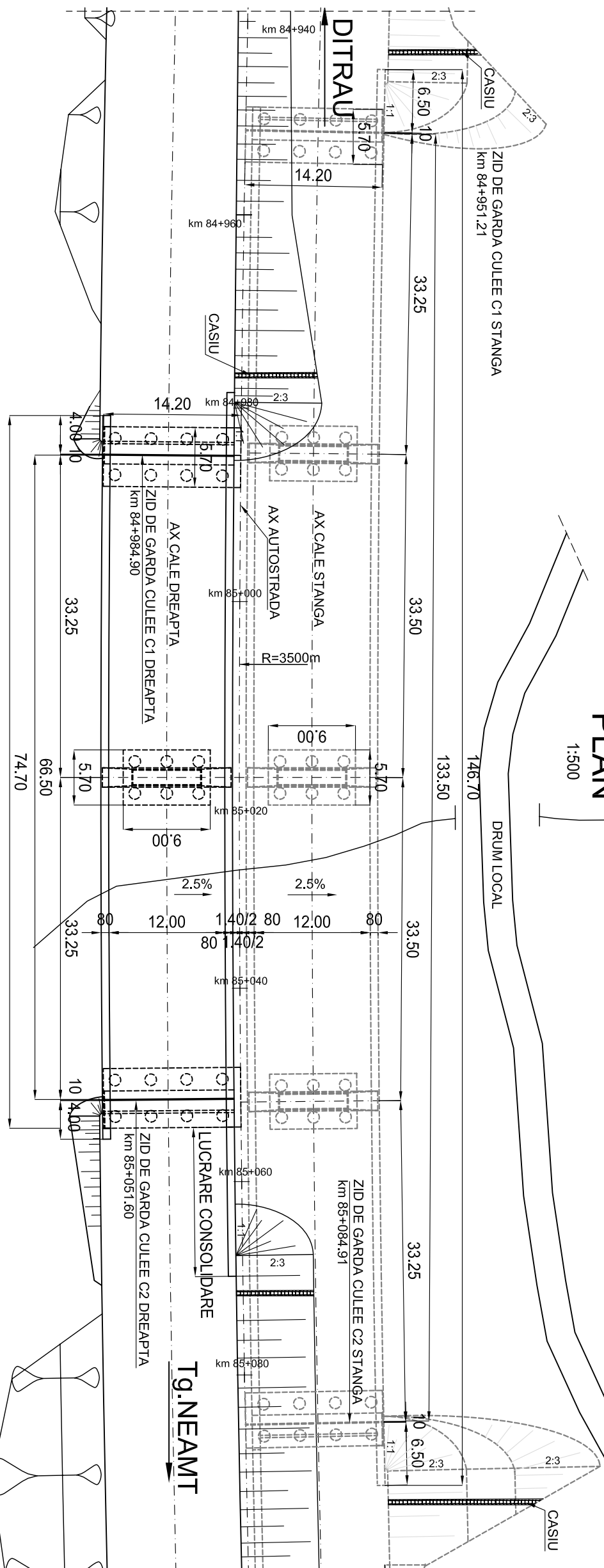
CALE DREAPTA




CONVOI DE CALCUL CONFORM SR EN 1991-2-2005  
 ZONA SEISMICA : 6 - CONFORM SR 11100/1-93  
 CARACTERISTILE SEISMICE ALE ZONEI CONFORM COD P100-1/2006  
 ag=0.2g; Tc =0.7sec  
 ag - accelerația terenului de proiectare  
 g - accelerația gravitațională  
 CATEGORIA DE IMPORTANTANȚĂ PRIVIND CALITATEA : "B"

# PLAN

1:500

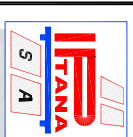


BENEFICIAR



COMPANIA NATIONALA DE AUTOSTRAZI  
 SI DRUMURI NATIONALE DIN ROMANIA

PROIECTANT



IPTANA S.A.

INVESTITIA

AUTOSTRADA  
 DITRAU -TARGU NEAMT

CONTRACT Nr: 92 / 58623 / 4275

FAZA DE PROIECTARE

Studiu de Fezabilitate

Proiectat ing. E. Ionița	Desenat ing. E. Ionița
Verificat ing. C. Gâdea	Sef Proiect ing. V. Osman

LUCRARI DE PODURI

Scara: 1:500, 1:200  
 Data: IANUARIE 2011

DISPOZITIE GENERALA  
 POD km 84+984.90-85+051.60

Cod: IPT-SF-P-DG-155

Rev. 0