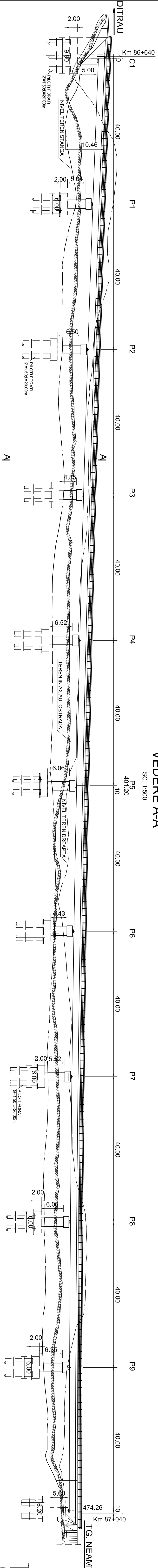




# VEDERE A-A

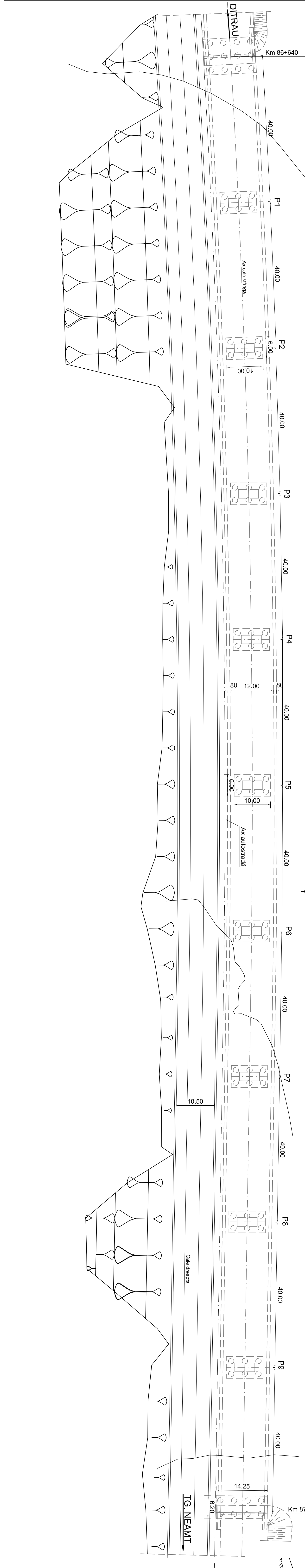
SC. 1:500

407.20



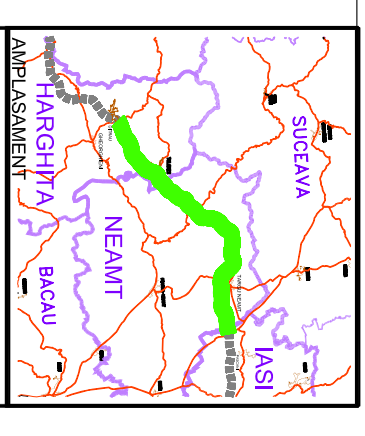
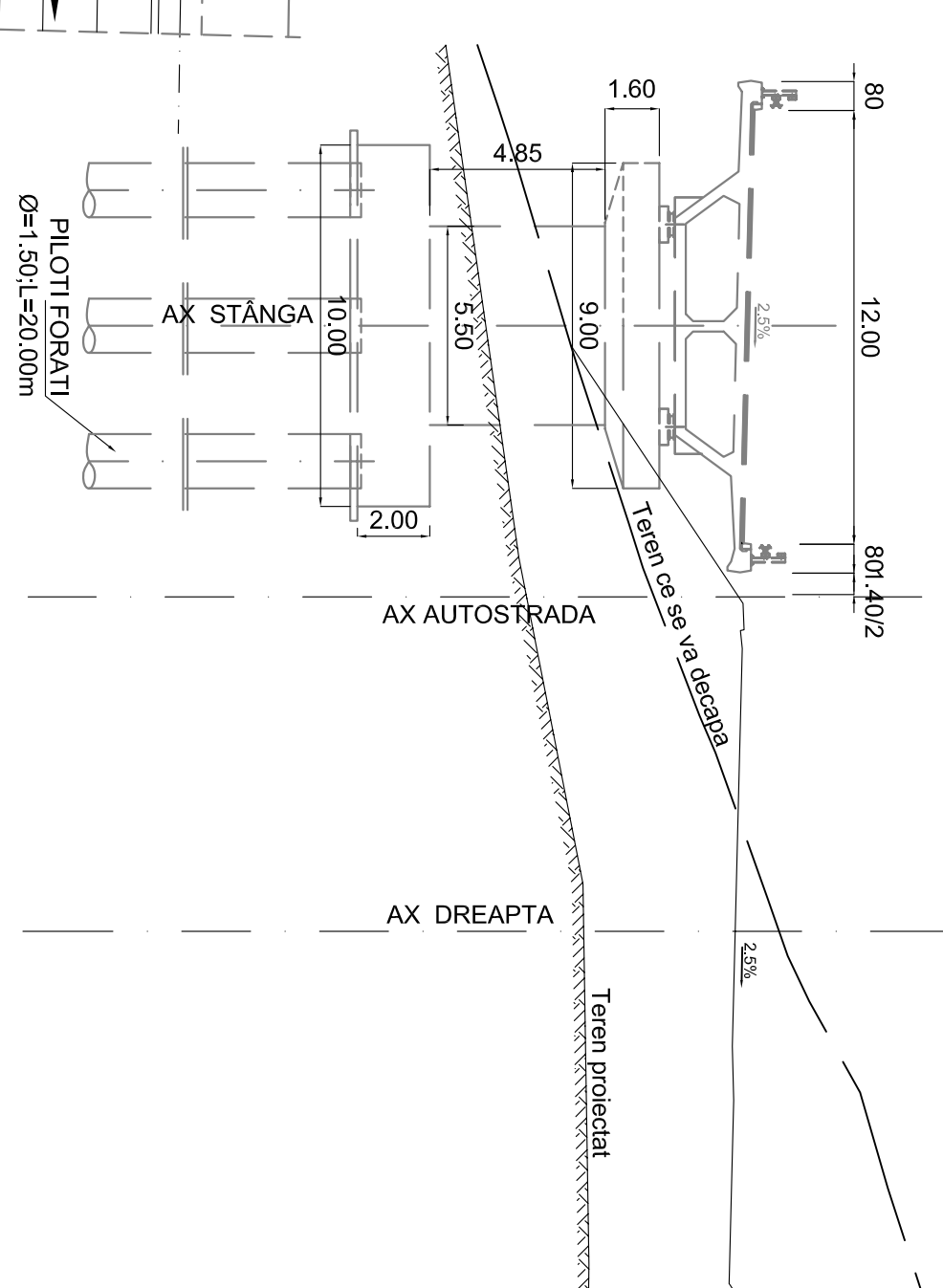
# VEDERE PLANA

SC. 1:500



# SECTIUNE TRANSVERSALA A-A


SC. 1:200



**BENEFICIAR**

COMPANIA NATIONALA DE AUTOSTRAZI SI DRUMURI NATIONALE DIN ROMANIA

**PROIECTANT**



**INVESTITIA**

AUTOSTRADA DITRAU - TARGU NEAMT

CONTRACT NR. 92 / 58623 / 4275

**FAZA DE PROIECTARE**

Studiu de Fezabilitate

**Proiectat** Ing. C. Radu  
**Verificat** Ing. C. Găbea  
**Sef Proiect** Ing. V. Oșman

**Desenat** Ing. C. Radu  
**Verificat** Ing. V. Oșman

**LUCRARI DE PODURI**

Scara: 1:500 - 1:200  
 Data: IANUARIE 2011

**DISPOZITIE GENERALA**  
 POD KM 86+640- 87+040  
 ( FIR STANGA)

CONVOI DE CALCUL CONFORM SR EN 1991-2-2005  
 ZONA SEISMICA : 6 - CONFORM SR 11100/1-93  
 CARACTERISTILE SEISMICE ALE ZONEI CONFORM COD P100-1/2006  
 $a_g=0,25$ ;  $T_c=0,7$ sec  
 g - accelerația gravitațională  
 CATEGORIA DE IMPORTANȚA PRIVIND CALITATEA : "B"