

ELEVATIE

SC. 1:500

211.80

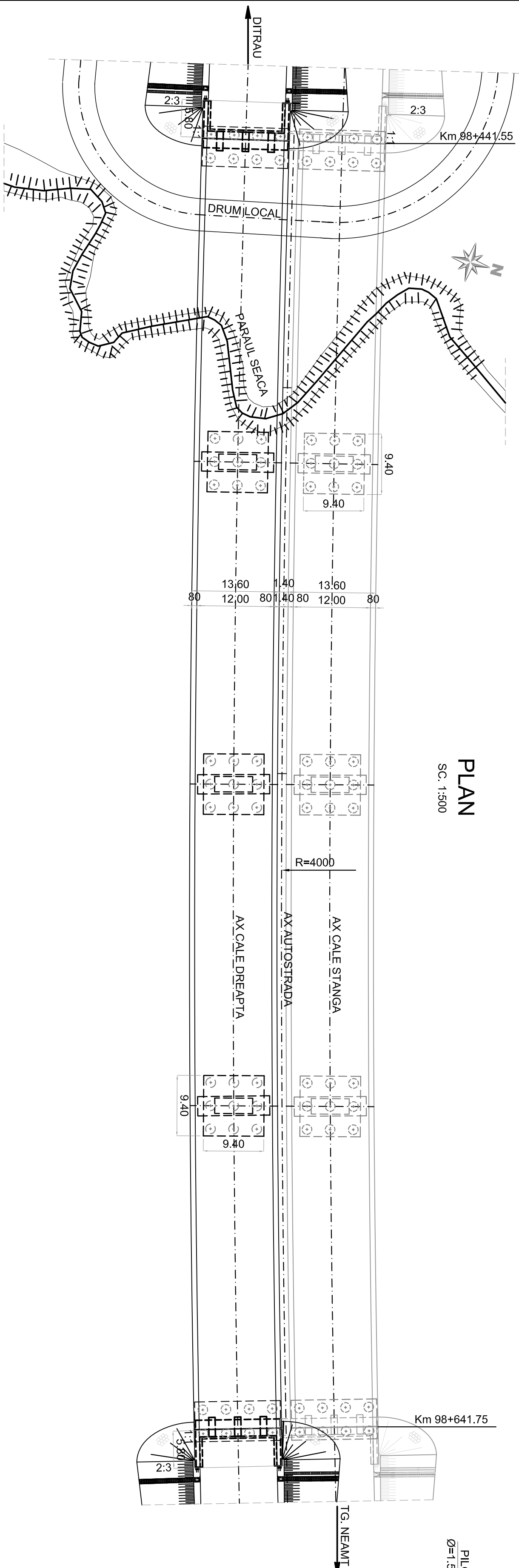
50.00

50.00

50.00

105.80

TG. NEAMT



PLAN

SC. 1:500

13.60

40

13.60

80

12.00

80

40

12.00

80

80

12.00

80

12.00

80

12.00

80

12.00

80

12.00

80

12.00

80

12.00

80

12.00

80

12.00

80

12.00

80

PILOTI FORATI

Ø=1.50 L=25.00m

2.00

8.00

11.20

12.00

12.60

80

2.5%

1.60

11.20

12.00

12.60

80

1.60

11.20

12.00

12.60

80

2.5%

1.60

11.20

12.00

12.60

80

8.00

2.00

9.40

9.40

9.40

9.40

9.40

9.40

SECTIUNE TRANSVERSALA A - A

SC. 1:200

CALE STANGA

12.60

12.00

80

2.5%

1.60

11.20

12.00

12.60

80

1.60

11.20

12.00

12.60

80

8.00

2.00

9.40

9.40

9.40

9.40

9.40

9.40

9.40

9.40

9.40

9.40

9.40

9.40

9.40

9.40

9.40

9.40

9.40

9.40

9.40

9.40

9.40

9.40

9.40

9.40

9.40

9.40

9.40

9.40

9.40

9.40

9.40

9.40

9.40

9.40

9.40

9.40

CALE DREAPTA

12.60

12.00

80

2.5%

1.60

11.20

12.00

12.60

80

1.60

11.20

12.00

12.60

80

8.00

2.00

9.40

9.40

9.40

9.40

9.40

9.40

9.40

9.40

9.40

9.40

9.40

9.40

9.40

9.40

9.40

9.40

9.40

9.40

9.40

9.40

9.40

9.40

9.40

9.40

9.40

9.40

9.40

9.40

9.40

9.40

9.40

9.40

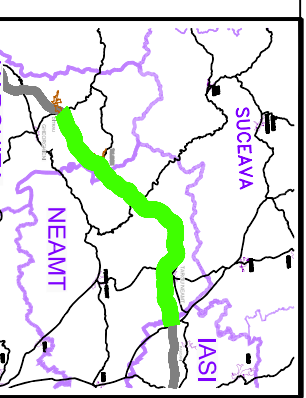
9.40

9.40


9.40

9.40

9.40



BENEFICIAR



PROIECTANT



IPTANA S.A.

INVESTITIA

AUTOSTRADA
DITRAU - TARGU NEAMT

CONTRACT NR. 92 / 58623 / 4275

FAZA DE PROIECTARE
Studiu de Fezabilitate

Proiectat	Ing. A. Aldea	Desenat	Ing. A. Aldea
Verificat	Ing. D. Malocean	Self Project	Ing. V. Osman

LUCRARI DE PODURI

Scara: 1:100; 1:200
Data: IANUARIE 2011

DISPOZITIE GENERALA

POD

Km 98+441.55 - 98+641.75

Cod: IPT-SF-P-SI-170 Rev. 0

CONVOI DE CALCUL CONFORM SR EN 1991-2-2005
CATEGORIA DE IMPORTANTA PRIVIND CALITATEA: "B"
EXIGENTA DE CALITATE: A4, B2, D
ZONA SEISMICA: 6, CONFORM SR 11100/1-93
 $a_g=0.20g$; $T_c=0.7$; CONFORM P100-1/2006