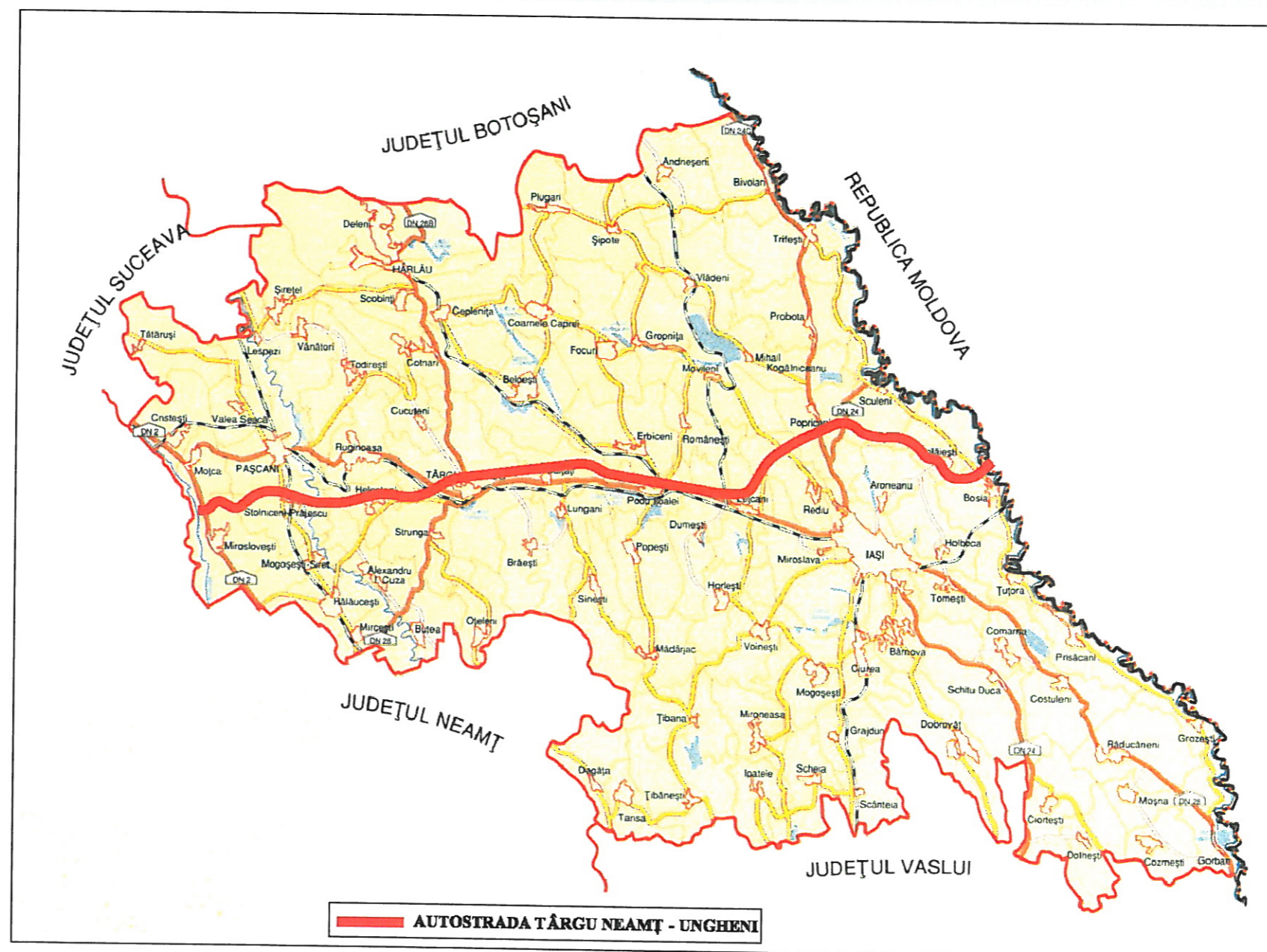




Elaborare studiu de fezabilitate și liste de cantități pentru obiectivul "Autostrada Târgu Neamț - Ungheni"

Număr contract: 92 / 4779



Vol.5.2. STUDII TOPOGRAFICE

BENEFICIAR :

S.C. INOCSA INGENIERIA S.L.

EXECUTANT :

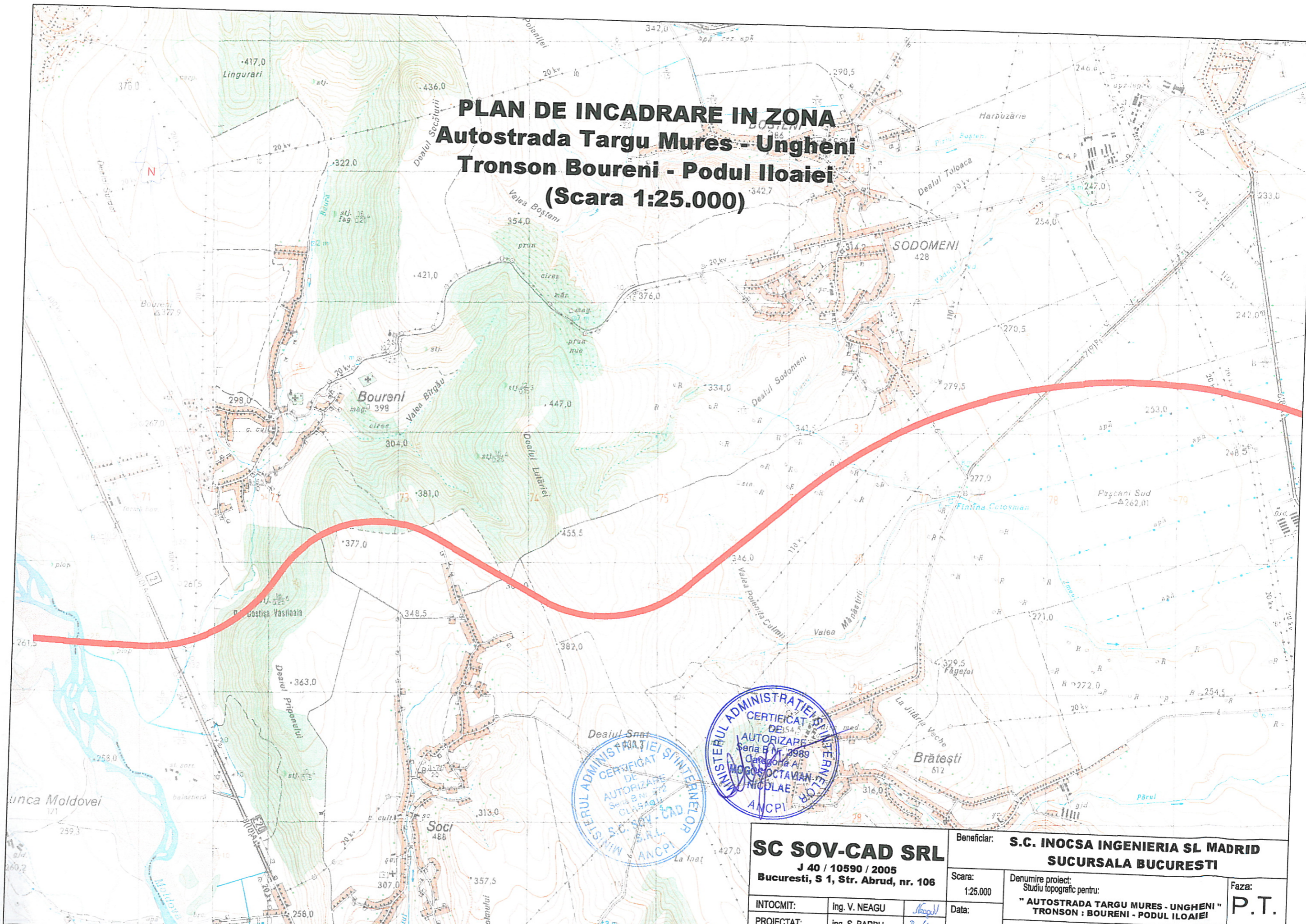
S.C. SOV-CAD S.R.L.

STUDIU TOPOGRAFIC PENTRU REALIZAREA PROIECTULUI :

**„Autostrada Tg. Mures – Ungheni,
tronson Boureni – Podu Iloaiei”**

Iunie 2010

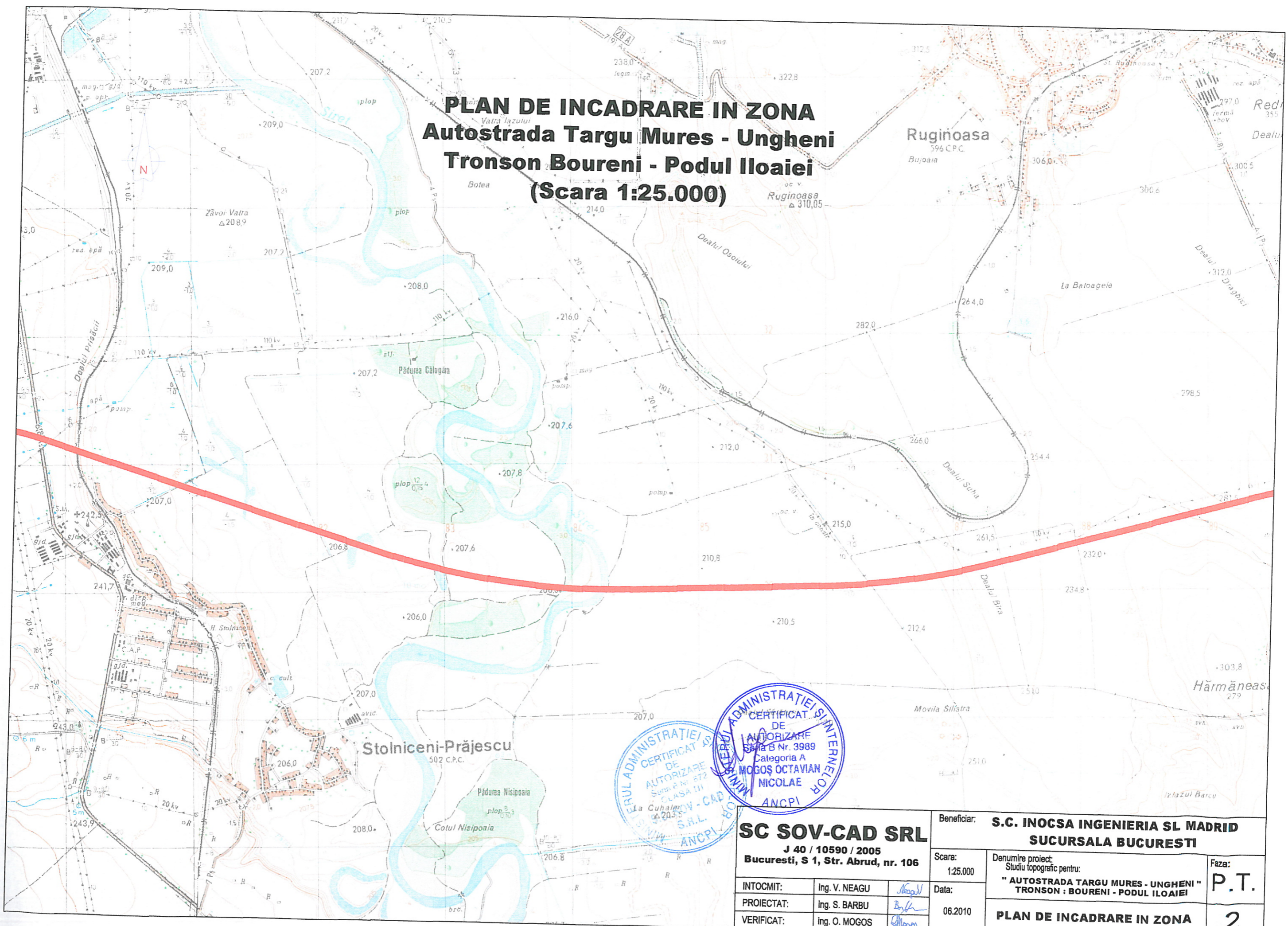
**PLAN DE INCADRARE IN ZONA
Autostrada Targu Mures - Ungheni
Tronson Boureni - Podul Iloaiei
(Scara 1:25.000)**



MINISTERUL ADMINISTRATIEI INTERNE
 CERTIFICAT DE AUTORIZARE
 Seria B Nr. 2989
 Categoria A
 MOGOS OCTAVIAN NICOLAE
 ANCP
 S.C. SOV-CAD SRL
 Seria B Nr. 772
 CLASA 1
 ANCP

SC SOV-CAD SRL J 40 / 10590 / 2005 Bucuresti, S 1, Str. Abrud, nr. 106		Beneficiar: S.C. INOCSA INGENIERIA SI MADRID SUCURSALA BUCURESTI
INTOCMIT: Ing. V. NEAGU	PROIECTAT: Ing. S. BARBU	Scara: 1:25.000
VERIFICAT: Ing. O. MOGOS		Data: 06.2010
		Denumire proiect: Studiu topografic pentru: " AUTOSTRADA TARGU MURES - UNGHENI " TRONSON : BOURENI - PODUL ILOAIEI
		Faza: P.T.
		PLAN DE INCADRARE IN ZONA
		1

**PLAN DE INCADRARE IN ZONA
Autostrada Targu Mures - Ungheni
Tronson Boureni - Podul Iloaiei
(Scara 1:25.000)**



CERTIFICAT DE AUTORIZARE
Sala B Nr. 3989
Categorii A
MOGOS OCTAVIAN NICOLAE
ANCPI

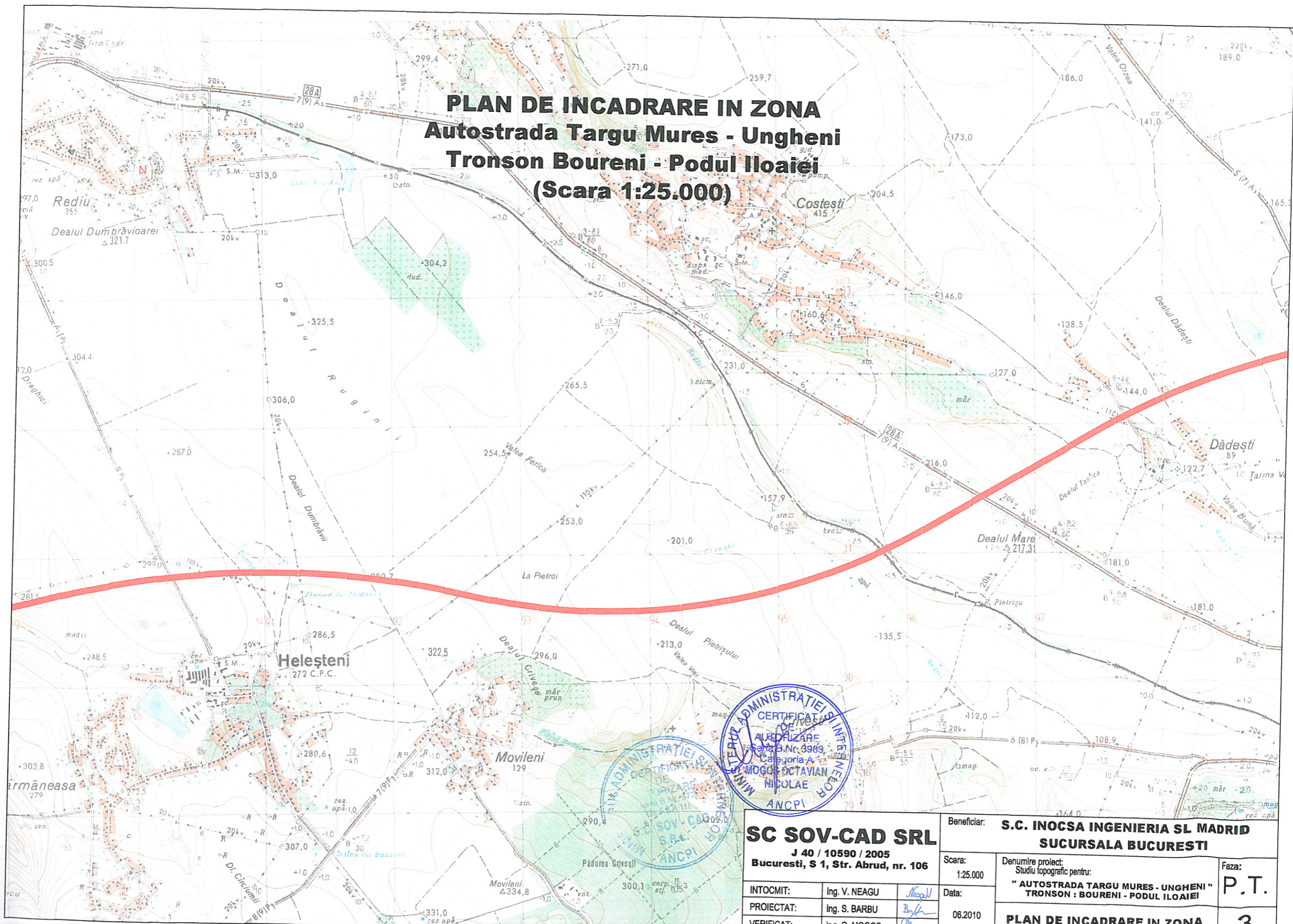
SC SOV-CAD SRL
J 40 / 10590 / 2005
Bucuresti, S 1, Str. Abrud, nr. 106

Beneficiar: **S.C. INOCSA INGENIERIA SI MADRID SUCURSALA BUCURESTI**

INTOCMIT:	Ing. V. NEAGU	<i>[Signature]</i>
PROIECTAT:	Ing. S. BARBU	<i>[Signature]</i>
VERIFICAT:	Ing. O. MOGOS	<i>[Signature]</i>

Scara: 1:25.000	Denumire proiect: Studiu topografic pentru: "AUTOSTRADA TARGU MURES - UNGHENI" TRONSON : BOURENI - PODUL ILOAIEI	Faza: P.T.
Data: 06.2010	PLAN DE INCADRARE IN ZONA	2

**PLAN DE INCADRARE IN ZONA
Autostrada Targu Mures - Ungheni
Tronson Boureni - Podul Iloaiei
(Scara 1:25.000)**

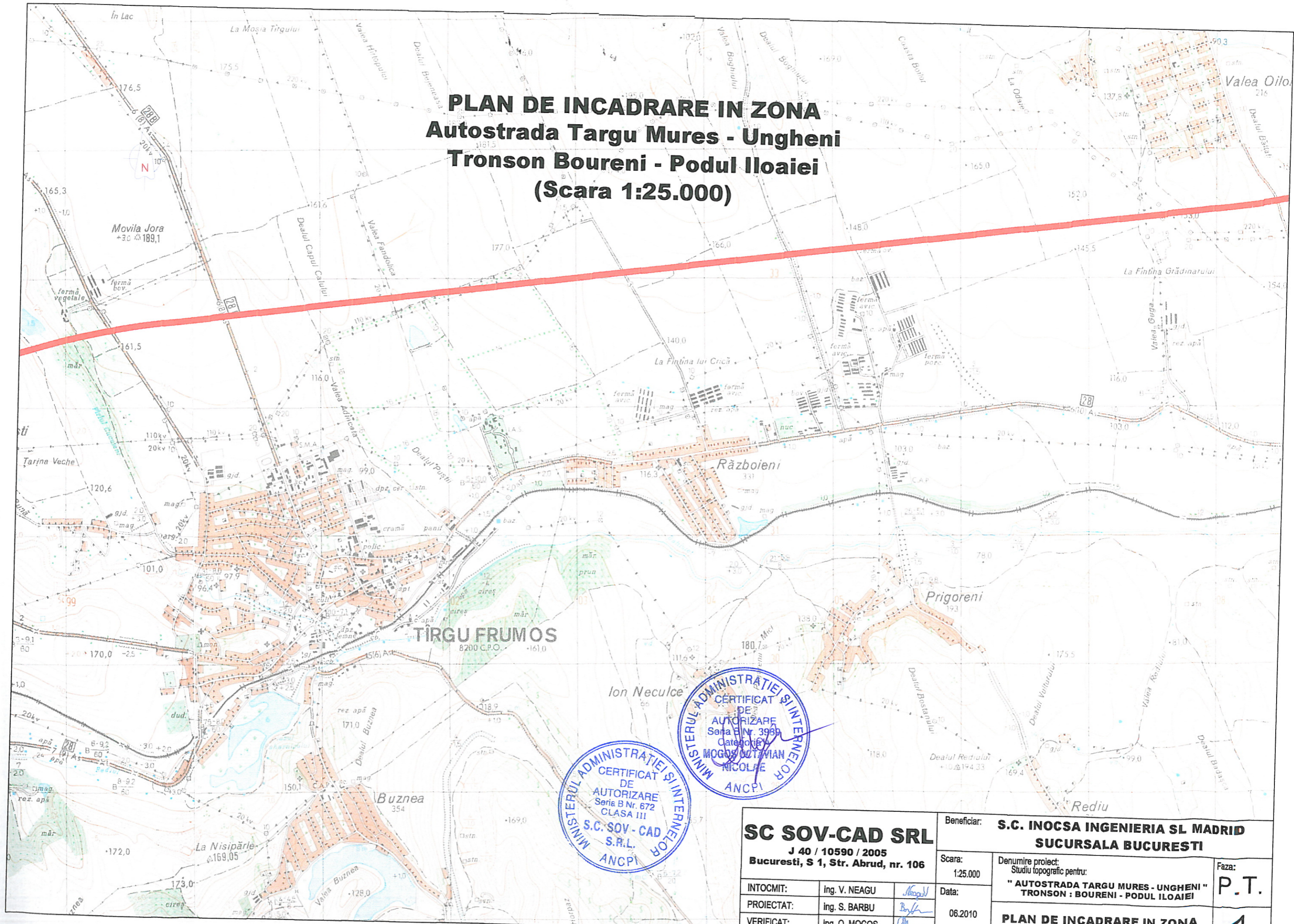


SC SOV-CAD SRL
J 40 / 10590 / 2005
Bucuresti, S 1, Str. Abrud, nr. 106

INTOCMIT:	ing. V. NEAGU	<i>[Signature]</i>
PROIECTAT:	ing. S. BARBU	<i>[Signature]</i>
VERIFICAT:	ing. O. MOGOS	<i>[Signature]</i>

Beneficiar:	S.C. INOCSA INGENIERIA SI MADRID SUCURSALA BUCURESTI	
Scara:	1:25.000	Denumire proiect: Studiu topografic pentru: " AUTOSTRADA TARGU MURES - UNGHENI "
Data:	06.2010	TRONSON : BOURENI - PODUL ILOAIEI
Faza:	P.T.	3

**PLAN DE INCADRARE IN ZONA
Autostrada Targu Mures - Ungheni
Tronson Boureni - Podul Iloaiei
(Scara 1:25.000)**

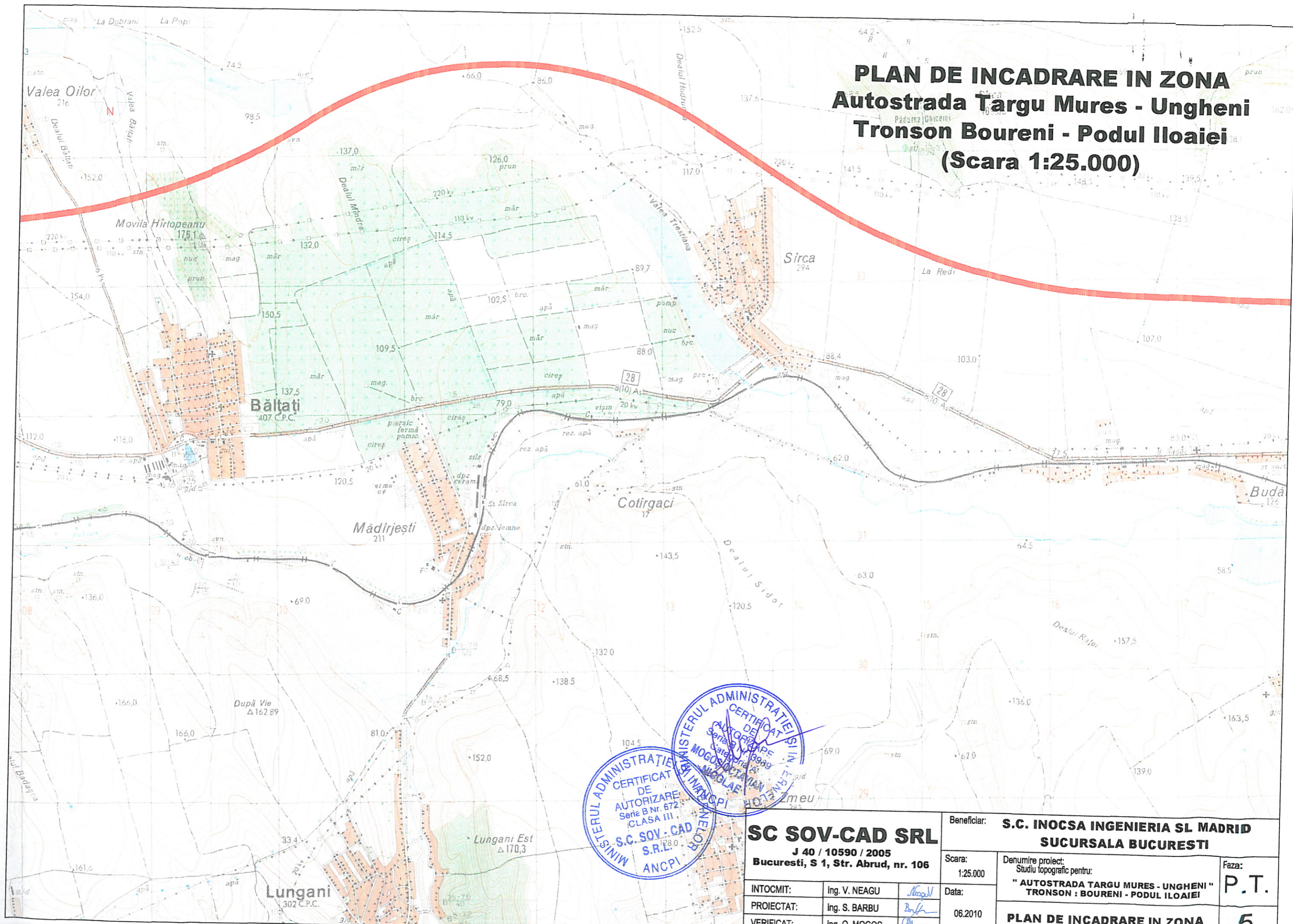


MINISTERUL ADMINISTRAȚIEI ȘI INTERNELOR
 CERTIFICAT DE AUTORIZARE
 Seria B Nr. 672
 CLASA III
 S.C. SOV-CAD S.R.L.
 ANCP

MINISTERUL ADMINISTRAȚIEI ȘI INTERNELOR
 CERTIFICAT DE AUTORIZARE
 Seria B Nr. 3989
 Categoria I
 MOGOȘOIANU NICOLAE
 ANCP

SC SOV-CAD SRL J 40 / 10590 / 2005 București, S 1, Str. Abrud, nr. 106		Beneficiar: S.C. INOCSA INGENIERIA SI MADRID SUCURSALA BUCURESTI	
INTOCMIT: Ing. V. NEAGU	PROIECTAT: Ing. S. BARBU	Scara: 1:25.000	Denumire proiect: "AUTOSTRADA TARGU MURES - UNGHENI" TRONSON : BOURENI - PODUL ILOAIEI
VERIFICAT: Ing. O. MOGOS		Data: 06.2010	Faza: P.T.
			PLAN DE INCADRARE IN ZONA
			4

PLAN DE INCADRARE IN ZONA Autostrada Targu Mures - Ungheni Tronson Boureni - Podul Iloaiei (Scara 1:25.000)

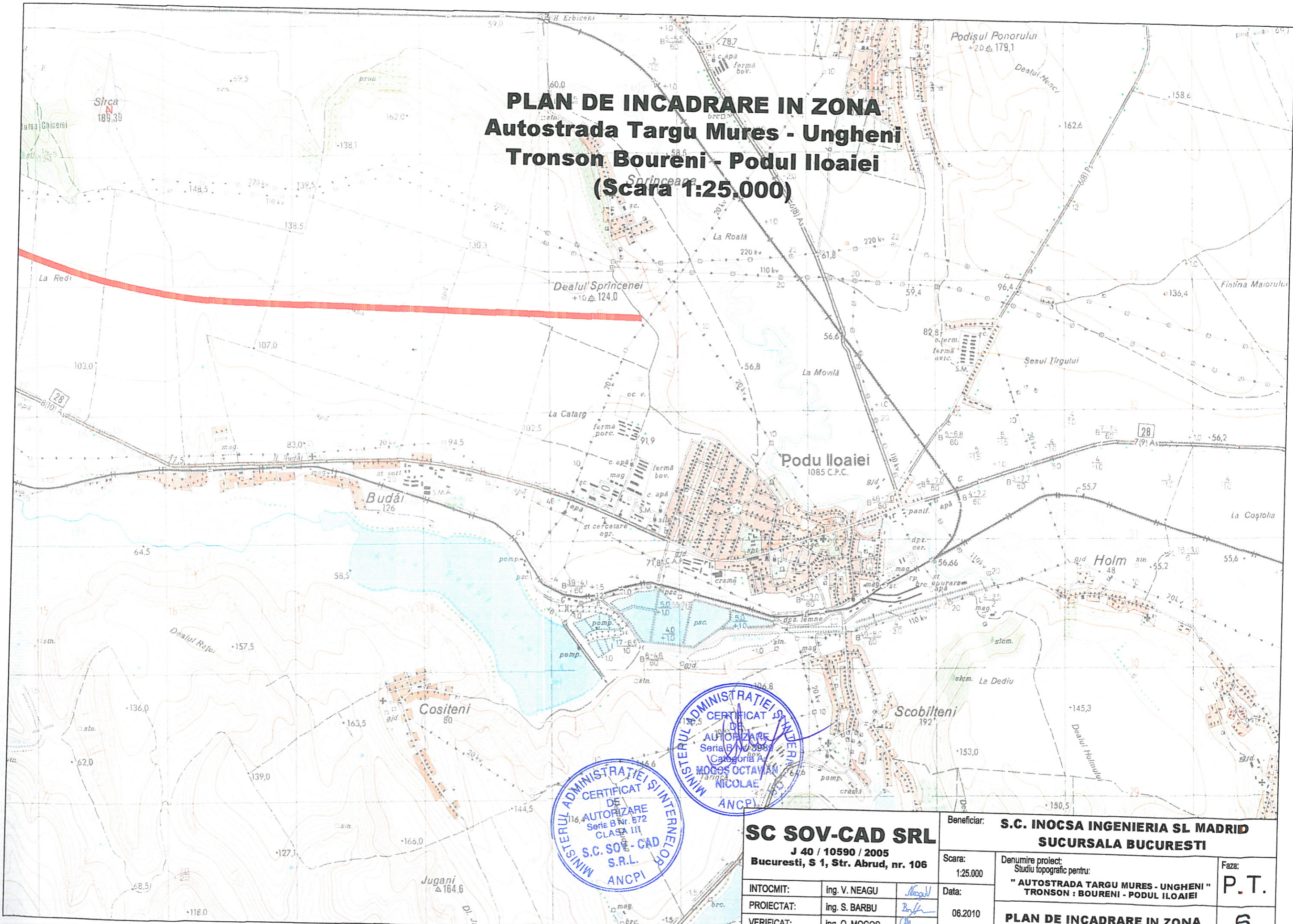


MINISTERUL ADMINISTRATIEI INTERIORE
CERTIFICAT DE AUTORIZARE
 Serie B Nr. 672
 CLASA III
S.C. SOV-CAD
 S.R.L.
 ANCP
MINISTERUL ADMINISTRATIEI SI INFRACSTRUCTURII
CERTIFICAT DE INCADRARE
 Serie A Nr. 13989
 Categoria I
ING. V. NEAGU
ING. S. BARBU
ING. O. MOGOS

SC SOV-CAD SRL
 J 40 / 10590 / 2005
 Bucuresti, S 1, Str. Abrud, nr. 106

Beneficiar:	S.C. INOCSA INGENIERIA SI MADRID SUCURSALA BUCURESTI	
Scara:	1:25.000	Denumire proiect: Studiu topografic pentru: " AUTOSTRADA TARGU MURES - UNGHENI "
Data:	06.2010	TRONSON : BOURENI - PODUL ILOAIEI
Faza:	P.T.	
	PLAN DE INCADRARE IN ZONA	
	5	

**PLAN DE INCADRARE IN ZONA
Autostrada Targu Mures - Ungheni
Tronson Boureni - Podul Iloaiei
(Scara 1:25.000)**



MINISTERUL ADMINISTRATIEI SI INTERNELOR
 CERTIFICAT SI
 DE
 AUTORIZARE
 Seria B Nr. 872
 CLASA III
S.C. SOV-CAD
S.R.L.
 ANCP

MINISTERUL ADMINISTRATIEI SI INTERNELOR
 CERTIFICAT SI
 DE
 AUTORIZARE
 Seria B Nr. 888
 Categoria A
MOGOS OCTAVIAN
NICOLAE
 ANCP

SC SOV-CAD SRL
 J 40 / 10590 / 2005
 Bucuresti, S 1, Str. Abrud, nr. 106



INTOCMIT:	Ing. V. NEAGU	<i>[Signature]</i>
PROIECTAT:	Ing. S. BARBU	<i>[Signature]</i>
VERIFICAT:	Ing. O. MOGOS	<i>[Signature]</i>

Beneficiar: **S.C. INOCSA INGENIERIA SI MADRID SUCURSALA BUCURESTI**

Scara: 1:25.000
 Denumire proiect: Studiu topografic pentru:
" AUTOSTRADA TARGU MURES - UNGHENI "
TRONSON : BOURENI - PODUL ILOAIEI
 Data: 06.2010
 Faza: **P.T.**

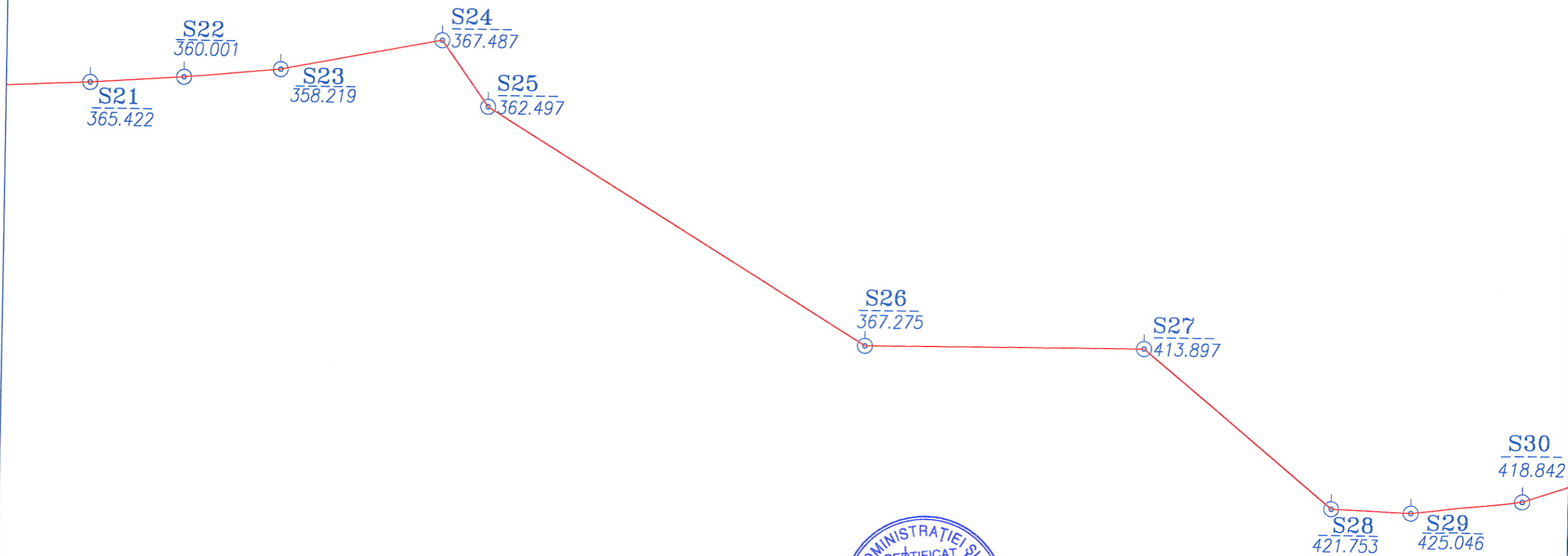
PLAN DE INCADRARE IN ZONA **6**

SCHITA RETELEI
Autostrada Targu Mures - Ungheni
Tronson Boureni - Podul Iloaiei
(Scara 1:5.000)




SC SOV-CAD SRL J 40 / 10590 / 2005 Bucuresti, S 1, Str. Abrud, nr. 106		Beneficiar: S.C. INOCSA INGENIERIA SI MADRID SUCURSALA BUCURESTI	
INTOCMIT:	ing. V. NEAGU	Scara: 1:5.000	Denumire proiect: Studiu topografic pentru: " AUTOSTRADA TARGU MURES - UNGHENI " TRONSON : BOURENI - PODUL ILOAIEI
PROIECTAT:	ing. S. BARBU	Data: 06.2010	
VERIFICAT:	ing. O. MOGOS		
			Faza: P.T.
			SCHITA RETELEI T1
			1

SCHITA RETELEI
Autostrada Targu Mures - Ungheni
Tronson Boureni - Podul Iloaiei
(Scara 1:5.000)




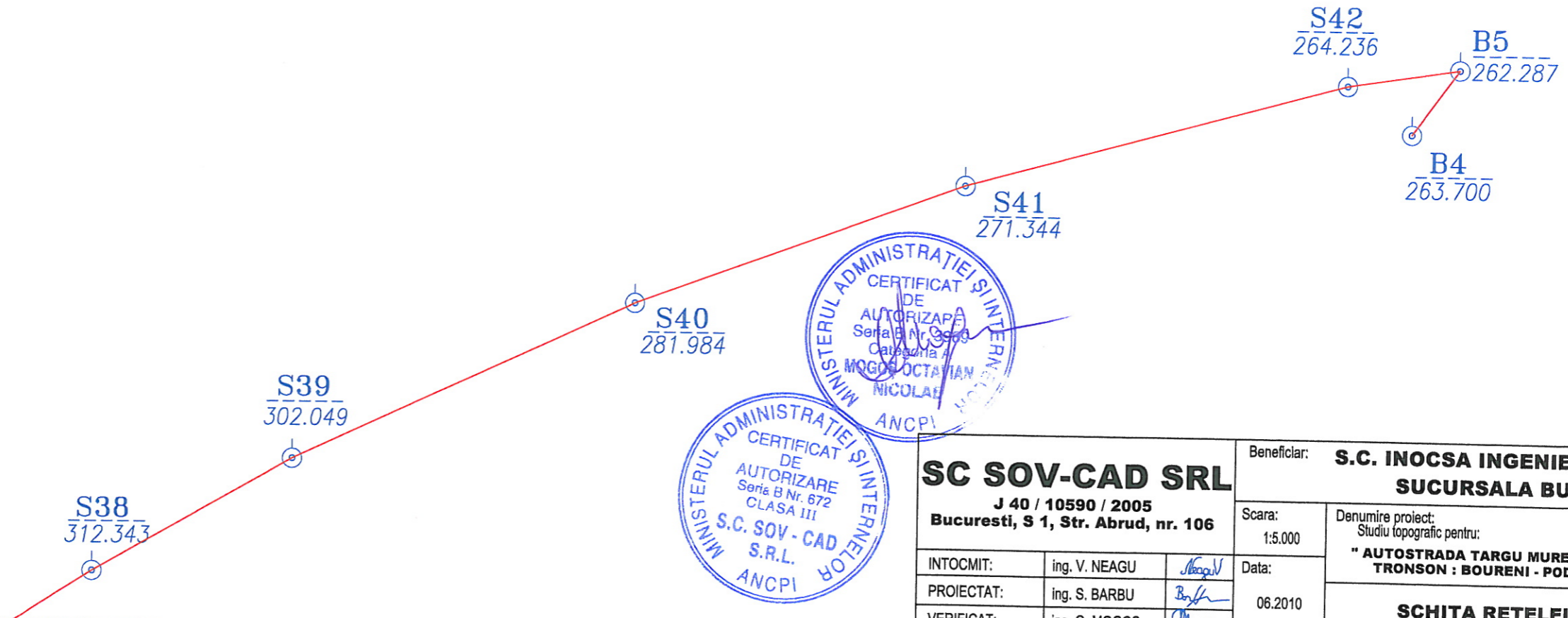
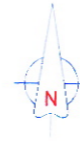
SC SOV-CAD SRL J 40 / 10590 / 2005 Bucuresti, S 1, Str. Abrud, nr. 106			Beneficiar: S.C. INOCSA INGENIERIA SL MADRID SUCURSALA BUCURESTI		
INTOCMIT:	ing. V. NEAGU	<i>Neagu</i>	Scara: 1:5.000	Denumire proiect: Studiu topografic pentru: " AUTOSTRADA TARGU MURES - UNGHENI " TRONSON : BOURENI - PODUL ILOAIEI	Faza: P.T.
PROIECTAT:	ing. S. BARBU	<i>Barbu</i>			
VERIFICAT:	ing. O. MOGOS	<i>Mogos</i>	Data: 06.2010	SCHITA RETELEI T1	
				2	

SCHITA RETELEI
Autostrada Targu Mures - Ungheni
Tronson Boureni - Podul Iloaiei
(Scara 1:5.000)



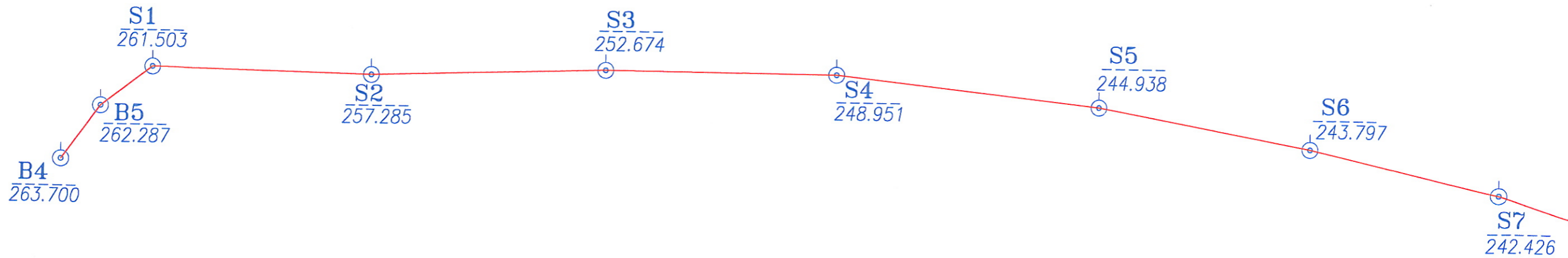
SC SOV-CAD SRL J 40 / 10590 / 2005 Bucuresti, S 1, Str. Abrud, nr. 106			Beneficiar: S.C. INOCSA INGENIERIA SL MADRID SUCURSALA BUCURESTI		
			Scara: 1:5.000	Denumire proiect: Studiu topografic pentru: " AUTOSTRADA TARGU MURES - UNGHENI " TRONSON : BOURENI - PODUL ILOAIEI	Faza: P.T.
INTOCMIT:	ing. V. NEAGU	<i>Neagu</i>	Data: 06.2010	SCHITA RETELEI T1	3
PROIECTAT:	ing. S. BARBU	<i>Barbu</i>			
VERIFICAT:	ing. O. MOGOS	<i>Mogos</i>			

SCHITA RETELEI
Autostrada Targu Mures - Ungheni
Tronson Boureni - Podul Iloaiei
(Scara 1:5.000)




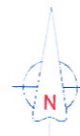
SC SOV-CAD SRL J 40 / 10590 / 2005 Bucuresti, S 1, Str. Abrud, nr. 106			Beneficiar: S.C. INOCSA INGENIERIA SL MADRID SUCURSALA BUCURESTI
INTOCMIT: ing. V. NEAGU	<i>Neagu V</i>	Scara: 1:5.000	Denumire proiect: Studiu topografic pentru: " AUTOSTRADA TARGU MURES - UNGHENI " TRONSON : BOURENI - PODUL ILOAIEI
PROIECTAT: ing. S. BARBU	<i>Barbu S</i>	Data: 06.2010	
VERIFICAT: ing. O. MOGOS	<i>Mogos O</i>		Faza: P.T.
			SCHITA RETELEI T1
			4

SCHITA RETELEI
Autostrada Targu Mures - Ungheni
Tronson Boureni - Podul Iloaiei
(Scara 1:5.000)



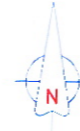
SC SOV-CAD SRL J 40 / 10590 / 2005 Bucuresti, S 1, Str. Abrud, nr. 106		Beneficiar: S.C. INOCSA INGENIERIA SL MADRID SUCURSALA BUCURESTI
INTOCMIT: ing. V. NEAGU	PROIECTAT: ing. S. BARBU	VERIFICAT: ing. O. MOGOS
Scara: 1:5.000	Data: 06.2010	Denumire proiect: "AUTOSTRADA TARGU MURES - UNGHENI" TRONSON : BOURENI - PODUL ILOAIEI
		Faza: P.T.
		SCHITA RETELEI T2
		1

SCHITA RETELEI
Autostrada Targu Mures - Ungheni
Tronson Boureni - Podul Iloaiei
(Scara 1:5.000)



SC SOV-CAD SRL J 40 / 10590 / 2005 Bucuresti, S 1, Str. Abrud, nr. 106			Beneficiar: S.C. INOCSA INGENIERIA SL MADRID SUCURSALA BUCURESTI		
INTOCMIT:	ing. V. NEAGU	<i>Neagu</i>	Scara: 1:5.000	Denumire proiect: Studiu topografic pentru: " AUTOSTRADA TARGU MURES - UNGHENI " TRONSON : BOURENI - PODUL ILOAIEI	Faza: P.T.
PROIECTAT:	ing. S. BARBU	<i>Barbu</i>			
VERIFICAT:	ing. O. MOGOS	<i>Mogos</i>	Data: 06.2010	SCHITA RETELEI T2	
					2

SCHITA RETELEI
Autostrada Targu Mures - Ungheni
Tronson Boureni - Podul Iloaiei
(Scara 1:5.000)



S17
206.532



S18
206.913



S19
205.351



S20
204.960



S21
204.482



S22
205.017



S23
204.007

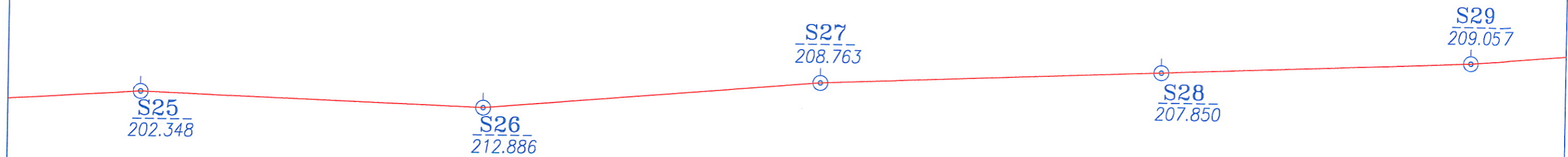


S24
204.489



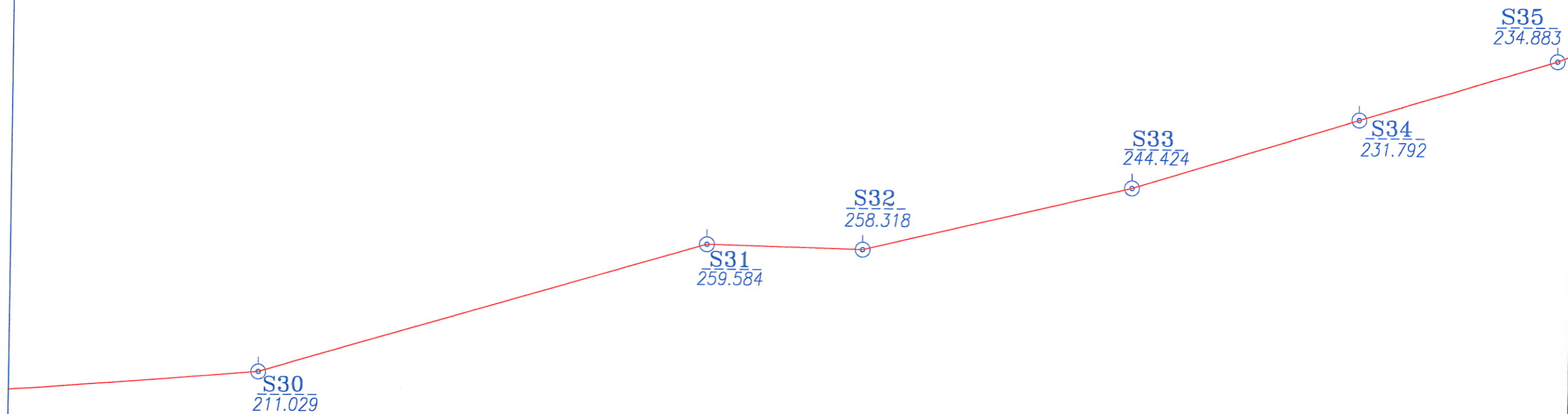
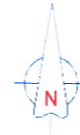
SC SOV-CAD SRL J 40 / 10590 / 2005 Bucuresti, S 1, Str. Abrud, nr. 106			Beneficiar: S.C. INOCSA INGENIERIA SL MADRID SUCURSALA BUCURESTI	
INTOCMIT:	ing. V. NEAGU	<i>Neagu</i>	Scara: 1:5.000	Denumire proiect: Studiu topografic pentru: " AUTOSTRADA TARGU MURES - UNGHENI " TRONSON : BOURENI - PODUL ILOAIEI
PROIECTAT:	ing. S. BARBU	<i>Barbu</i>	Data: 06.2010	
VERIFICAT:	ing. O. MOGOS	<i>Mogos</i>		Faza: P.T.
				SCHITA RETELEI T2
				3

SCHITA RETELEI
Autostrada Targu Mures - Ungheni
Tronson Boureni - Podul Iloaiei
(Scara 1:5.000)




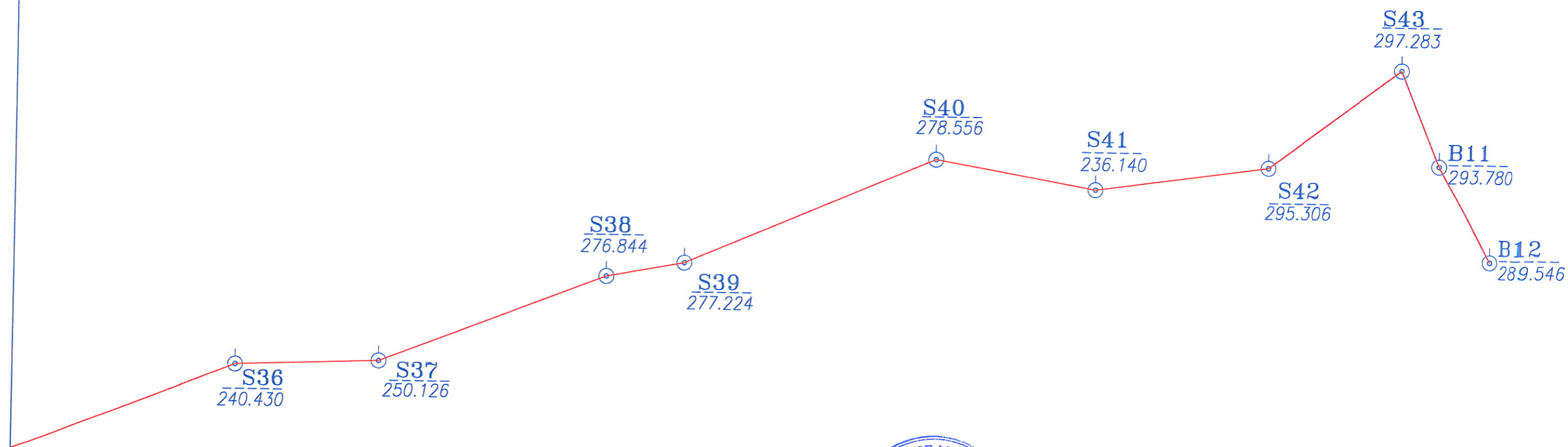
SC SOV-CAD SRL			Beneficiar: S.C. INOCSA INGENIERIA SL MADRID SUCURSALA BUCURESTI	
J 40 / 10590 / 2005 Bucuresti, S 1, Str. Abrud, nr. 106			Scara: 1:5.000	Denumire proiect: Studiu topografic pentru:
INTOCMIT:	ing. V. NEAGU	<i>Neagu V</i>	Data: 06.2010	" AUTOSTRADA TARGU MURES - UNGHENI " TRONSON : BOURENI - PODUL ILOAIEI
PROIECTAT:	ing. S. BARBU	<i>Barbu S</i>		
VERIFICAT:	ing. O. MOGOS	<i>Mogos O</i>		
SCHITA RETELEI T2				Faza: P.T. 4

SCHITA RETELEI
Autostrada Targu Mures - Ungheni
Tronson Boureni - Podul Iloaiei
(Scara 1:5.000)




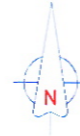
SC SOV-CAD SRL J 40 / 10590 / 2005 Bucuresti, S 1, Str. Abrud, nr. 106			Beneficiar: S.C. INOCSA INGENIERIA SI MADRID SUCURSALA BUCURESTI
INTOCMIT:	ing. V. NEAGU	<i>Neagu</i>	Scara: 1:5.000 Denumire proiect: Studiu topografic pentru: " AUTOSTRADA TARGU MURES - UNGHENI " TRONSON : BOURENI - PODUL ILOAIEI
PROIECTAT:	ing. S. BARBU	<i>Barbu</i>	
VERIFICAT:	ing. O. MOGOS	<i>Mogos</i>	Data: 06.2010
			Faza: P.T. 5

SCHITA RETELEI
Autostrada Targu Mures - Ungheni
Tronson Boureni - Podul Iloaiei
(Scara 1:5.000)



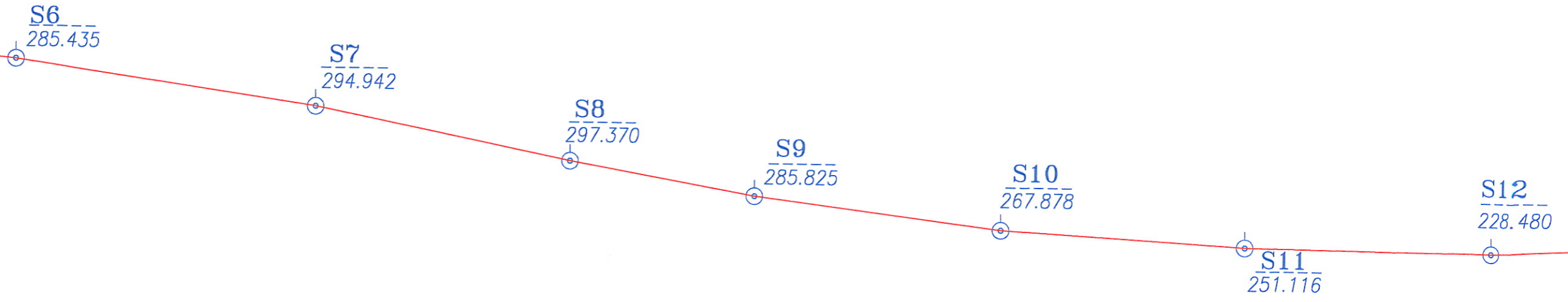
SC SOV-CAD SRL			Beneficiar: S.C. INOCSA INGENIERIA SL MADRID SUCURSALA BUCURESTI	
J 40 / 10590 / 2005 Bucuresti, S 1, Str. Abrud, nr. 106			Scara: 1:5.000	Faza: P.T.
INTOCMIT:	ing. V. NEAGU	<i>Neagu</i>	Data: 06.2010	Denumire proiect: Studiu topografic pentru: " AUTOSTRADA TARGU MURES - UNGHENI " TRONSON : BOURENI - PODUL ILOAIEI
PROIECTAT:	ing. S. BARBU	<i>Barbu</i>		
VERIFICAT:	ing. O. MOGOS	<i>Mogos</i>		
				SCHITA RETELEI T2
				6

SCHITA RETELEI
Autostrada Targu Mures - Ungheni
Tronson Boureni - Podul Iloaiei
(Scara 1:5.000)



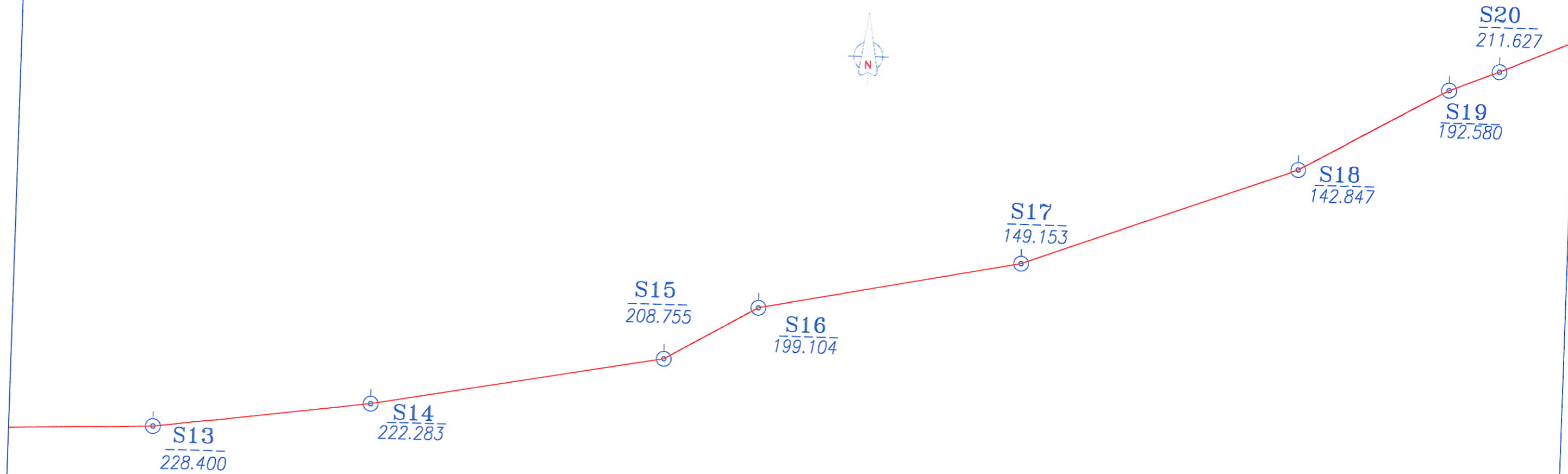
SC SOV-CAD SRL J 40 / 10590 / 2005 Bucuresti, S 1, Str. Abrud, nr. 106		Beneficiar: S.C. INOCSA INGENIERIA SI MADRID SUCURSALA BUCURESTI	
INTOCMIT:	ing. V. NEAGU	Scara:	1:5.000
PROIECTAT:	ing. S. BARBU	Denumire proiect:	Studiu topografic pentru:
VERIFICAT:	ing. O. MOGOS	Data:	06.2010
			Faza: P.T.
			SCHITA RETELEI T4
			1

SCHITA RETELEI
Autostrada Targu Mures - Ungheni
Tronson Boureni - Podul Iloaiei
(Scara 1:5.000)




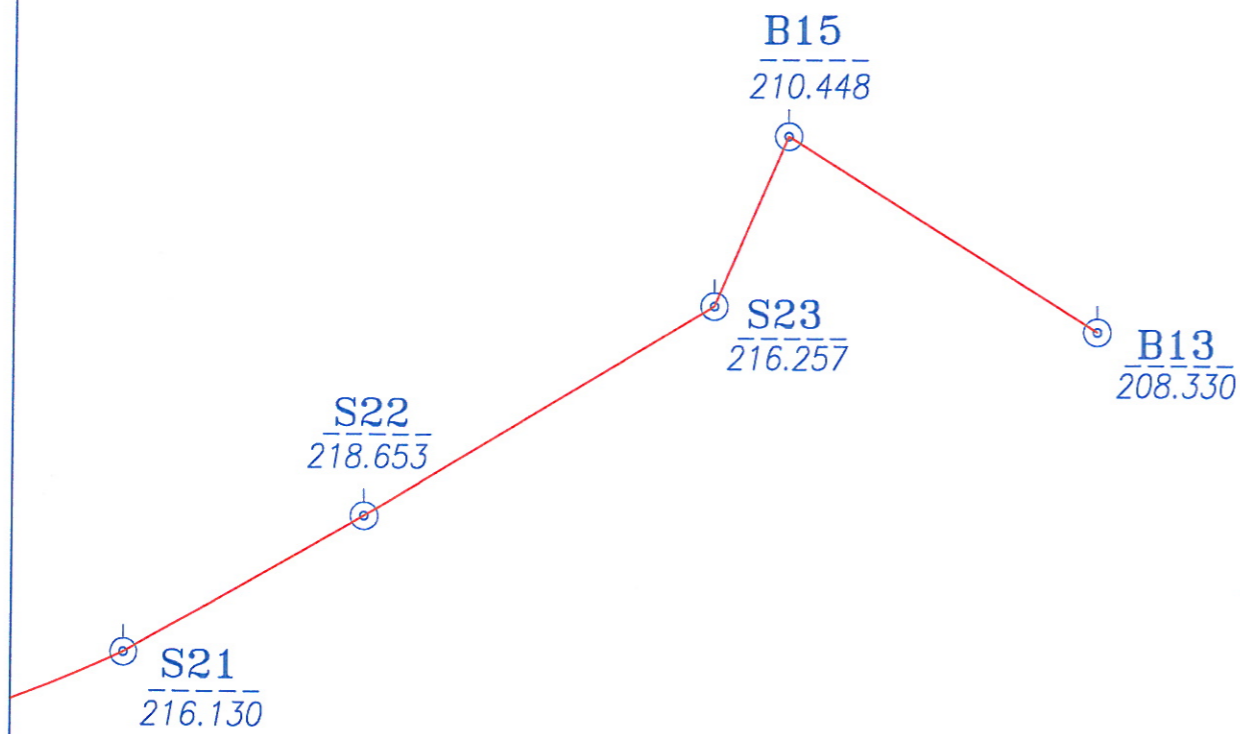
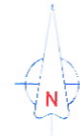
SC SOV-CAD SRL J 40 / 10590 / 2005 Bucuresti, S 1, Str. Abrud, nr. 106			Beneficiar: S.C. INOCSA INGENIERIA SI MADRID SUCURSALA BUCURESTI	
			Scara: 1:5.000	Denumire proiect: Studiu topografic pentru: " AUTOSTRADA TARGU MURES - UNGHENI " TRONSON : BOURENI - PODUL ILOAIEI
INTOCMIT: ing. V. NEAGU	<i>Neagu</i>	Data: 06.2010	SCHITA RETELEI T4	
PROIECTAT: ing. S. BARBU	<i>Barbu</i>			
VERIFICAT: ing. O. MOGOS	<i>Mogos</i>		2	

SCHITA RETELEI
Autostrada Targu Mures - Ungheni
Tronson Boureni - Podul Iloaiei
(Scara 1:5.000)




SC SOV-CAD SRL J 40 / 10590 / 2005 Bucuresti, S 1, Str. Abrud, nr. 106			Beneficiar: S.C. INOCSA INGENIERIA SL MADRID SUCURSALA BUCURESTI		
			Scara: 1:5.000	Denumire proiect: Studiu topografic pentru: "AUTOSTRADA TARGU MURES - UNGHENI" TRONSON : BOURENI - PODUL ILOAIEI	Faza: P.T.
INTOCMIT: ing. V. NEAGU	PROIECTAT: ing. S. BARBU	VERIFICAT: ing. O. MOGOS	Data: 06.2010	SCHITA RETELEI T4	
				3	

SCHITA RETELEI
Autostrada Targu Mures - Ungheni
Tronson Boureni - Podul Iloaiei
(Scara 1:5.000)



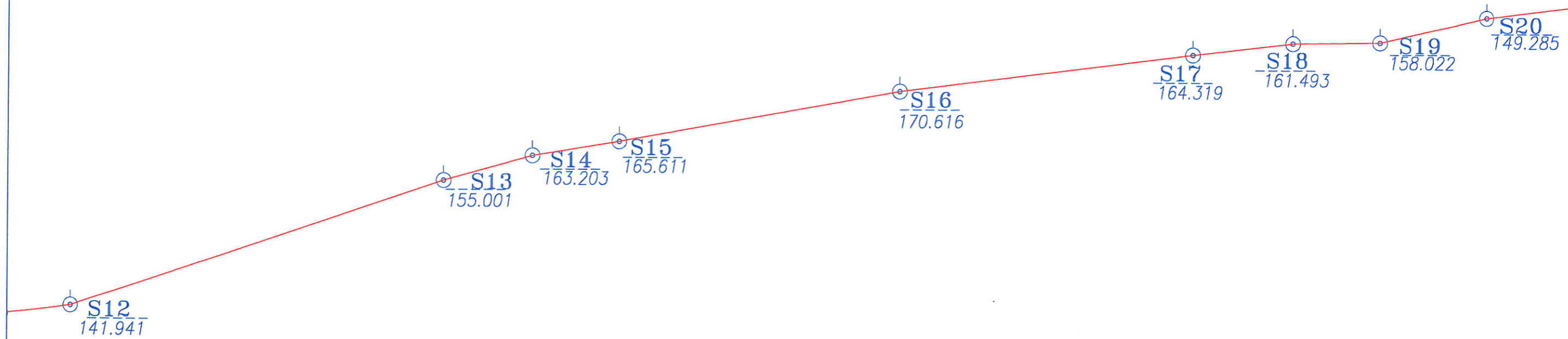
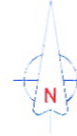
SC SOV-CAD SRL J 40 / 10590 / 2005 Bucuresti, S 1, Str. Abrud, nr. 106			Beneficiar: S.C. INOCSA INGENIERIA SI MADRID SUCURSALA BUCURESTI		
INTOCMIT:	ing. V. NEAGU	<i>Neagu V</i>	Scara: 1:5.000	Denumire proiect: Studiu topografic pentru: " AUTOSTRADA TARGU MURES - UNGHENI " TRONSON : BOURENI - PODUL ILOAIEI	Faza: P.T.
PROIECTAT:	ing. S. BARBU	<i>Barbu S</i>	Data: 06.2010		
VERIFICAT:	ing. O. MOGOS	<i>Mogos O</i>	SCHITA RETELEI T4		4

SCHITA RETELEI
Autostrada Targu Mures - Ungheni
Tronson Boureni - Podul Iloaiei
(Scara 1:5.000)



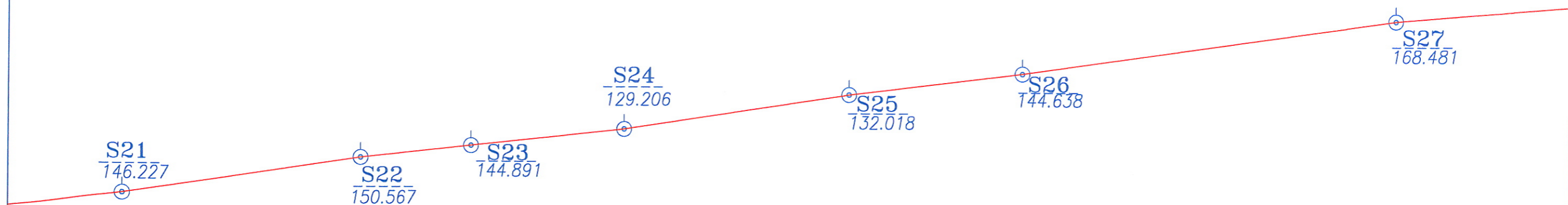
SC SOV-CAD SRL J 40 / 10590 / 2005 Bucuresti, S 1, Str. Abrud, nr. 106		Beneficiar: S.C. INOCSA INGENIERIA SI MADRID SUCURSALA BUCURESTI	
INTOCMIT:	ing. V. NEAGU	Scara:	1:5.000
PROIECTAT:	ing. S. BARBU	Denumire proiect:	Studiu topografic pentru:
VERIFICAT:	ing. O. MOGOS	Data:	06.2010
			Faza: P.T.
			SCHITA RETELEI T5
			1

SCHITA RETELEI
Autostrada Targu Mures - Ungheni
Tronson Boureni - Podul Iloaiei
(Scara 1:5.000)



SC SOV-CAD SRL J 40 / 10590 / 2005 Bucuresti, S 1, Str. Abrud, nr. 106			Beneficiar: S.C. INOCSA INGENIERIA SL MADRID SUCURSALA BUCURESTI
INTOCMIT:	ing. V. NEAGU	<i>Neagu V</i>	Denumire proiect: Studiu topografic pentru: " AUTOSTRADA TARGU MURES - UNGHENI " TRONSON : BOURENI - PODUL ILOAIEI
PROIECTAT:	ing. S. BARBU	<i>Barbu S</i>	
VERIFICAT:	ing. O. MOGOS	<i>Mogos O</i>	Faza: P.T.
			SCHITA RETELEI T5
			2

SCHITA RETELEI
Autostrada Targu Mures - Ungheni
Tronson Boureni - Podul Iloaiei
(Scara 1:5.000)




SC SOV-CAD SRL
 J 40 / 10590 / 2005
 Bucuresti, S 1, Str. Abrud, nr. 106

Beneficiar: S.C. INOCSA INGENIERIA SL MADRID SUCURSALA BUCURESTI		Faza: P.T.
Scara: 1:5.000	Denumire proiect: Studiu topografic pentru: "AUTOSTRADA TARGU MURES - UNGHENI" TRONSON : BOURENI - PODUL ILOAIEI	3
Data: 06.2010	SCHITA RETELEI T5	

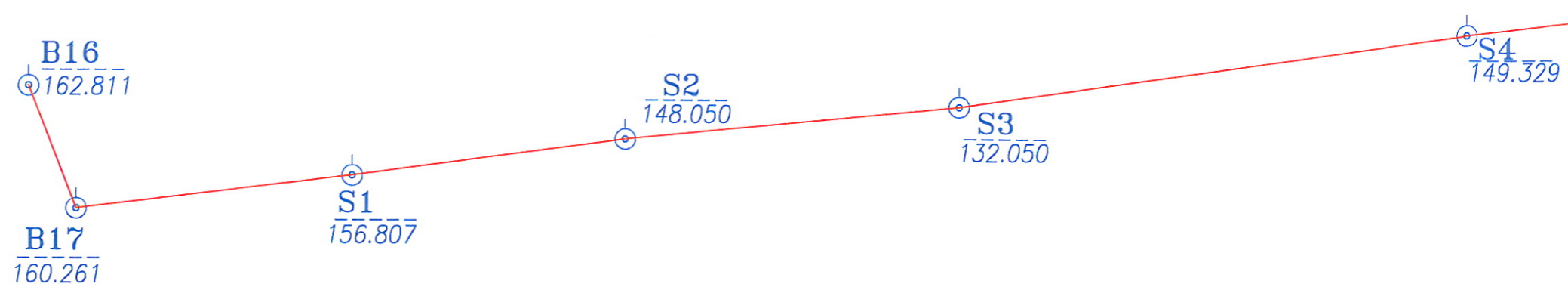
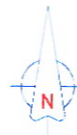
INTOCMIT:	ing. V. NEAGU	<i>Neagu V.</i>
PROIECTAT:	ing. S. BARBU	<i>Barbu S.</i>
VERIFICAT:	ing. O. MOGOS	<i>Mogos O.</i>

SCHITA RETELEI
Autostrada Targu Mures - Ungheni
Tronson Boureni - Podul Iloaiei
(Scara 1:5.000)




SC SOV-CAD SRL			Beneficiar: S.C. INOCSA INGENIERIA SL MAD RID SUCURSALA BUCURESTI	
J 40 / 10590 / 2005 Bucuresti, S 1, Str. Abrud, nr. 106			Scara: 1:5.000	Denumire proiect: Studiu topografic pentru: " AUTOSTRADA TARGU MURES - UNGHENI " TRONSON : BOURENI - PODUL ILOAIEI
INTOCMIT:	ing. V. NEAGU	<i>[Signature]</i>	Data: 06.2010	Faza: P.T.
PROIECTAT:	ing. S. BARBU	<i>[Signature]</i>		
VERIFICAT:	ing. O. MOGOS	<i>[Signature]</i>		
SCHITA RETELEI T5				4

SCHITA RETELEI
Autostrada Targu Mures - Ungheni
Tronson Boureni - Podul Iloaiei
(Scara 1:5.000)





SC SOV-CAD SRL J 40 / 10590 / 2005 Bucuresti, S 1, Str. Abrud, nr. 106			Beneficiar: S.C. INOCSA INGENIERIA SL MADRID SUCURSALA BUCURESTI		
INTOCMIT:	ing. V. NEAGU	Data: 06.2010	Scara: 1:5.000	Denumire proiect: Studiu topografic pentru:	Faza:
PROIECTAT:	ing. S. BARBU		" AUTOSTRADA TARGU MURES - UNGHENI "		Faza: P.T.
VERIFICAT:	ing. O. MOGOS		TRONSON : BOURENI - PODUL ILOAIEI		
				SCHITA RETELEI T6	1

SCHITA RETELEI
Autostrada Targu Mures - Ungheni
Tronson Boureni - Podul Iloaiei
(Scara 1:5.000)





SC SOV-CAD SRL			Beneficiar: S.C. INOCSA INGENIERIA SL MADRID SUCURSALA BUCURESTI		
J 40 / 10590 / 2005 Bucuresti, S 1, Str. Abrud, nr. 106			Scara: 1:5.000	Denumire proiect: Studiu topografic pentru: " AUTOSTRADA TARGU MURES - UNGHENI " TRONSON : BOURENI - PODUL ILOAIEI	Faza: P.T.
INTOCMIT:	ing. V. NEAGU	<i>[Signature]</i>	Data: 06.2010	SCHITA RETELEI T6	
PROIECTAT:	ing. S. BARBU	<i>[Signature]</i>			
VERIFICAT:	ing. O. MOGOS	<i>[Signature]</i>			
				2	

SCHITA RETELEI
Autostrada Targu Mures - Ungheni
Tronson Boureni - Podul Iloaiei
(Scara 1:5.000)



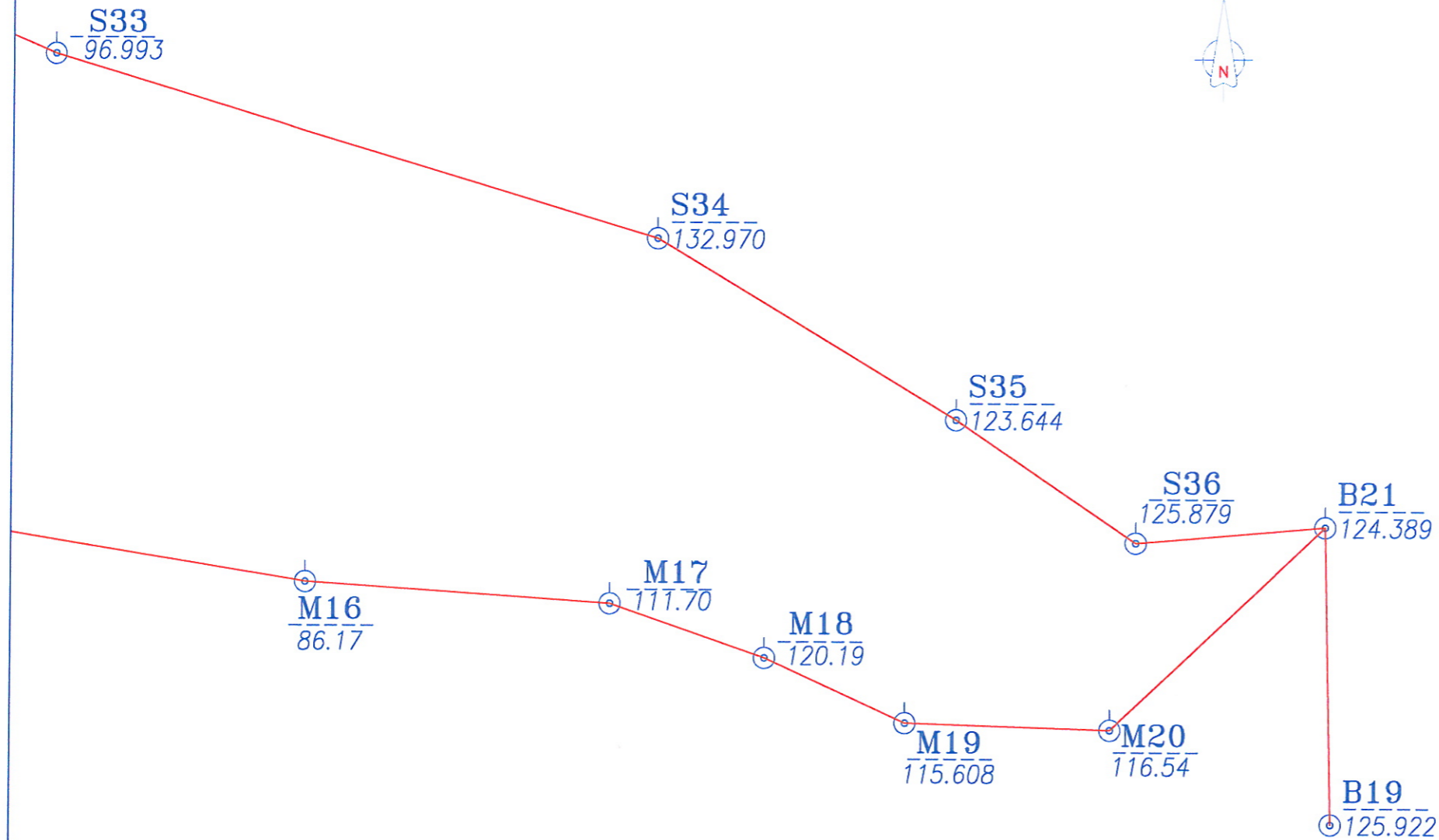
SC SOV-CAD SRL J 40 / 10590 / 2005 Bucuresti, S 1, Str. Abrud, nr. 106			Beneficiar: S.C. INOCSA INGENIERIA SL MADRID SUCURSALA BUCURESTI		
			Scara: 1:5.000	Denumire proiect: "AUTOSTRADA TARGU MURES - UNGHENI" TRONSON : BOURENI - PODUL ILOAIEI	Faza: P.T.
INTOCMIT: ing. V. NEAGU	PROIECTAT: ing. S. BARBU	VERIFICAT: ing. O. MOGOS	Data: 06.2010	SCHITA RETELEI T6	

SCHITA RETELEI
Autostrada Targu Mures - Ungheni
Tronson Boureni - Podul Iloaiei
(Scara 1:5.000)



SC SOV-CAD SRL S.R.L. J 40 / 10590 / 2005 Bucuresti, S 1, Str. Abrud, nr. 106			Beneficiar: S.C. INOCSA INGENIERIA SL MADRID SUCURSALA BUCURESTI		
			Scara: 1:5.000	Denumire proiect: Studiu topografic pentru: "AUTOSTRADA TARGU MURES - UNGHENI" TRONSON : BOURENI - PODUL ILOAIEI	Faza: P.T.
INTOCMIT: ing. V. NEAGU	PROIECTAT: ing. S. BARBU	VERIFICAT: ing. O. MOGOS	Data: 06.2010	SCHITA RETELEI T6	

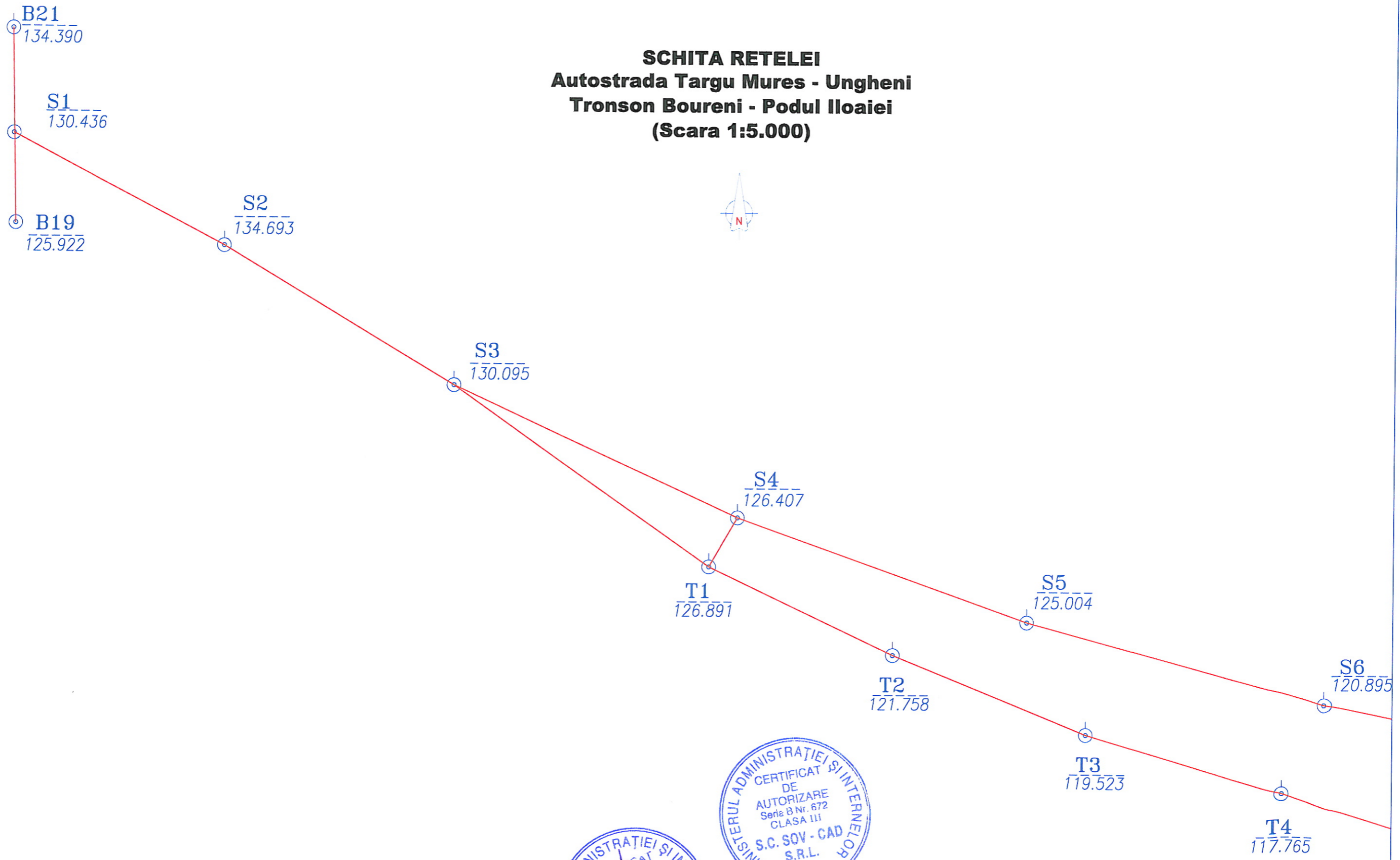
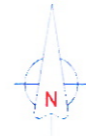
SCHITA RETELEI
Autostrada Targu Mures - Ungheni
Tronson Boureni - Podul Iloaiei
(Scara 1:5.000)



SC SOV-CAD SRL		
J-40 / 10590 / 2005		
Bucuresti, S 1, Str. Abrud, nr. 106		
INTOCMIT:	ing. V. NEAGU	<i>[Signature]</i>
PROIECTAT:	ing. S. BARBU	<i>[Signature]</i>
VERIFICAT:	ing. O. MOGOS	<i>[Signature]</i>

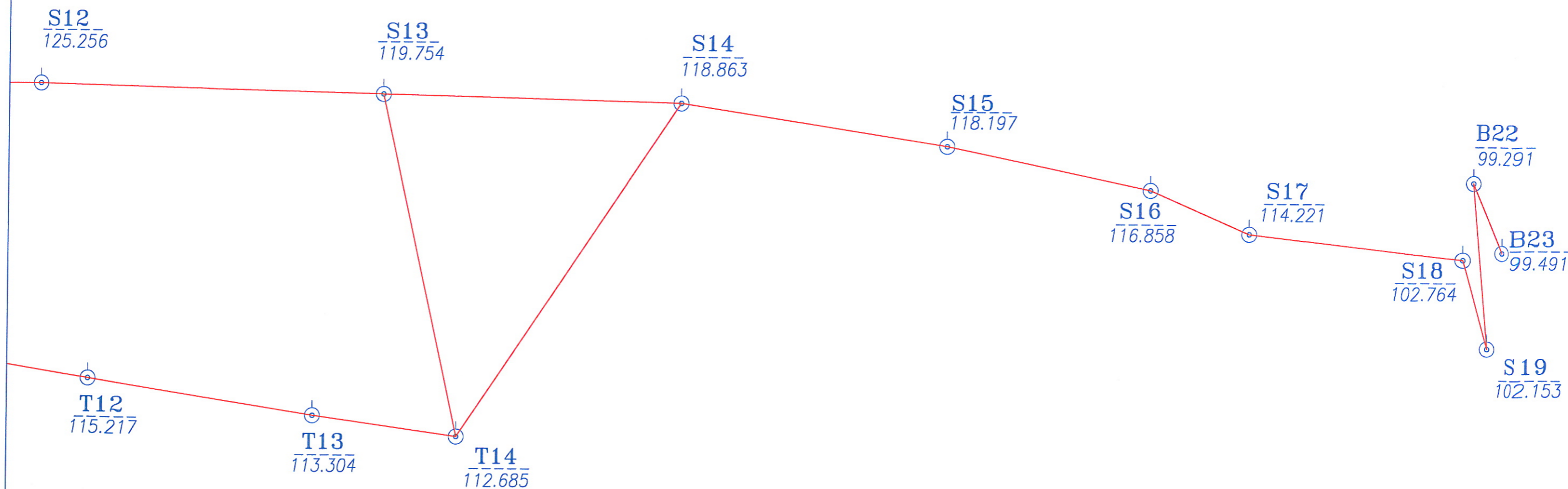
Beneficiar:	S.C. INOCSA INGENIERIA SL MADRID SUCURSALA BUCURESTI	
Scara:	1:5.000	Denumire proiect: Studiu topografic pentru:
Data:	06.2010	" AUTOSTRADA TARGU MURES - UNGHENI " TRONSON : BOURENI - PODUL ILOAIEI
Faza:	P.T.	
	SCHITA RETELEI T6	
	5	

SCHITA RETELEI
Autostrada Targu Mures - Ungheni
Tronson Boureni - Podul Iloaiei
(Scara 1:5.000)



SC SOV-CAD SRL		Beneficiar: S.C. INOCSA INGENIERIA SL MADRID SUCURSALA BUCURESTI	
J 40 / 10590 / 2005 Bucuresti, S 1, Str. Abrud, nr. 106		Scara: 1:5.000	Denumire proiect: Studiu topografic pentru: " AUTOSTRADA TARGU MURES - UNGHENI " TRONSON : BOURENI - PODUL ILOAIEI
INTOCMIT:	ing. V. NEAGU	Data: 06.2010	Faza: P.T.
PROIECTAT:	ing. S. BARBU		
VERIFICAT:	ing. O. MOGOS		1

SCHITA RETELEI
Autostrada Targu Mures - Ungheni
Tronson Boureni - Podul Iloaiei
(Scara 1:5.000)



SC SOV-CAD SRL J 40 / 10590 / 2005 Bucuresti, S 1, Str. Abrud, nr. 106			Beneficiar: S.C. INOCSA INGENIERIA SL MADRID SUCURSALA BUCURESTI
INTOCMIT:	ing. V. NEAGU	<i>[Signature]</i>	Scara: 1:5.000 Data: 06.2010
PROIECTAT:	ing. S. BARBU	<i>[Signature]</i>	
VERIFICAT:	ing. O. MOGOS	<i>[Signature]</i>	Denumire proiect: Studiu topografic pentru: " AUTOSTRADA TARGU MURES - UNGHENI " TRONSON : BOURENI - PODUL ILOAIEI
			Faza: P.T. 3

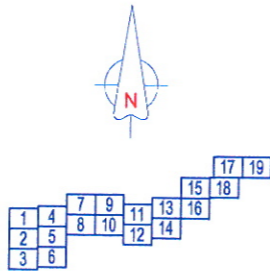
PLAN DE AMPLASAMENT SI DELIMITARE
Autostrada Targu Mures - Ungheni
Tronson Boureni - Podul Iloaiei
(Scara 1:2000)



SC SOV-CAD SRL
J 40 / 10590 / 2005
Bucuresti, S 1, Str. Abrud, nr. 106

Beneficiar: S.C. INOCSA INGENIERIA SI MADRID SUCURSALA BUCURESTI		Faza: P.T.
Scara: 1:2000	Denumire proiect: Studiu topografic pentru: " AUTOSTRADA TARGU MURES - UNGHENI "	1
Data: 06.2010	Tronson: TRONSON : BOURENI - PODUL ILOAIEI	
PLAN DE SITUATIE		

INTOCMIT:	ing. V. NEAGU	<i>[Signature]</i>
PROIECTAT:	ing. S. BARBU	<i>[Signature]</i>
VERIFICAT:	ing. O. MOGOS	<i>[Signature]</i>



635000

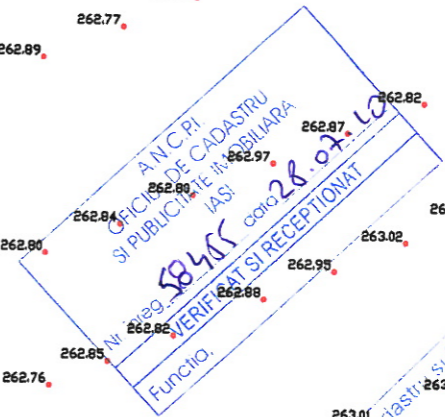
635000

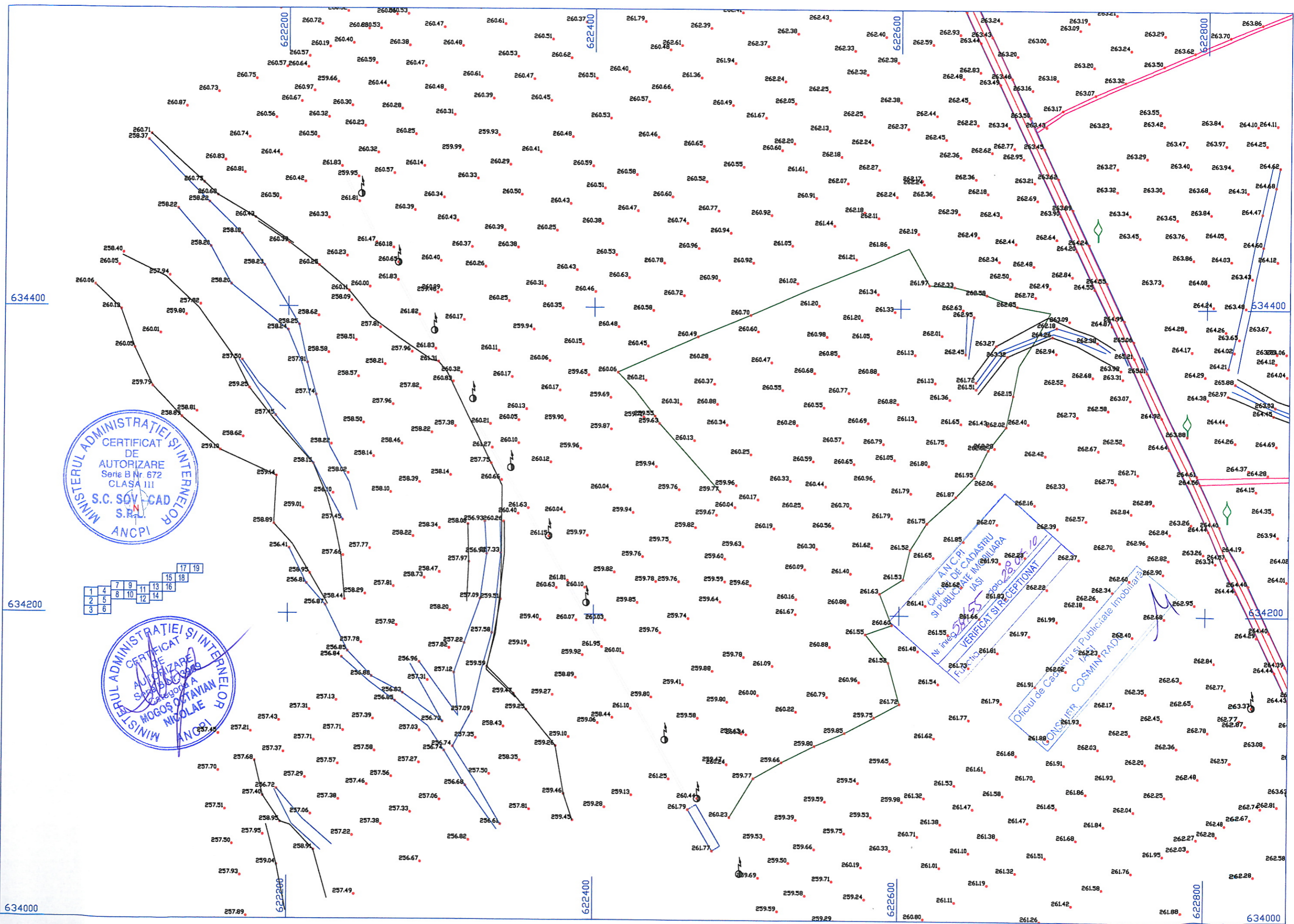
634800

634800

634600

634600





CERTIFICAT DE AUTORIZARE
SERIE B Nr. 672
CLASA III
S.C. SOV-CAD
S.R.L.
MINISTERUL ADMINISTRATIEI SI INTERNELOR
ANCI

1	4	7	9	11	13	16	17	19
2	5	8	10	12	14			
3	6							

CERTIFICAT DE AUTORIZARE
SERIE B Nr. 3999
CATEGORIA A
NICOLAE
MINISTERUL ADMINISTRATIEI SI INTERNELOR
ANCI

ANCI C.P.I.
OFICIUL DE CADASTRU
SI PUBLICITATE IMOBILIARA
Nr. inreg. 2655/2010
VERIFICAT SI RECEPTIONAT
Funcția
OFICIUL DE CADASTRU SI PUBLICITATE IMOBILIARA
COSMIN RAJDA
ANCI

634400

634200

634000

634400

634200

634000

622200

622400

622600

622800


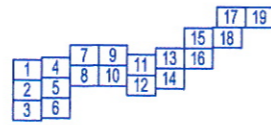
622200

622400

622600

622800

**PLAN DE AMPLASAMENT SI DELIMITARE
Autostrada Targu Mures - Ungheni
Tronson Boureni - Podul Iloaiei
(Scara 1:2000)**



A.N.C.P.I.
OFICIUL DE CADASTRU
SI PUBLICITATE IMOBILIARA
IASI
Nr. inreg. **58451** / 2005
VERIFICAT SI RECEPTIONAT
Funcctie.

Oficiul de Cadastru si Publicitate Imobiliara
IASI
CONSILIER.
COSMIN RADU

MINISTERUL ADMINISTRATIEI SI INTERNELOR
ANCP
CERTIFICAT DE
AUTORIZARE
Seria B Nr. 3989
Categorie
MOGOS OCTAVIAN
NICOLAE
ANCP
CERTIFICAT SI
INTERNELOR
ANCP
DE
AUTORIZARE
Seria B Nr. 672
CLASA III
S.C. SOV - CAD
S.R.L.
ANCP

SC SOV-CAD SRL J 40 / 10590 / 2005 Bucuresti, S 1, Str. Abrud, nr. 106			Beneficiar: S.C. INOCSA INGENIERIA SI MADRID SUCURSALA BUCURESTI	
INTOCMIT:	ing. V. NEAGU	<i>[Signature]</i>	Scara: 1:2000	Denumire proiect: Studiu topografic pentru: " AUTOSTRADA TARGU MURES - UNGHENI " TRONSON : BOURENI - PODUL ILOAIEI
PROIECTAT:	ing. S. BARBU	<i>[Signature]</i>	Data: 06.2010	Faza: P.T.
VERIFICAT:	ing. O. MOGOS	<i>[Signature]</i>	PLAN DE SITUATIE	
				3

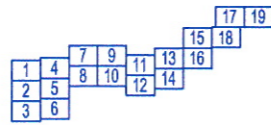
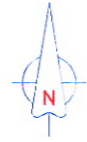
635200

623000

623200

623600

PLAN DE AMPLASAMENT SI DELIMITARE
Autostrada Targu Mures - Ungheni
Tronson Boureni - Podul Iloaiei
(Scara 1:2000)



635000

623000

623200

623600

634800

623000

623200

623600

SC SOV-CAD SRL
J 40 / 10590 / 2005
Bucuresti, S 1, Str. Abrud, nr. 106

Beneficiar: **S.C. INOCSA INGENIERIA SI MADRID**
SUCURSALA BUCURESTI

Scara: 1:2000

Denumire proiect: Studiu topografic pentru:
" AUTOSTRADA TARGU MURES - UNGHENI "
TRONSON : BOURENI - PODUL ILOAIEI


Faza: **P.T.**

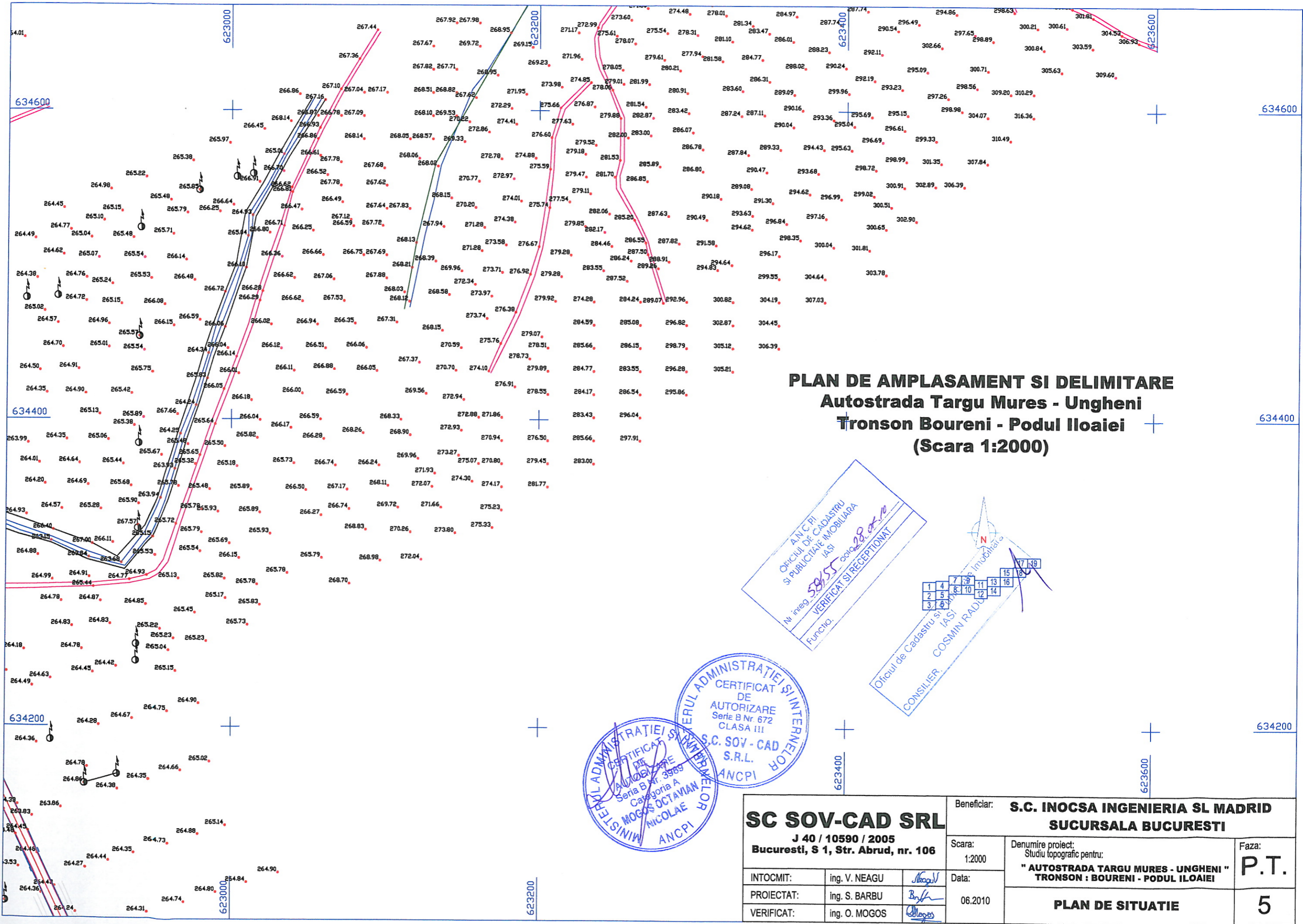
INTOCMIT: ing. V. NEAGU
 PROIECTAT: ing. S. BARBU
 VERIFICAT: ing. O. MOGOS

Data: 06.2010

PLAN DE SITUATIE

4





PLAN DE AMPLASAMENT SI DELIMITARE
Autostrada Targu Mures - Ungheni
Tronson Boureni - Podul Iloaiei
(Scara 1:2000)


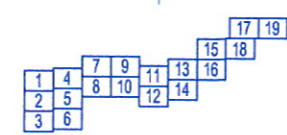
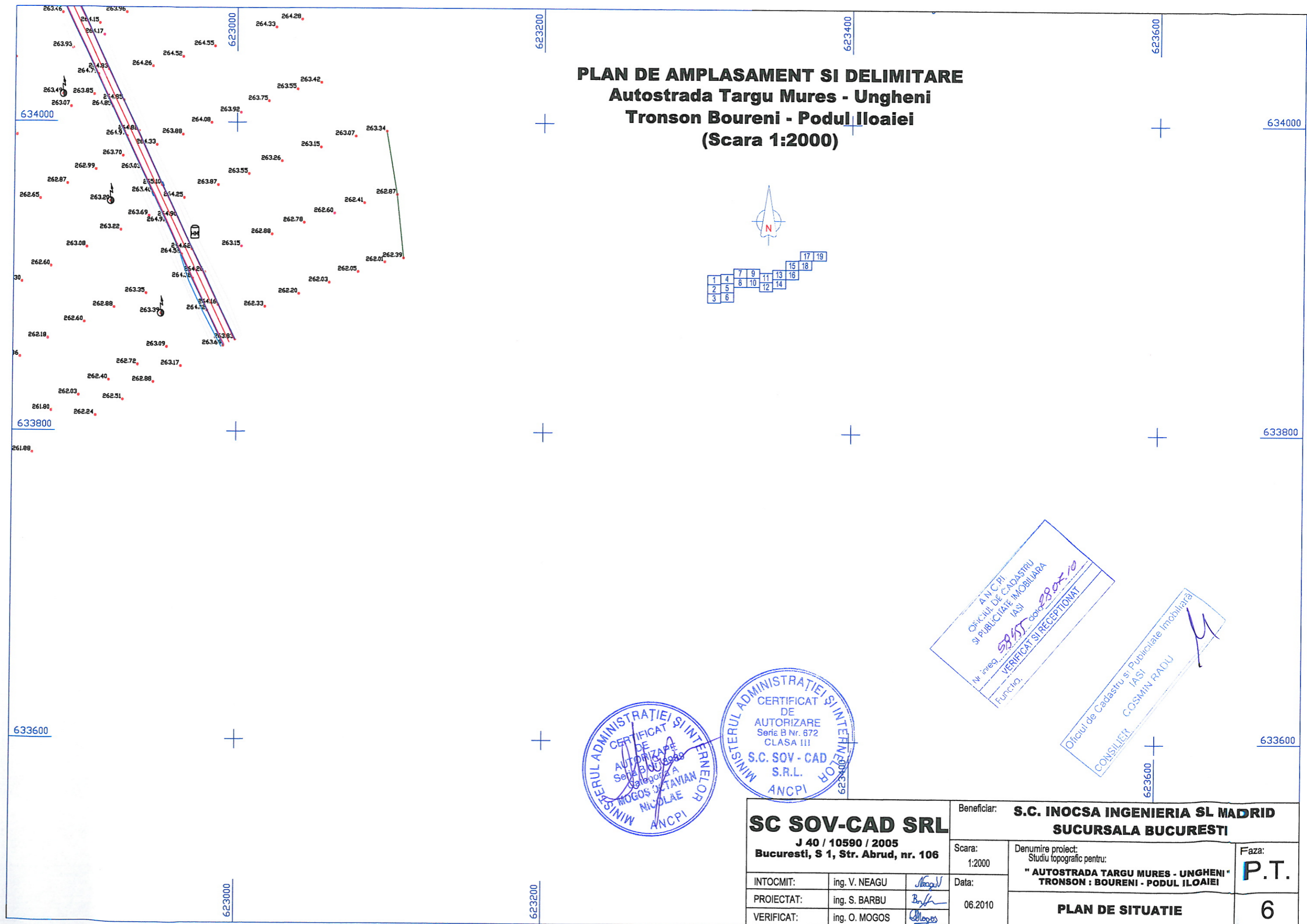
AN C. P.I.
 OFICIUL DE CADASTRU
 SI PUBLICITATE MOBILIARA
 IASI
 Nr. inreg. *58155* data *28.05.10*
 VERIFICAT SI RECEPTIONAT
 Funcchio.

Oficiul de Cadastru si Publicitate Imobiliară
 IASI
 COSMIN RADU
 CONSILIER

MINISTERUL ADMINISTRATIEI SI INTERNELOR
 CERTIFICAT SI INTERNE
 DE AUTORIZARE
 Serie B Nr. 672
 CLASA III
 S.C. SOV-CAD
 S.R.L.
 ANCP
 Nr. inreg. *3988*
 Categoria A
 MOGOS OCTAVIAN
 NICOLAE

SC SOV-CAD SRL		Beneficiar: S.C. INOCSA INGENIERIA SI MADRID SUCURSALA BUCURESTI	
J 40 / 10590 / 2005 Bucuresti, S 1, Str. Abrud, nr. 106		Scara: 1:2000	Denumire proiect: " AUTOSTRADA TARGU MURES - UNGHENI " Studiu topografic pentru: TRONSON : BOURENI - PODUL ILOAIEI
INTOCMIT:	ing. V. NEAGU	Data: 06.2010	Faza: P.T.
PROIECTAT:	ing. S. BARBU		
VERIFICAT:	ing. O. MOGOS		5

PLAN DE AMPLASAMENT SI DELIMITARE
Autostrada Targu Mures - Ungheni
Tronson Boureni - Podul Iloaiei
(Scara 1:2000)



SC SOV-CAD SRL J 40 / 10590 / 2005 Bucuresti, S 1, Str. Abrud, nr. 106			Beneficiar: S.C. INOCSA INGENIERIA SI MADRID SUCURSALA BUCURESTI
INTOCMIT: ing. V. NEAGU	<i>Neagu V</i>	Data: 06.2010	Denumire proiect: Studiu topografic pentru: " AUTOSTRADA TARGU MURES - UNGHENI " TRONSON : BOURENI - PODUL ILOAIEI
PROIECTAT: ing. S. BARBU	<i>Barbu S</i>		Faza: P.T.
VERIFICAT: ing. O. MOGOS	<i>Mogos O</i>		PLAN DE SITUATIE
			6

635600

623800

624000

624200

624400

635600

635400

635400

635200

635200

623800

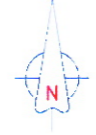
624000

PLAN DE AMPLASAMENT SI DELIMITARE

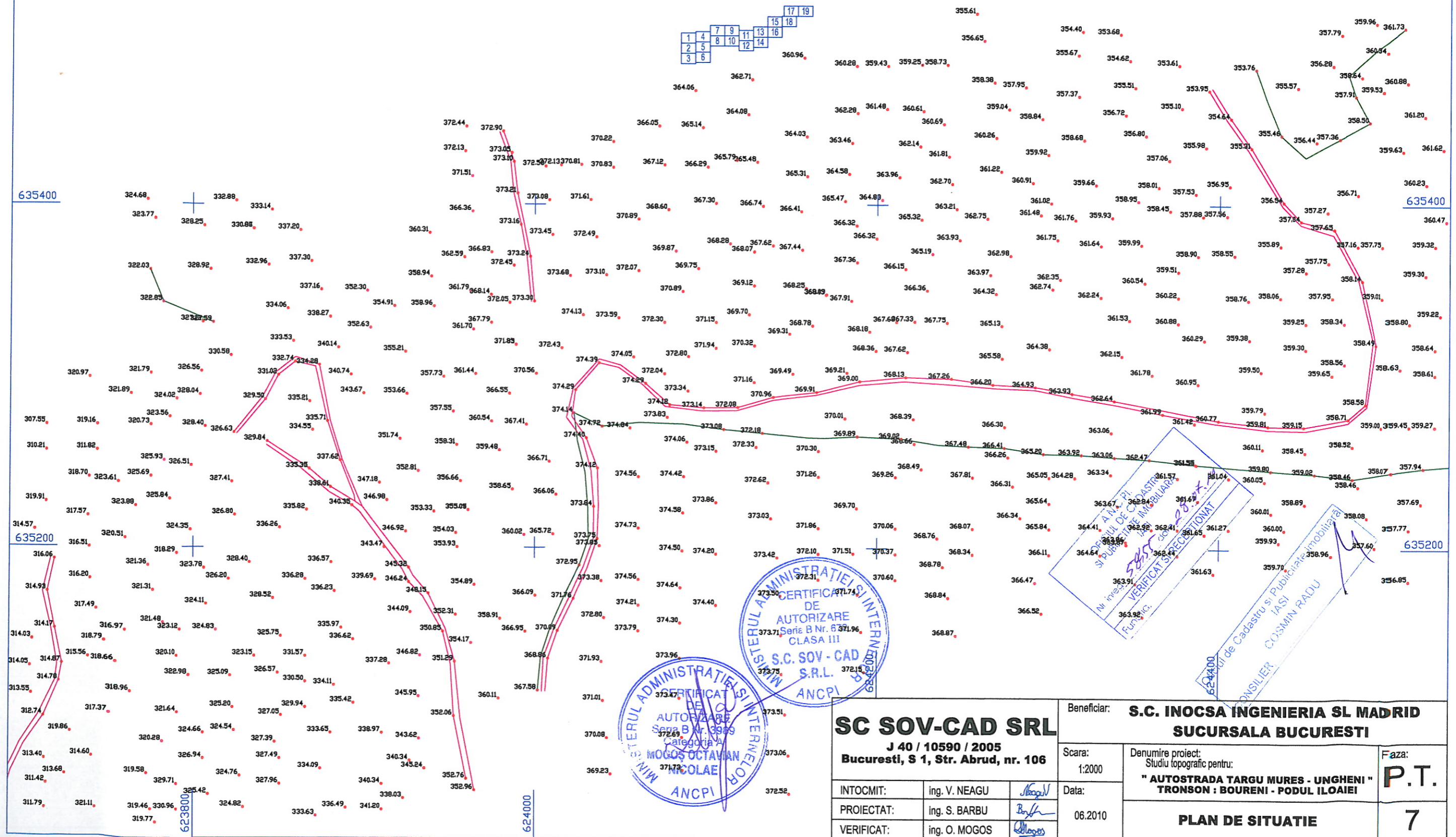
Autostrada Targu Mures - Ungheni

Tronson Boureni - Podul Iloaiei

(Scara 1:2000)



1	4	7	9	11	13	15	17	19
2	5	8	10	12	14	16	18	
3	6							



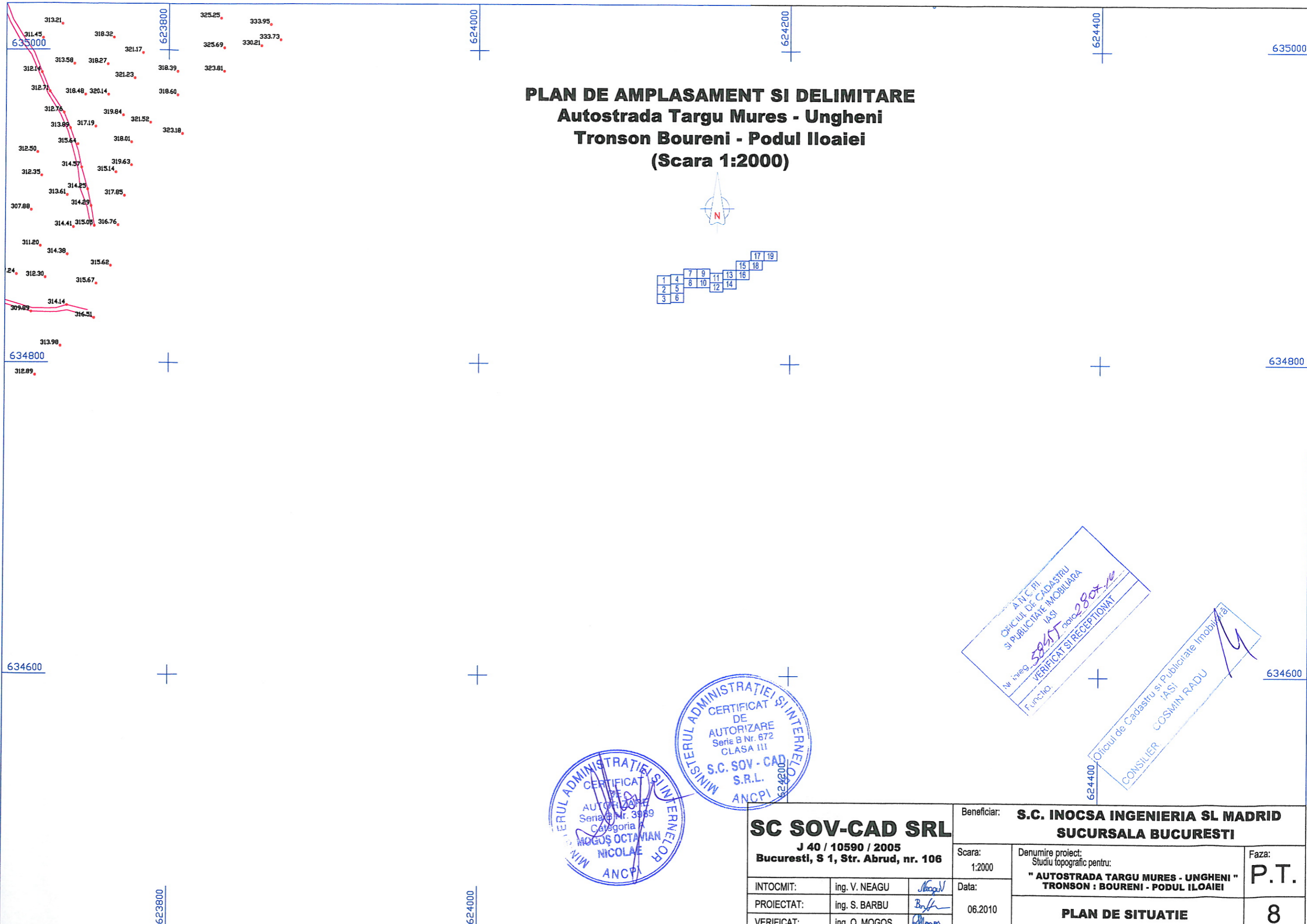
MINISTERUL ADMINISTRATIILOR INTERNE
CERTIFICAT DE AUTORIZARE
 Seria B Nr. 637196
 CLASA III
S.C. SOV-CAD S.R.L.
 ANCP

MINISTERUL ADMINISTRATIILOR INTERNE
CERTIFICAT DE AUTORIZARE
 Seria B Nr. 3989
 Categoria A
ING. COLAE
 ANCP

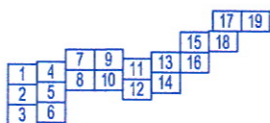
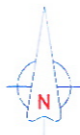
ANEXA PI
PLANUL DE CADASTRU SI PUBLICITATE IMOBILIARA
 Nr. inregistrare: 5855
VERIFICAT SI RECDITIONAT
 Func.:

CONSILIER
de Cadastru si Publicitate Imobiliara
LA SI
COSMIN RADU

SC SOV-CAD SRL			Beneficiar: S.C. INOCSA INGENIERIA SI MADRID SUCURSALA BUCURESTI	
J 40 / 10590 / 2005			Scara: 1:2000	Denumire proiect: "AUTOSTRADA TARGU MURES - UNGHENI" TRONSON : BOURENI - PODUL ILOAIEI
Bucuresti, S 1, Str. Abrud, nr. 106			Data: 06.2010	Faza: P.T.
INTOCMIT:	ing. V. NEAGU	<i>Neagu</i>	PLAN DE SITUATIE	
PROIECTAT:	ing. S. BARBU	<i>Barbu</i>		
VERIFICAT:	ing. O. MOGOS	<i>Mogos</i>		
			7	



PLAN DE AMPLASAMENT SI DELIMITARE
Autostrada Targu Mures - Ungheni
Tronson Boureni - Podul Iloaiei
(Scara 1:2000)



ANCIPI
 Oficiul de Cadastru
 si Publicitate Imobiliara
 IASI
 Nr. inreg. **58651** nota **280x/16**
 VERIFICAT SI RECEPTIONAT
 Funcția:

Oficiul de Cadastru si Publicitate Imobiliara
 IASI
 CONSILIER
 COSMIN RADU

CERTIFICAT DE
 AUTORIZARE
 Serie B Nr. 672
 CLASA III
 S.C. SOV-CAD
 S.R.L.
 ANCIPI

SC SOV-CAD SRL			Beneficiar: S.C. INOCSA INGENIERIA SI MADRID SUCURSALA BUCURESTI	
J 40 / 10590 / 2005 Bucuresti, S 1, Str. Abrud, nr. 106			Scara: 1:2000	Denumire proiect: Studiu topografic pentru: " AUTOSTRADA TARGU MURES - UNGHENI " TRONSON : BOURENI - PODUL ILOAIEI
INTOCMIT:	ing. V. NEAGU	<i>Neagu</i>	Data: 06.2010	Faza: P.T.
PROIECTAT:	ing. S. BARBU	<i>Barbu</i>		
VERIFICAT:	ing. O. MOGOS	<i>Mogos</i>		
PLAN DE SITUATIE				8

635600

624600

624800

635600

625000

PLAN DE AMPLASAMENT SI DELIMITARE
Autostrada Targu Mures - Ungheni
Tronson Boureni - Podul Iloaiei
(Scara 1:2000)

SC SOV-CAD SRL

J 40 / 10590 / 2005
Bucuresti, S 1, Str. Abrud, nr. 106

Beneficiar: **S.C. INOCSA INGENIERIA SI MADRID**
SUCURSALA BUCURESTI

Scara:
1:2000

Denumire proiect:
Studiu topografic pentru:
" AUTOSTRADA TARGU MURES - UNGHENI "
TRONSON : BOURENI - PODUL ILOAIEI

Faza:
P.T.

INTOCMIT:	ing. V. NEAGU	<i>Neagu</i>
PROIECTAT:	ing. S. BARBU	<i>Barbu</i>
VERIFICAT:	ing. O. MOGOS	<i>Mogos</i>

Data:
06.2010

PLAN DE SITUATIE

9

1	4	7	9	11	13	15	18
2	5	8	10	12	14	16	19
3	6						



625200

635400

635400

635200


635200

624600


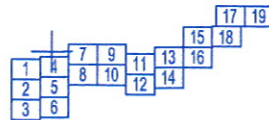
624800

625000

625200



**PLAN DE AMPLASAMENT SI DELIMITARE
Autostrada Targu Mures - Ungheni
Tronson Boureni - Podul Iloaiei
(Scara 1:2000)**



SC SOV-CAD SRL J 40 / 10590 / 2005 Bucuresti, S 1, Str. Abrud, nr. 106			Beneficiar: S.C. INOCSA INGENIERIA SI MADRID SUCURSALA BUCURESTI	
INTOCMIT:	ing. V. NEAGU	<i>Neagu V</i>	Scara:	1:2000
PROIECTAT:	ing. S. BARBU	<i>Barbu S</i>	Data:	06.2010
VERIFICAT:	ing. O. MOGOS	<i>Mogos O</i>	Denumire proiect: Studiu topografic pentru: " AUTOSTRADA TARGU MURES - UNGHENI " TRONSON : BOURENI - PODUL ILOAIEI	
PLAN DE SITUATIE				Faza: P.T.
				10

PLAN DE AMPLASAMENT SI DELIMITARE
Autostrada Targu Mures - Ungheni
Tronson Boureni - Podul Iloaiei
(Scara 1:2000)

SC SOV-CAD SRL

J 40 / 10590 / 2005
 Bucuresti, S 1, Str. Abrud, nr. 106

Beneficiar: **S.C. INOCSA INGENIERIA SI MADRID**
SUCURSALA BUCURESTI

Scara: 1:2000

Denumire proiect:
 Studiu topografic pentru:
" AUTOSTRADA TARGU MURES - UNGHENI "
TRONSON : BOURENI - PODUL ILOAIEI


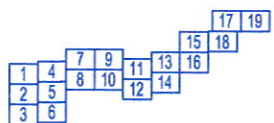
Faza: **P.T.**

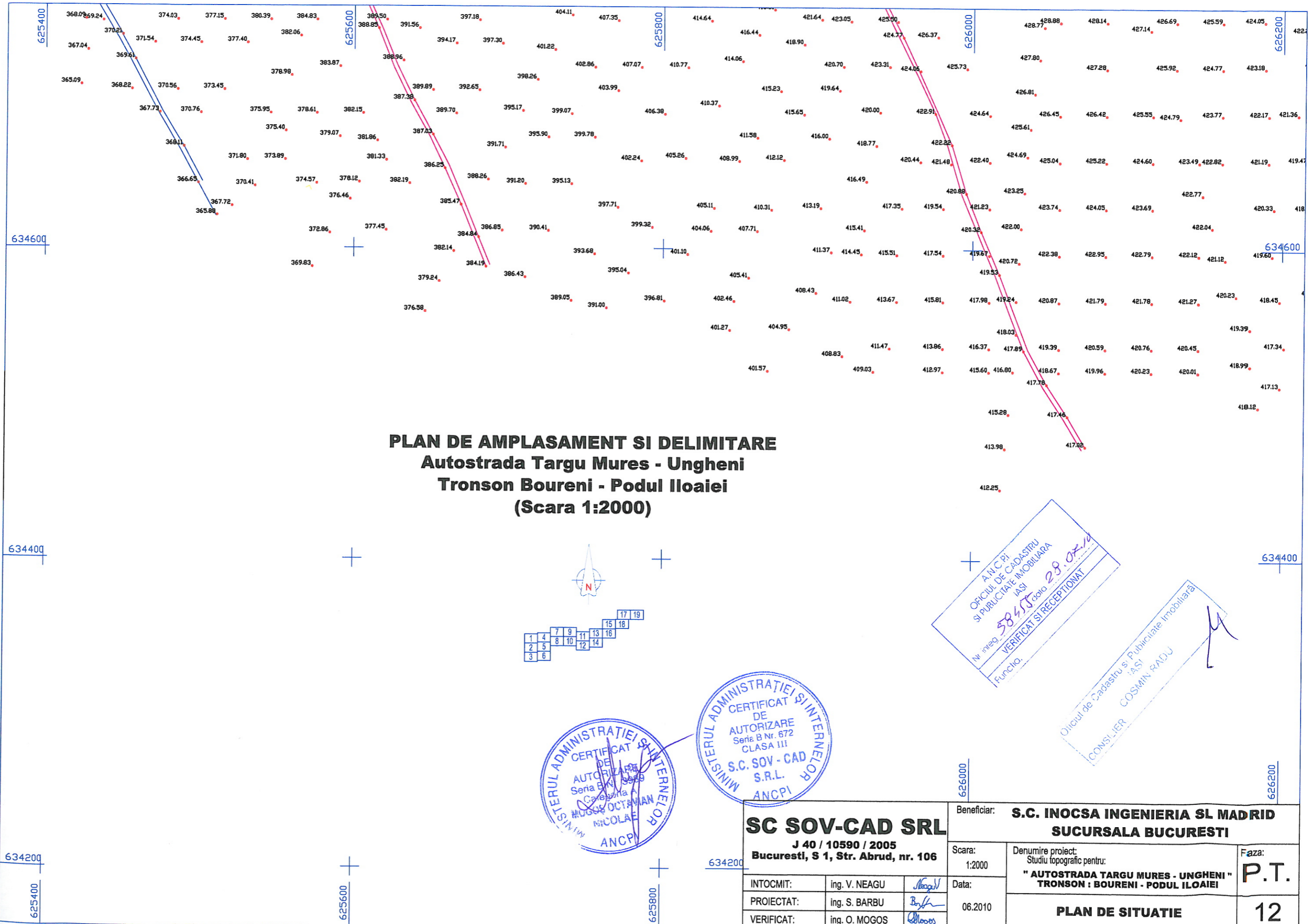
INTOCMIT:	ing. V. NEAGU	<i>Neagu</i>
PROIECTAT:	ing. S. BARBU	<i>Barbu</i>
VERIFICAT:	ing. O. MOGOS	<i>Mogos</i>

Data: 06.2010

PLAN DE SITUATIE


11





**PLAN DE AMPLASAMENT SI DELIMITARE
Autostrada Targu Mures - Ungheni
Tronson Boureni - Podul Iloaiei
(Scara 1:2000)**

1	4	7	9	11	13	16	17	19
2	5	8	10	12	14		18	
3	6							



SC SOV-CAD SRL J 40 / 10590 / 2005 Bucuresti, S 1, Str. Abrud, nr. 106			Beneficiar: S.C. INOCSA INGENIERIA SI MADRID SUCURSALA BUCURESTI	
INTOCMIT:	ing. V. NEAGU	<i>Neagu</i>	Scara:	1:2000
PROIECTAT:	ing. S. BARBU	<i>Barbu</i>	Data:	06.2010
VERIFICAT:	ing. O. MOGOS	<i>Mogos</i>	Denumire proiect: Studiu topografic pentru: " AUTOSTRADA TARGU MURES - UNGHENI " TRONSON : BOURENI - PODUL ILOAIEI	
PLAN DE SITUATIE				Faza: P.T.
				12

PLAN DE AMPLASAMENT SI DELIMITARE
Autostrada Targu Mures - Ungheni
Tronson Boureni - Podul Iloaiei
(Scara 1:2000)

SC SOV-CAD SRL

J 40 / 10590 / 2005
Bucuresti, S 1, Str. Abrud, nr. 106

Beneficiar: **S.C. INOCSA INGENIERIA SI MADRID**
SUCURSALA BUCURESTI

Scara:
1:2000

Denumire proiect:
Studiu topografic pentru:
" AUTOSTRADA TARGU MURES - UNGHENI "
TRONSON : BOURENI - PODUL ILOAIEI

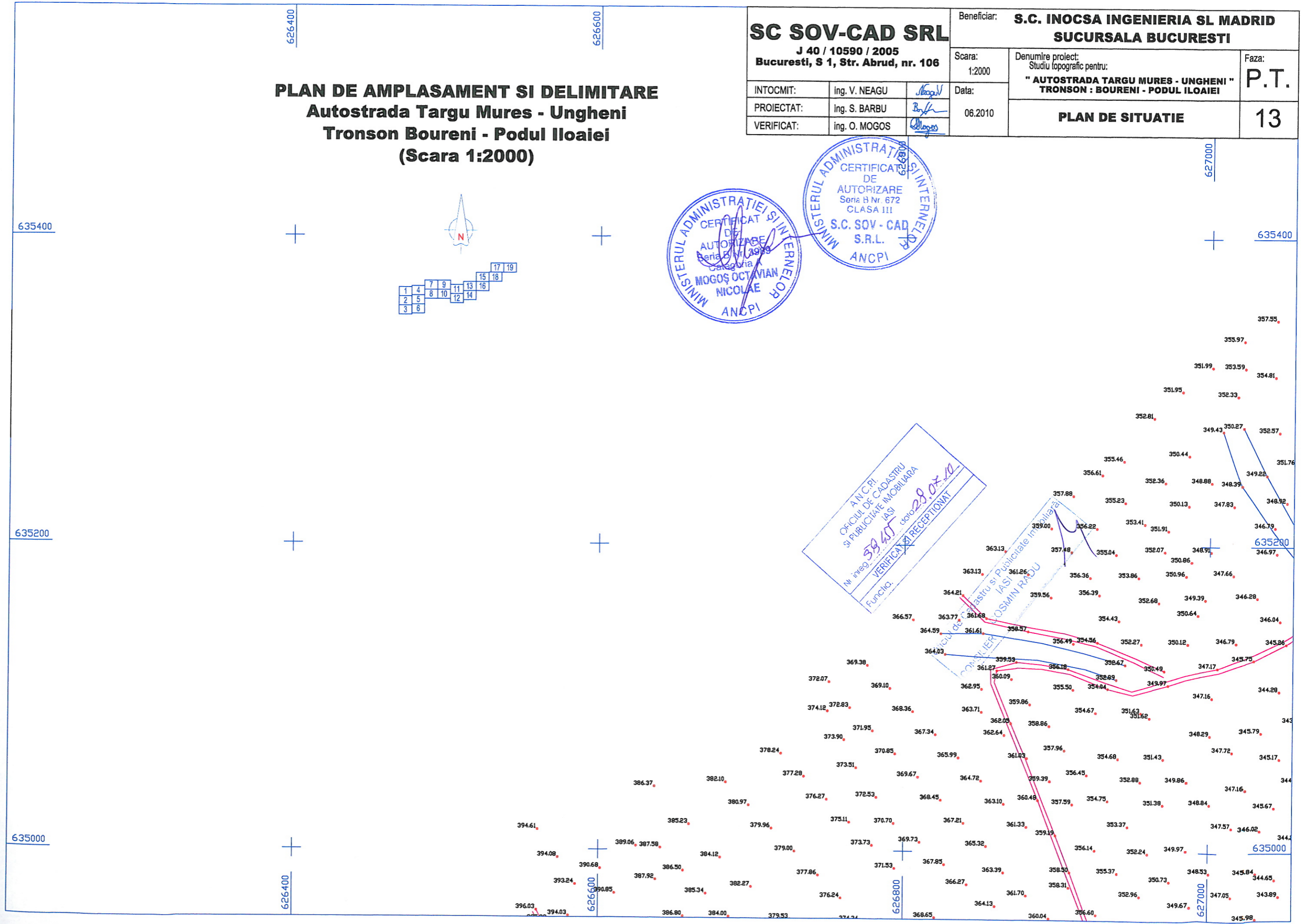

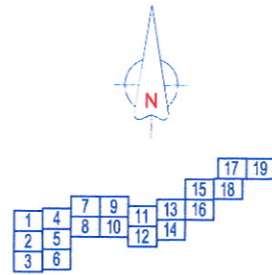
Faza:
P.T.

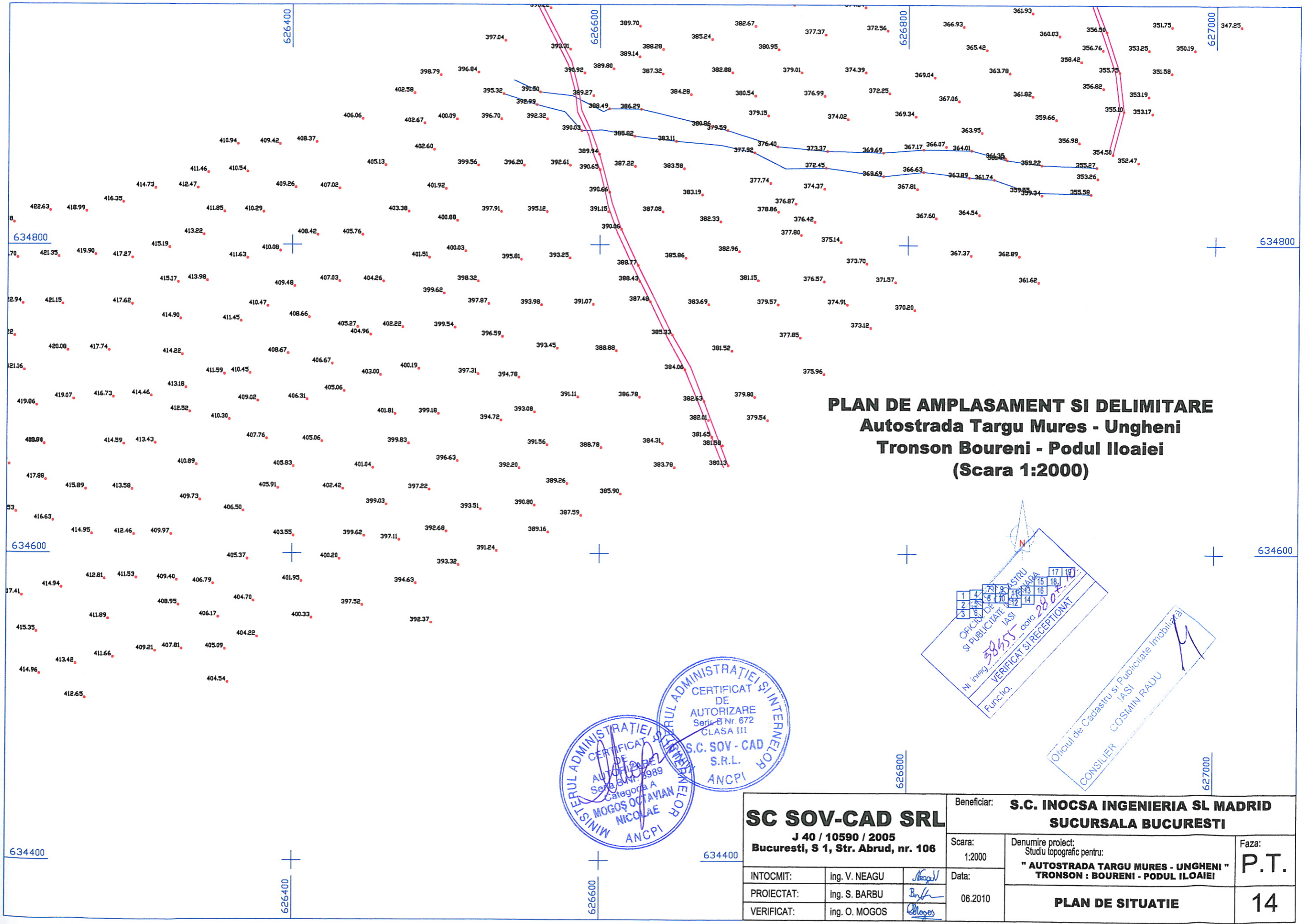
INTOCMIT:	Ing. V. NEAGU	<i>[Signature]</i>
PROIECTAT:	Ing. S. BARBU	<i>[Signature]</i>
VERIFICAT:	Ing. O. MOGOS	<i>[Signature]</i>

Data:
06.2010

PLAN DE SITUATIE

13





**PLAN DE AMPLASAMENT SI DELIMITARE
Autostrada Targu Mures - Ungheni
Tronson Boureni - Podul Iloaiei
(Scara 1:2000)**

MINISTERUL INFRASTRUCTURII SI INTERNELORE
 CERTIFICAT DE AUTORIZARE
 Seria B Nr. 672
 CLASA III
 S.C. SOV-CAD S.R.L.
 ANCI

OFICIUL DE CADASTRU SI PUBLICITATE IMOBILIARA
 Nr. inreg. 38455
 VERIFICAT SI RECEPTIONAT
 Funcția:

Oficiul de Cadastru si Publicitate Imobiliara
 IASI
 COSMIN RADU
 CONSILIER

SC SOV-CAD SRL			Beneficiar: S.C. INOCSA INGENIERIA SI MADRID SUCURSALA BUCURESTI	
J 40 / 10590 / 2005 Bucuresti, S 1, Str. Abrud, nr. 106			Scara: 1:2000	Denumire proiect: "AUTOSTRADA TARGU MURES - UNGHENI" TRONSON : BOURENI - PODUL ILOAIEI
INTOCMIT:	ing. V. NEAGU	<i>Neagu</i>	Data: 06.2010	Faza: P.T.
PROIECTAT:	ing. S. BARBU	<i>Barbu</i>		
VERIFICAT:	ing. O. MOGOS	<i>Mogos</i>		
PLAN DE SITUATIE				14

SC SOV-CAD SRL

J 40 / 10590 / 2005
Bucuresti, S 1, Str. Abrud, nr. 106

Beneficiar: **S.C. INOCSA INGENIERIA SI MADRID
SUCURSALA BUCURESTI**

Scara:
1:2000

Denumire proiect:
Studiu topografic pentru:
" AUTOSTRADA TARGU MURES - UNGHENI "
TRONSON : BOURENI - PODUL ILOAIEI

Faza:
P.T.


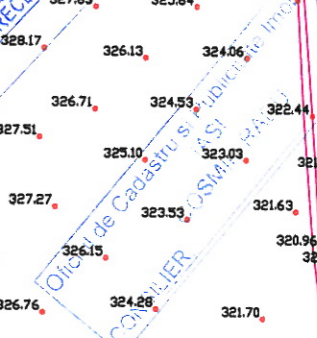
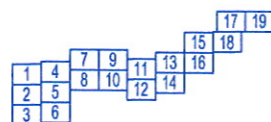
INTOCMIT: ing. V. NEAGU
PROIECTAT: ing. S. BARBU
VERIFICAT: ing. O. MOGOS

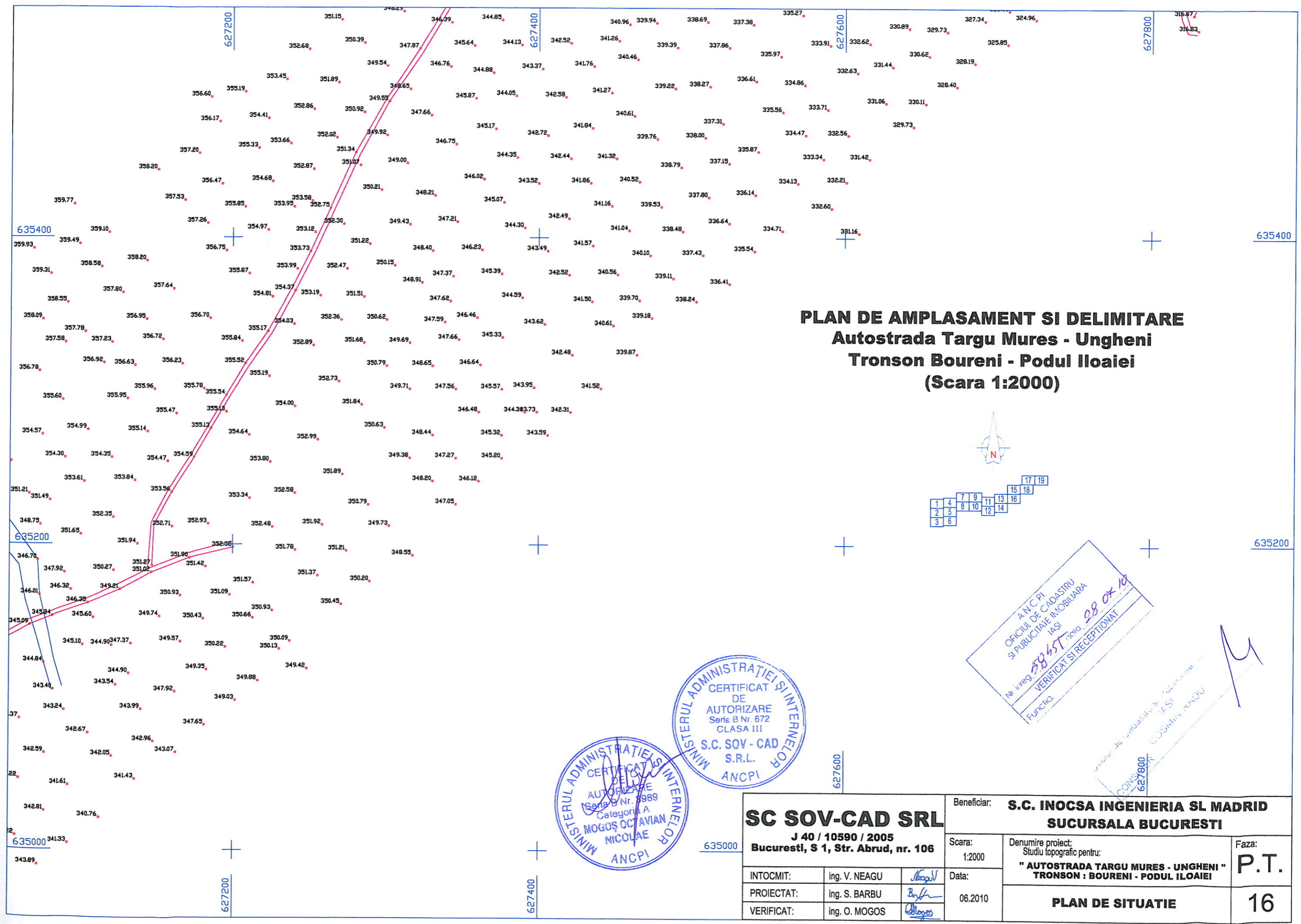
Data:
06.2010

PLAN DE SITUATIE

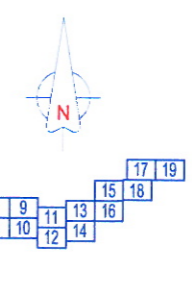
15

**PLAN DE AMPLASAMENT SI DELIMITARE
Autostrada Targu Mures - Ungheni
Tronson Boureni - Podul Iloaiei
(Scara 1:2000)**





PLAN DE AMPLASAMENT SI DELIMITARE
Autostrada Targu Mures - Ungheni
Tronson Boureni - Podul Iloaiei
(Scara 1:2000)



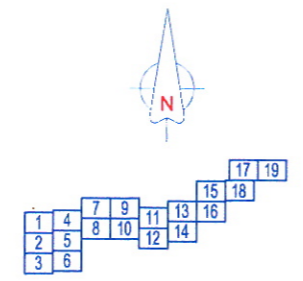
SC SOV-CAD SRL			Beneficiar: S.C. INOCSA INGENIERIA SI MADRID SUCURSALA BUCURESTI	
J 40 / 10590 / 2005 Bucuresti, S 1, Str. Abrud, nr. 106			Scara: 1:2000	Denumire proiect: Studiu topografic pentru: " AUTOSTRADA TARGU MURES - UNGHENI " TRONSON : BOURENI - PODUL ILOAIEI
INTOCMIT:	ing. V. NEAGU	<i>[Signature]</i>	Data: 06.2010	Faza: P.T.
PROIECTAT:	ing. S. BARBU	<i>[Signature]</i>		
VERIFICAT:	ing. O. MOGOS	<i>[Signature]</i>		
PLAN DE SITUATIE				16

628200

628400

SC SOV-CAD SRL J 40 / 10590 / 2005 Bucuresti, S 1, Str. Abrud, nr. 106			Beneficiar: S.C. INOCSA INGENIERIA SI MADRID SUCURSALA BUCURESTI	
INTOCMIT:	ing. V. NEAGU	<i>[Signature]</i>	Scara: 1:2000	Denumire proiect: Studiu topografic pentru: "AUTOSTRADA TARGU MURES - UNGHENI" TRONSON : BOURENI - PODUL ILOAIEI
PROIECTAT:	ing. S. BARBU	<i>[Signature]</i>	Data: 06.2010	Faza: P.T.
VERIFICAT:	ing. O. MOGOS	<i>[Signature]</i>		
			PLAN DE SITUATIE	
			17	

PLAN DE AMPLASAMENT SI DELIMITARE
Autostrada Targu Mures - Ungheni
Tronson Boureni - Podul Iloaiei
(Scara 1:2000)



636600

636400

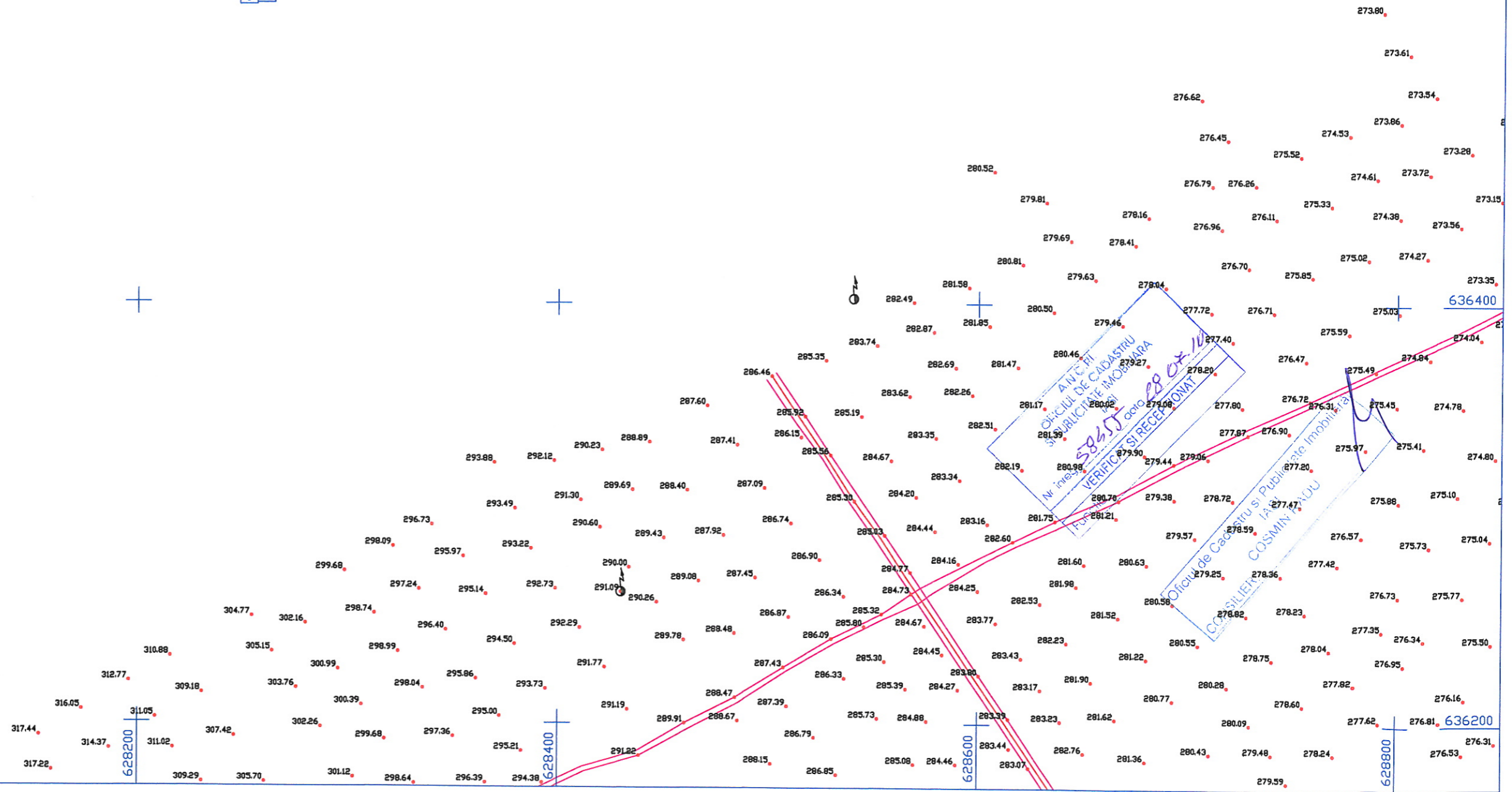
636200

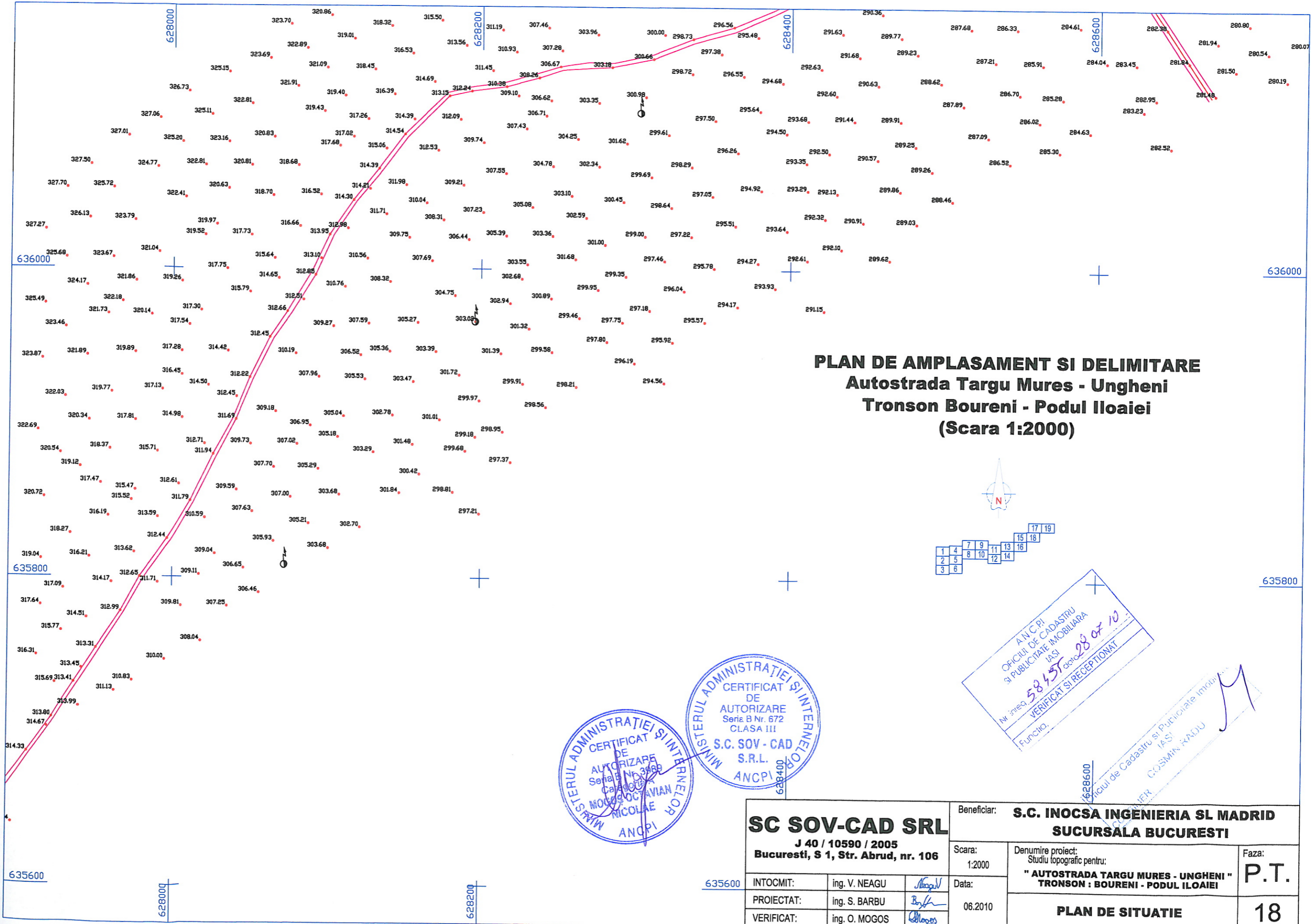
628800

636600



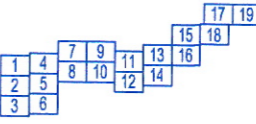
636400

636200





**PLAN DE AMPLASAMENT SI DELIMITARE
Autostrada Targu Mures - Ungheni
Tronson Boureni - Podul Iloaiei
(Scara 1:2000)**



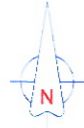
SC SOV-CAD SRL J 40 / 10590 / 2005 Bucuresti, S 1, Str. Abrud, nr. 106			Beneficiar: S.C. INOCSA INGENIERIA SI MADRID SUCURSALA BUCURESTI		
INTOCMIT:	ing. V. NEAGU	<i>Neagu</i>	Scara: 1:2000	Denumire proiect: Studiu topografic pentru: " AUTOSTRADA TARGU MURES - UNGHENI " TRONSON : BOURENI - PODUL ILOAIEI	Faza: P.T.
PROIECTAT:	ing. S. BARBU	<i>Barbu</i>			
VERIFICAT:	ing. O. MOGOS	<i>Mogos</i>	Data: 06.2010	PLAN DE SITUATIE	
					18

PLAN DE AMPLASAMENT SI DELIMITARE


Autostrada Targu Mures - Ungheni

Tronson Boureni - Podul Iloaiei

(Scara 1:2000)



1	4	7	9	13	15	17	19
2	5	8	10	11	12	14	16
3	6						

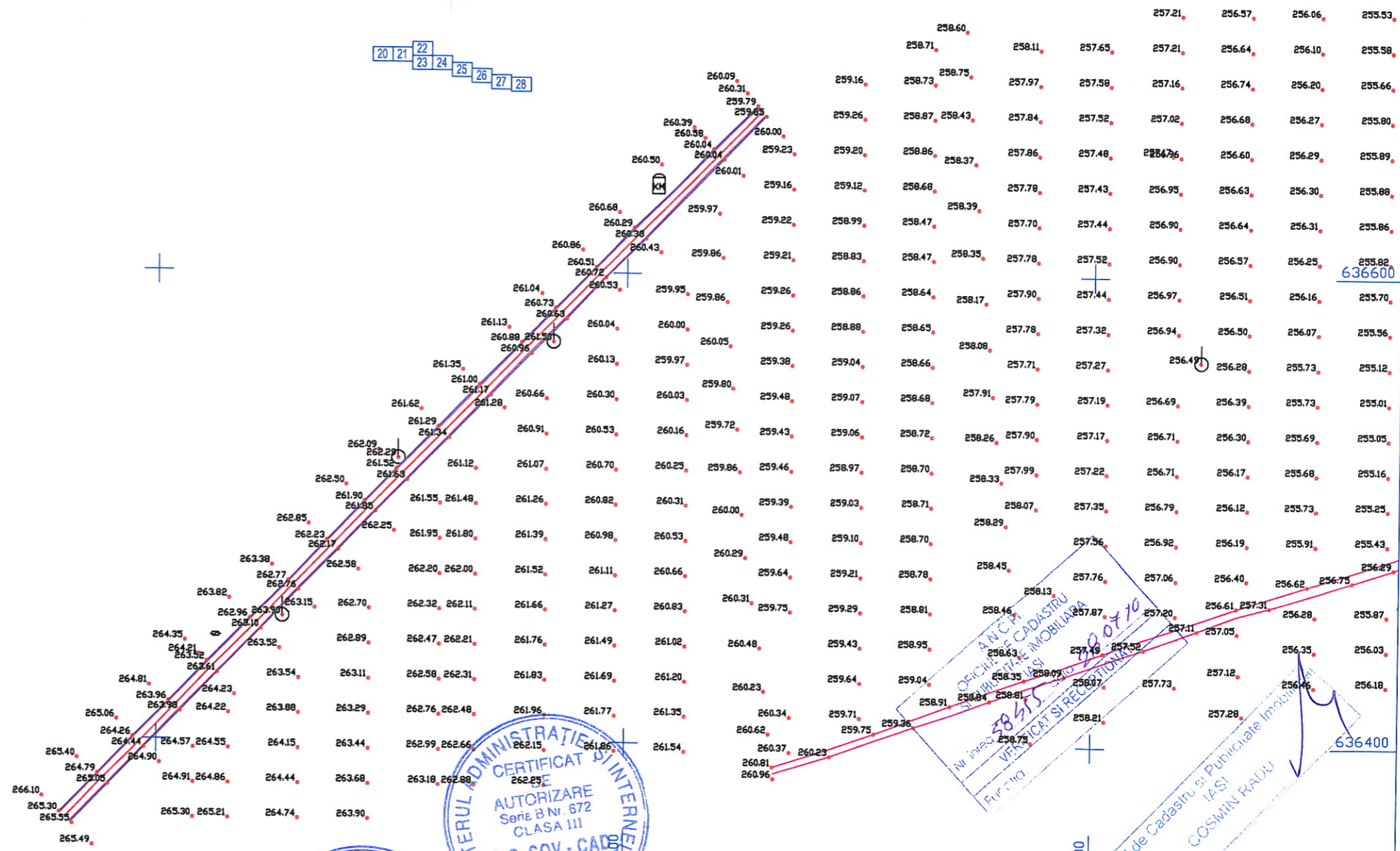


SC SOV-CAD SRL			Beneficiar: S.C. INOCSA INGENIERIA SI MADRID SUCURSALA BUCURESTI		
J 40 / 10590 / 2005 Bucuresti, S 1, Str. Abrud, nr. 106			Scara: 1:2000	Denumire proiect: Studiu topografic pentru: " AUTOSTRADA TARGU MURES - UNGHENI "	Faza: P.T.
INTOCMIT:	ing. V. NEAGU	<i>[Signature]</i>	Data: 06.2010	PLAN DE SITUATIE	19
PROIECTAT:	ing. S. BARBU	<i>[Signature]</i>			
VERIFICAT:	ing. O. MOGOS	<i>[Signature]</i>			

PLAN DE AMPLASAMENT SI DELIMITARE
Autostrada Targu Mures - Ungheni
Tronson Boureni - Podul Iloaiei
(Scara 1:2000)



20 21 22 23 24 25 26 27 28



MINISTERUL ADMINISTRATIEI SI INTERNELOR
CERTIFICAT SI INTERNEI
AUTORIZARE
 Seria B Nr. 672
 CLASA III
S.C. SOV-CAD SRL
 S.R.L.
 ANCI

ANCA
OFICIUL DE CADASTRU SI PUNICITATE IMOBILIARA
 Nr. Inregistrare: 18/07/10
VERIFICAT SI RECUTAT
 Func. 110
OFICIUL DE CADASTRU SI PUNICITATE IMOBILIARA
 I.A.S.T.
COSMIN RAJAU

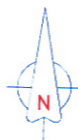
SC SOV-CAD SRL			Beneficiar: S.C. INOCSA INGINERIA SI MADRID	
J 40 / 10590 / 2005			SUCURSALA BUCURESTI	
Bucuresti, S 1, Str. Abrud, nr. 106			Scara: 1:2000	Denumire proiect: Studiu topografic pentru:
INTOCMIT:	ing. V. NEAGU	<i>Neagu</i>	Data: 06.2010	" AUTOSTRADA TARGU MURES - UNGHENI " TRONSON : BOURENI - PODUL ILOAIEI
PROIECTAT:	ing. S. BARBU	<i>Barbu</i>		
VERIFICAT:	ing. O. MOGOS	<i>Mogos</i>		
PLAN DE SITUATIE				Faza: P.T.
				20

PLAN DE AMPLASAMENT SI DELIMITARE


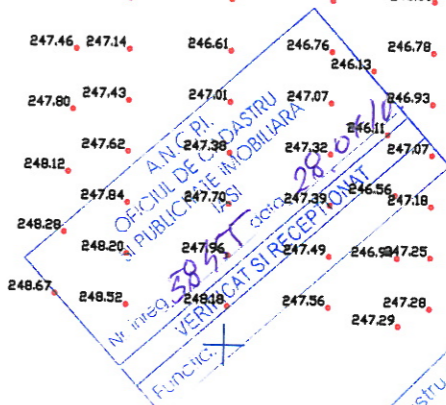
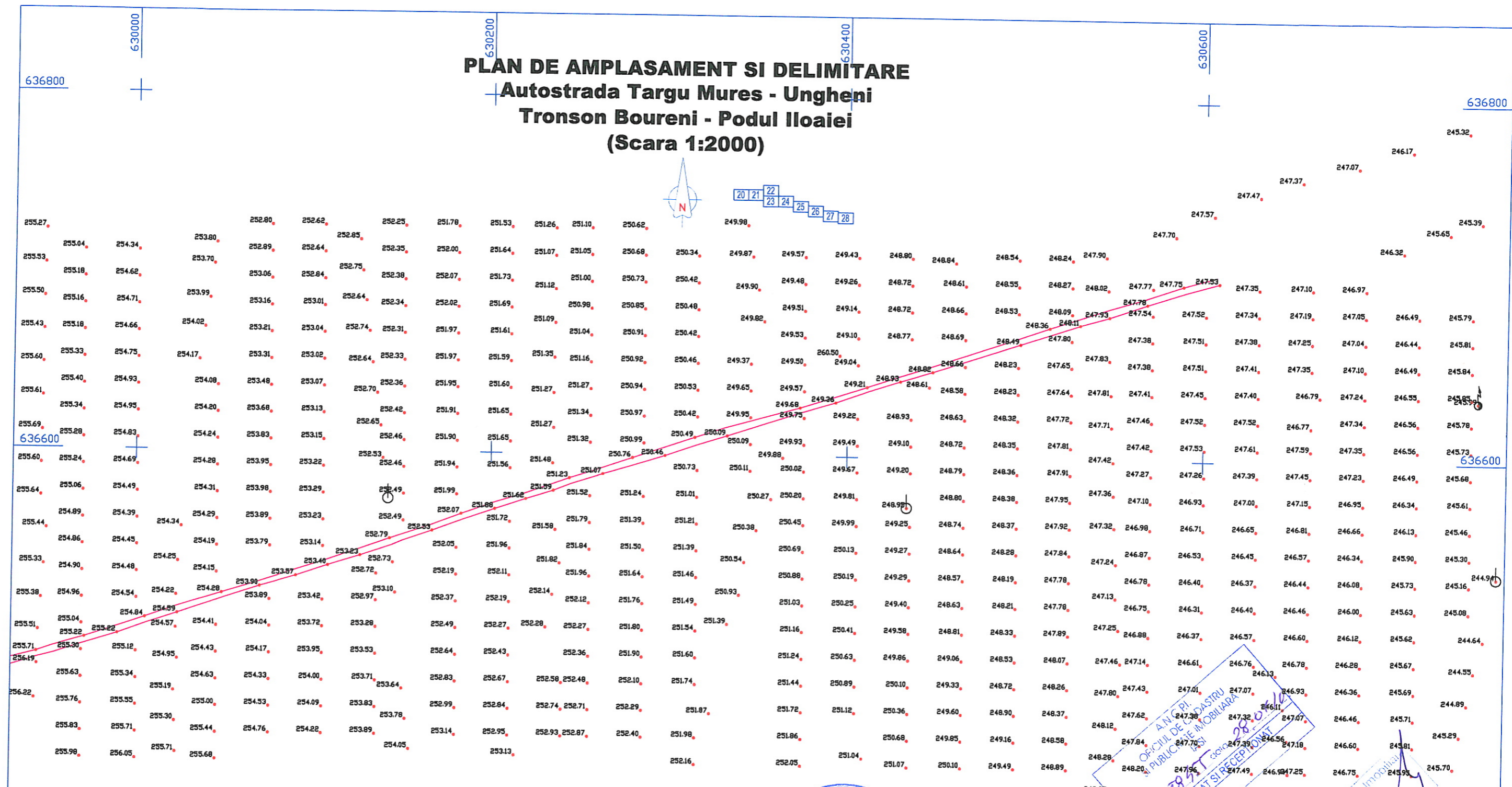
Autostrada Targu Mures - Ungheni

Tronson Boureni - Podul Iloaiei

(Scara 1:2000)



20 21 22 23 24 25 26 27 28

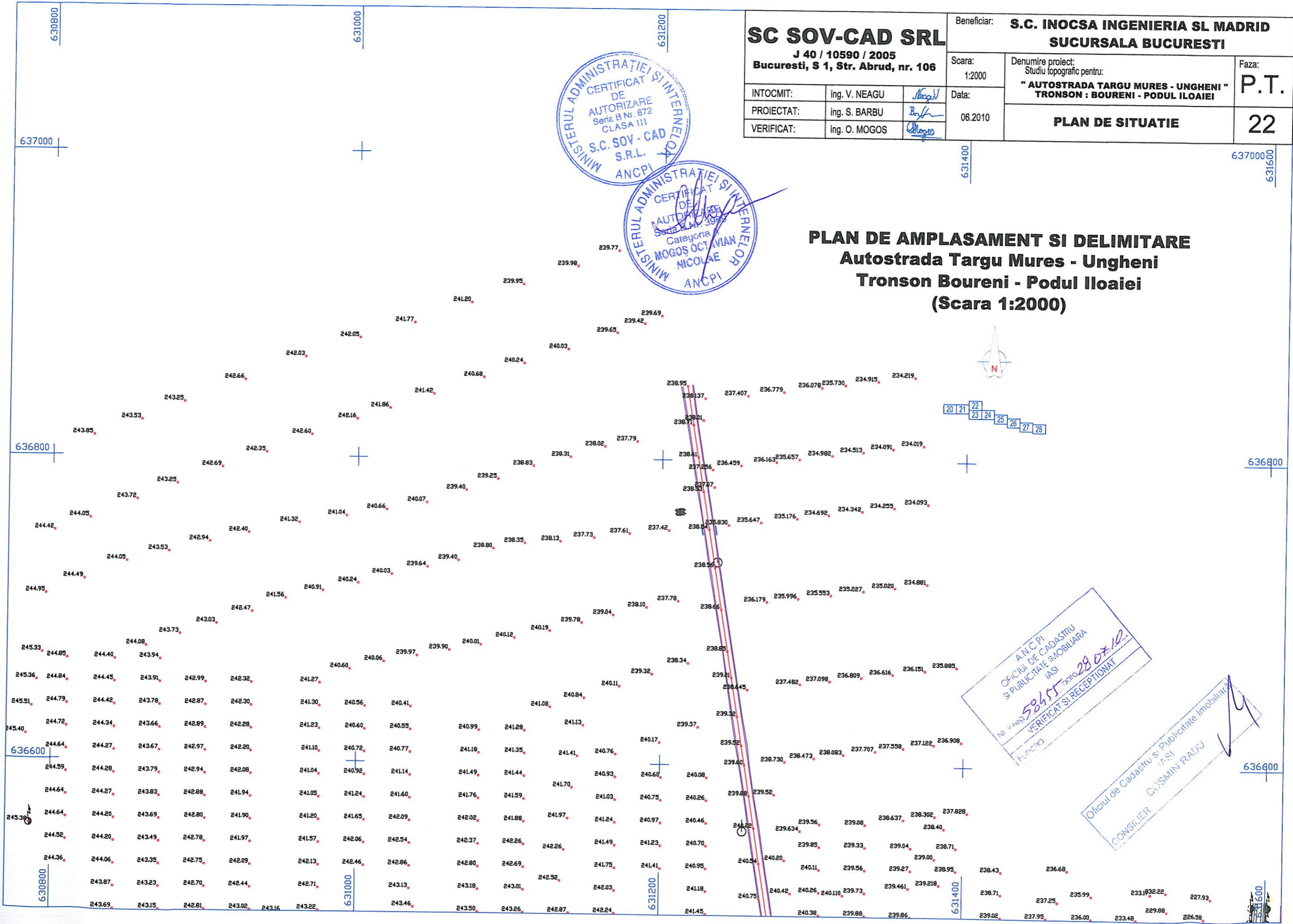


SC SOV-CAD SRL		Beneficiar: S.C. INOCSA INGENIERIA SI MADRID SUCURSALA BUCURESTI	
J 40 / 10590 / 2005 Bucuresti, S 1, Str. Abrud, nr. 106		Scara: 1:2000	Denumire proiect: Studiu topografic pentru: "AUTOSTRADA TARGU MURES - UNGHENI" TRONSON : BOURENI - PODUL ILOAIEI
INTOCMIT:	ing. V. NEAGU	Data: 06.2010	Faza: P.T.
PROIECTAT:	ing. S. BARBU		PLAN DE SITUATIE
VERIFICAT:	ing. O. MOGOS		

SC SOV-CAD SRL J 40 / 10590 / 2005 Bucuresti, S 1, Str. Abrud, nr. 106			Beneficiar: S.C. INOCSA INGENIERIA SI MADRID SUCURSALA BUCURESTI	
INTOCMIT:	ing. V. NEAGU	<i>[Signature]</i>	Scara: 1:2000	Denumire proiect: Studiu topografic pentru: "AUTOSTRADA TARGU MURES - UNGHENI" TRONSON : BOURENI - PODUL ILOAIEI
PROIECTAT:	ing. S. BARBU	<i>[Signature]</i>	Data: 06.2010	Faza: P.T.
VERIFICAT:	ing. O. MOGOS	<i>[Signature]</i>	PLAN DE SITUATIE	
				22

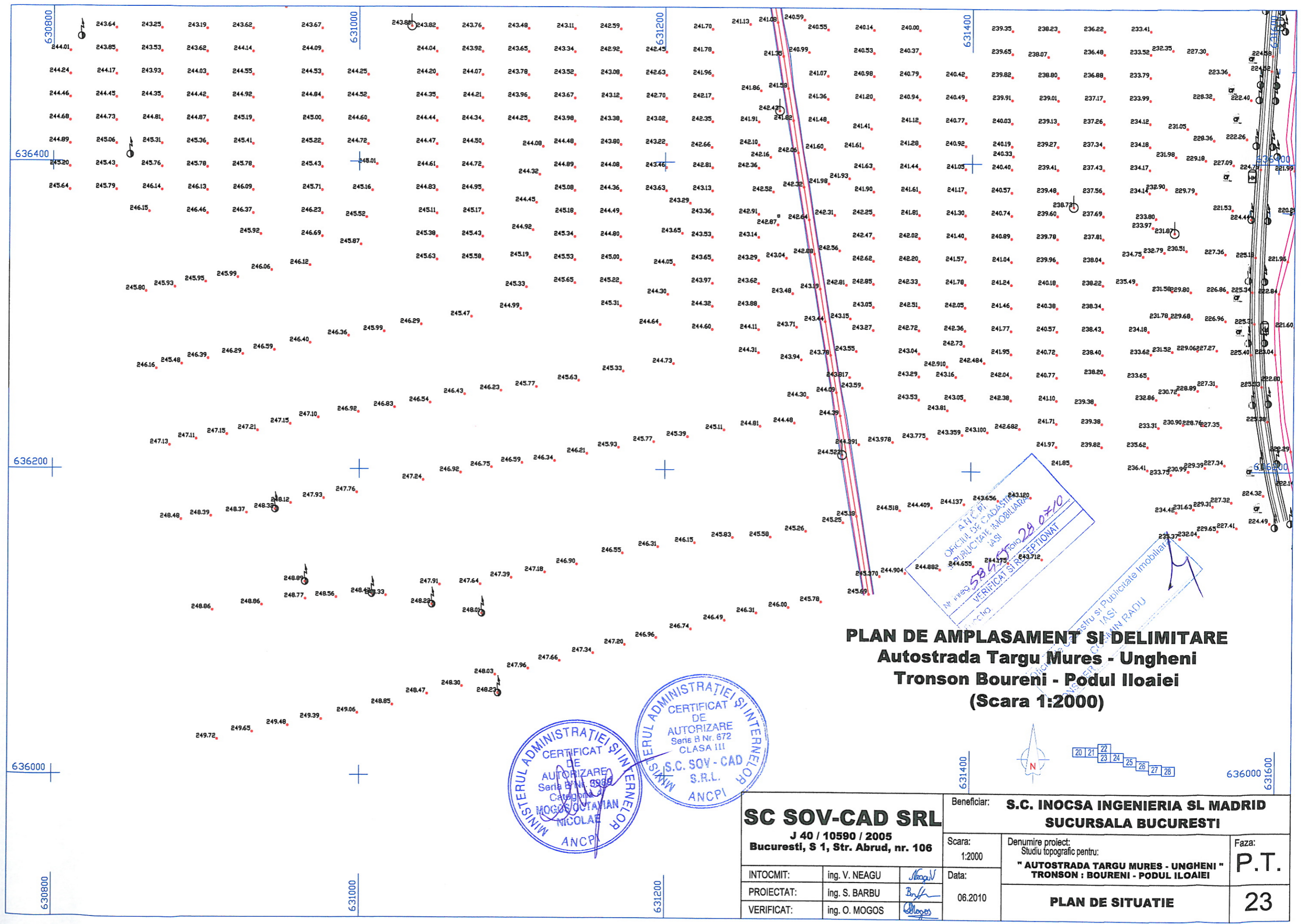


PLAN DE AMPLASAMENT SI DELIMITARE
Autostrada Targu Mures - Ungheni
Tronson Boureni - Podul Iloaiei
(Scara 1:2000)



ANCP
OFICIUL DE CADASTRU
SI PUBLICITATE IMOBILIARA
IASI
Nr. Inreg. 58455 data 28.07.10
VERIFICAT SI RECEPTIONAT
Funcția

Oficiul de Cadastru si Publicitate Imobiliara
IASI
COSMIN RAJU
CONSILIER



**PLAN DE AMPLASAMENT SI DELIMITARE
Autostrada Targu Mures - Ungheni
Tronson Boureni - Podul Iloaiei
(Scara 1:2000)**

MINISTERUL ADMINISTRATIEI SI INTERNELOR
CERTIFICAT DE AUTORIZARE
 Serie B Nr. 672
 CLASA III
S.C. SOV-CAD S.R.L.
ANCP

OFICIUL DE PUBLICITATE IMOBILIARA
 Nr. inreg. 5855/28.07.10
VERIFICAT SI RECEPTIONAT



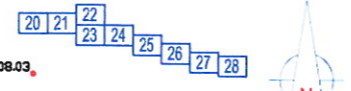
SC SOV-CAD SRL J 40 / 10590 / 2005 Bucuresti, S 1, Str. Abrud, nr. 106			Beneficiar: S.C. INOCSA INGENIERIA SI MADRID SUCURSALA BUCURESTI		
INTOCMIT:	ing. V. NEAGU	<i>Neagu</i>	Scara: 1:2000	Denumire proiect: Studiu topografic pentru: " AUTOSTRADA TARGU MURES - UNGHENI " TRONSON : BOURENI - PODUL ILOAIEI	Faza: P.T.
PROIECTAT:	ing. S. BARBU	<i>Barbu</i>			
VERIFICAT:	ing. O. MOGOS	<i>Mogos</i>	Data: 06.2010	PLAN DE SITUATIE	23

PLAN DE AMPLASAMENT SI DELIMITARE

Autostrada Targu Mures - Ungheni

Tronson Boureni - Podul Iloaiei

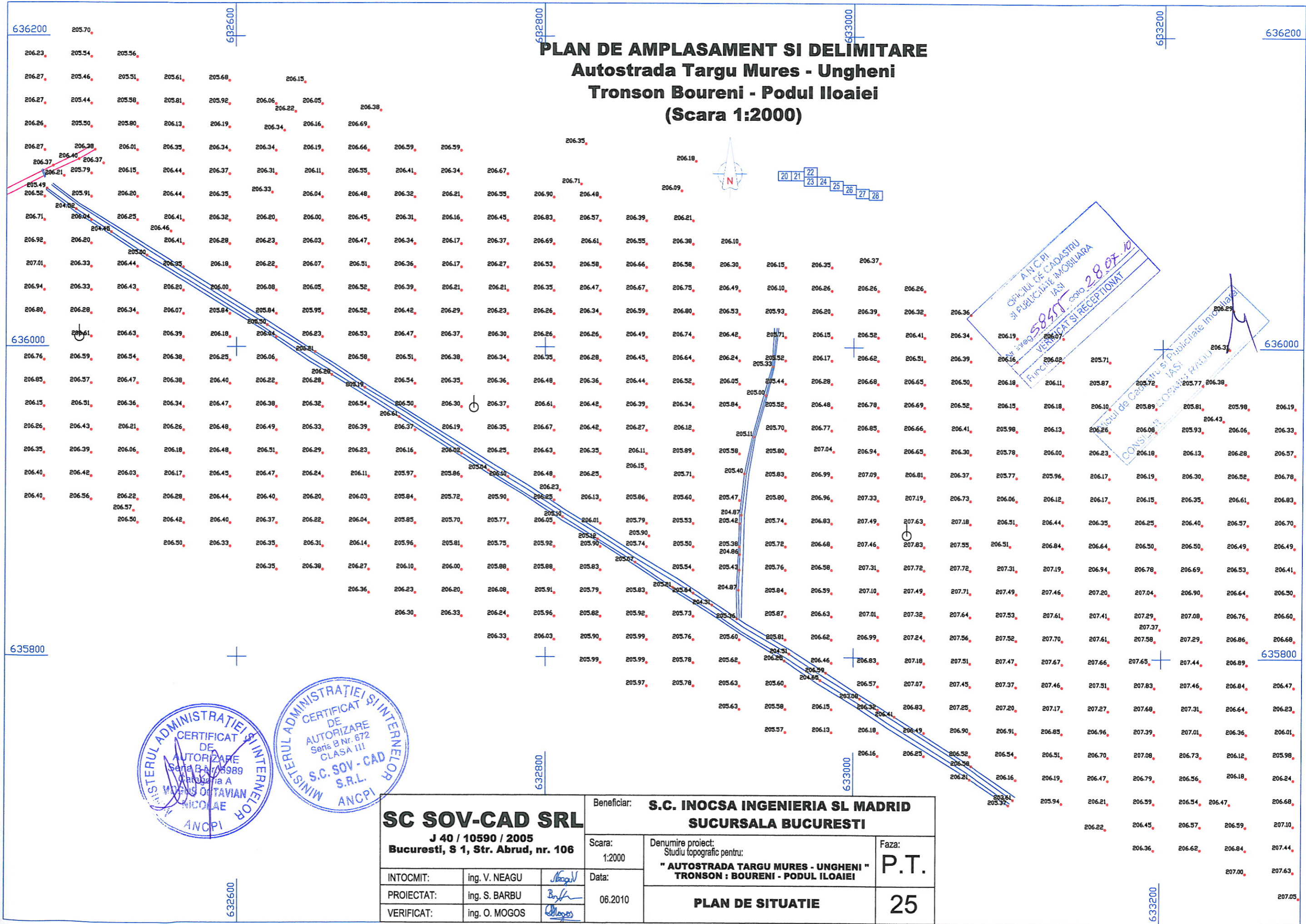
(Scara 1:2000)



SC SOV-CAD SRL J 40 / 10590 / 2005 Bucuresti, S 1, Str. Abrud, nr. 106		Beneficiar: S.C. INOCSA INGENIERIA SL MADRID SUCURSALA BUCURESTI	
		Scara: 1:2000	Denumire proiect: Studiu topografic pentru: " AUTOSTRADA TARGU MURES - UNGHENI " TRONSON : BOURENI - PODUL ILOAIEI
INTOCMIT:	ing. V. NEAGU	Data: 06.2010	Faza: P.T.
PROIECTAT:	ing. S. BARBU		24
VERIFICAT:	ing. O. MOGOS		

INTOCMIT:	ing. V. NEAGU	<i>Neagu</i>
PROIECTAT:	ing. S. BARBU	<i>Barbu</i>
VERIFICAT:	ing. O. MOGOS	<i>Mogos</i>

PLAN DE AMPLASAMENT SI DELIMITARE Autostrada Targu Mures - Ungheni Tronson Boureni - Podul Iloaiei (Scara 1:2000)



ANCIPI
OFICIUL DE CADASTRU
SI PUBLICITATE IMOBILIARA
 IASI
 VERIFICAT SI RECEPTIONAT
 data: 28.07.10
 nr. inreg. 5847

MINISTERUL ADMINISTRATIEI SI INTERNELOR
CERTIFICAT DE AUTORIZARE
 Seria B Nr. 672
 CLASA III
S.C. SOV-CAD S.R.L.
 ANCIPI



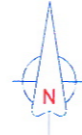
SC SOV-CAD SRL			Beneficiar: S.C. INOCSA INGENIERIA SI MADRID SUCURSALA BUCURESTI	
J 40 / 10590 / 2005 Bucuresti, S 1, Str. Abrud, nr. 106			Scara: 1:2000	Denumire proiect: Studiu topografic pentru: " AUTOSTRADA TARGU MURES - UNGHENI "
INTOCMIT:	ing. V. NEAGU	<i>Neagu</i>	Data: 06.2010	Faza: P.T.
PROIECTAT:	ing. S. BARBU	<i>Barbu</i>		25
VERIFICAT:	ing. O. MOGOS	<i>Mogos</i>		
PLAN DE SITUATIE				

PLAN DE AMPLASAMENT SI DELIMITARE

Autostrada Targu Mures - Ungheni

Tronson Boureni - Podul Iloaiei

(Scara 1:2000)



SC SOV-CAD SRL		Beneficiar: S.C. INOCSA INGENIERIA SI MADRID SUCURSALA BUCURESTI	
J 40 / 10590 / 2005 Bucuresti, S 1, Str. Abrud, nr. 106		Scara: 1:2000	Denumire proiect: Studiu topografic pentru: " AUTOSTRADA TARGU MURES - UNGHENI "
INTOCMIT:	ing. V. NEAGU	Data: 06.2010	Faza: P.T.
PROIECTAT:	ing. S. BARBU	PLAN DE SITUATIE	
VERIFICAT:	ing. O. MOGOS	26	

635400

633400

633600

633800

634000

635400

635600

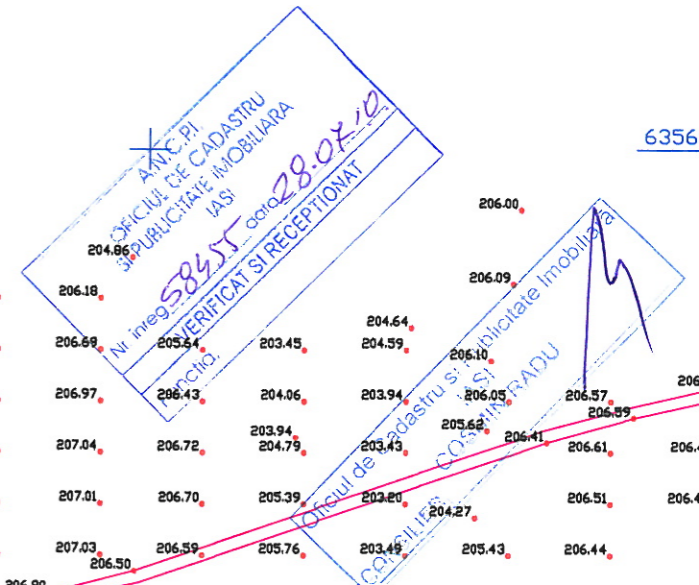

635800

PLAN DE AMPLASAMENT SI DELIMITARE

Autostrada Targu Mures - Ungheni


Tronson Boureni - Podul Iloaiei

(Scara 1:2000)



SC SOV-CAD SRL J 40 / 10590 / 2005 Bucuresti, S 1, Str. Abrud, nr. 106		Beneficiar: S.C. INOCSA INGENIERIA SI MADRID SUCURSALA BUCURESTI	
		Scara: 1:2000	Denumire proiect: Studiu topografic pentru: " AUTOSTRADA TARGU MURES - UNGHENI "
INTOCMIT: ing. V. NEAGU	Date: 06.2010	Faza: P.T.	27
PROIECTAT: ing. S. BARBU		PLAN DE SITUATIE	
VERIFICAT: ing. O. MOGOS			

PLAN DE AMPLASAMENT SI DELIMITARE
Autostrada Targu Mures - Ungheni
Tronson Boureni - Podul Iloaiei
(Scara 1:2000)



ANCPPI
 Oficiu de Cadastru
 si Publicitate Imobiliara
 Nr. inreg. 584/T
 VERIFICAT SI RECEPTIONAT
 Functia: *2807/10*

Oficiu de Cadastru si Publicitate Imobiliara
 CONSILIUL LOCAL
 COMUNA FRATIU

MINISTERUL ADMINISTRATIEI SI INTERNELOR
 CERTIFICAT DE
 AUTORIZARE
 Seria B Nr. 672
 CLASA III
 S.C. SOV-CAD
 S.R.L.
 ANCPPI

SC SOV-CAD SRL J 40 / 10590 / 2005 Bucuresti, S 1, Str. Abrud, nr. 106		Beneficiar: S.C. INOCSA INGENIERIA SI MADRID SUCURSALA BUCURESTI	
INTOCMIT: ing. V. NEAGU	PROIECTAT: ing. S. BARBU	Scara: 1:2000	Denumire proiect: Studiu topografic pentru: " AUTOSTRADA TARGU MURES - UNGHENI " TRONSON : BOURENI - PODUL ILOAIEI
VERIFICAT: ing. O. MOGOS		Data: 06.2010	Faza: P.T.
			PLAN DE SITUATIE
			28

635600

635400

PLAN DE AMPLASAMENT SI DELIMITARE

Autostrada Targu Mures - Ungheni

Tronson Boureni - Podul Iloaiei

(Scara 1:2000)

635600

635400

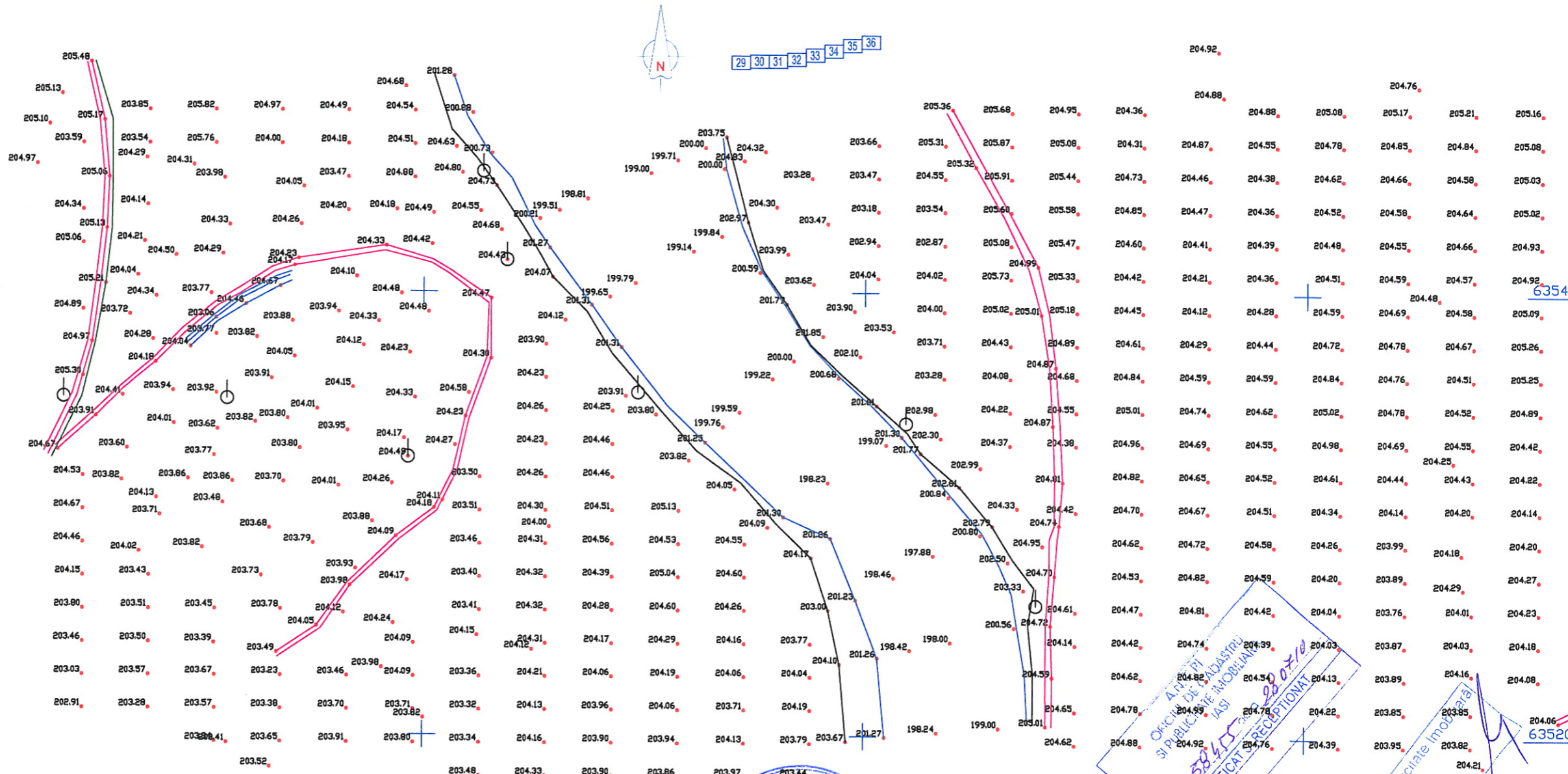
635400

635200

635200

635400

635600





SC SOV-CAD SRL			Beneficiar: S.C. INOCSA INGENIERIA SI MADRID SUCURSALA BUCURESTI	
J 40 / 10590 / 2005 Bucuresti, S 1, Str. Abrud, nr. 106			Scara: 1:2000	Denumire proiect: "AUTOSTRADA TARGU MURES - UNGHENI" TRONSON : BOURENI - PODUL ILOAIEI
INTOCMIT:	ing. V. NEAGU	<i>Neagu</i>	Data: 06.2010	Faza: P.T.
PROIECTAT:	ing. S. BARBU	<i>Barbu</i>		
VERIFICAT:	ing. O. MOGOS	<i>Mogos</i>		29

PLAN DE AMPLASAMENT SI DELIMITARE
Autostrada Targu Mures - Ungheni
Tronson Boureni - Podul Iloaiei
(Scara 1:2000)



29 30 31 32 33 34 35 36




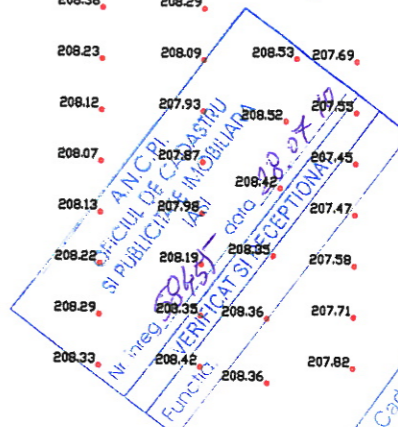
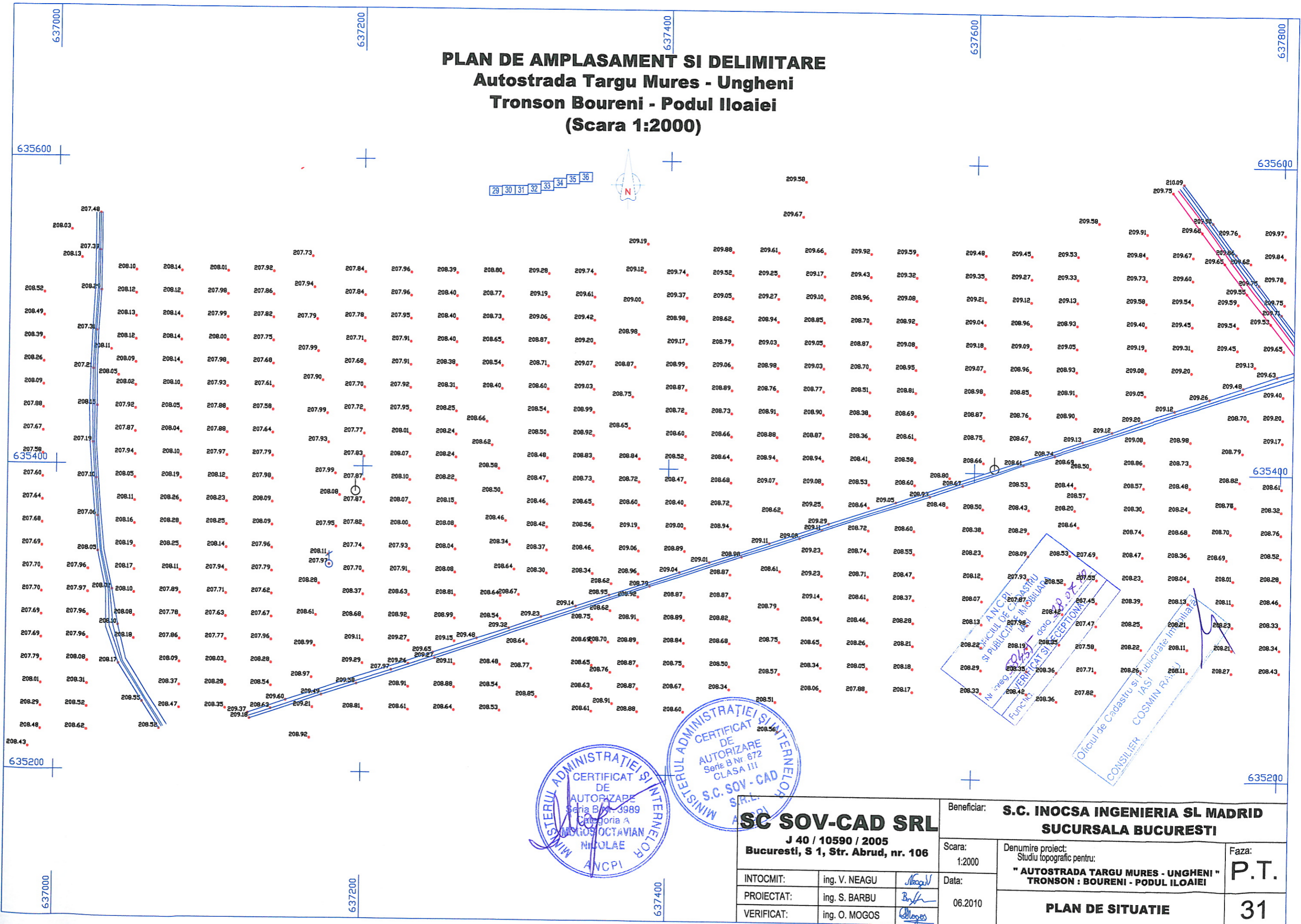
SC SOV-CAD SRL J 40 / 10590 / 2005 Bucuresti, S 1, Str. Abrud, nr. 106		Beneficiar: S.C. INOCSA INGENIERIA SL MADRID SUCURSALA BUCURESTI	
INTOCMIT: ing. V. NEAGU	PROIECTAT: ing. S. BARBU	Scara: 1:2000	Denumire proiect: Studiu topografic pentru: " AUTOSTRADA TARGU MURES - UNGHENI "
VERIFICAT: ing. O. MOGOS		Data: 06.2010	Faza: P.T.
			PLAN DE SITUATIE
			30

PLAN DE AMPLASAMENT SI DELIMITARE

Autostrada Targu Mures - Ungheni

Tronson Boureni - Podul Iloaiei

(Scara 1:2000)



SC SOV-CAD SRL			Beneficiar: S.C. INOCSA INGENIERIA SL MADRID SUCURSALA BUCURESTI	
J 40 / 10590 / 2005 Bucuresti, S 1, Str. Abrud, nr. 106			Scara: 1:2000	Denumire proiect: Studiu topografic pentru:
INTOCMIT:	ing. V. NEAGU	<i>Neagu</i>	Data: 06.2010	Faza: P.T.
PROIECTAT:	ing. S. BARBU	<i>Barbu</i>		
VERIFICAT:	ing. O. MOGOS	<i>Mogos</i>		
PLAN DE SITUATIE				31


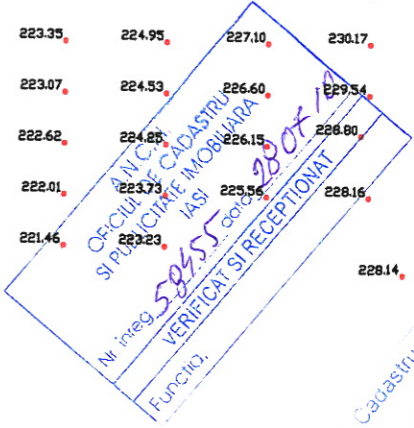

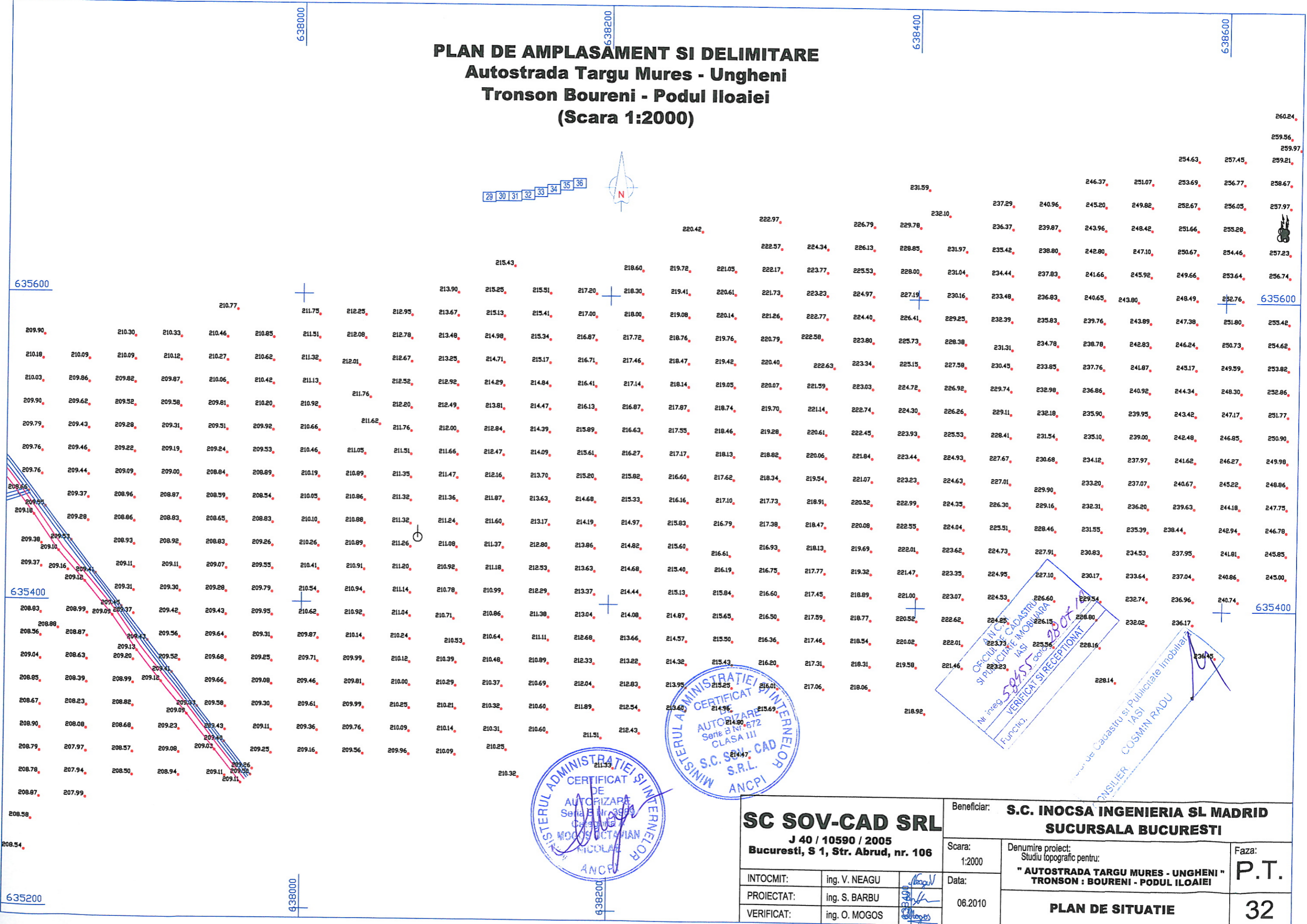
PLAN DE AMPLASAMENT SI DELIMITARE

Autostrada Targu Mures - Ungheni

Tronson Boureni - Podul Iloaiei

(Scara 1:2000)




29 30 31 32 33 34 35 36



SC SOV-CAD SRL		Beneficiar: S.C. INOCSA INGENIERIA SI MADRID SUCURSALA BUCURESTI	
J 40 / 10590 / 2005 Bucuresti, S 1, Str. Abrud, nr. 106		Scara: 1:2000	Denumire proiect: Studiu topografic pentru:
INTOCMIT:	ing. V. NEAGU	Data: 06.2010	" AUTOSTRADA TARGU MURES - UNGHENI " TRONSON : BOURENI - PODUL ILOAIEI
PROIECTAT:	ing. S. BARBU		
VERIFICAT:	ing. O. MOGOS	PLAN DE SITUATIE	
			P.T.
			32

PLAN DE AMPLASAMENT SI DELIMITARE
Autostrada Targu Mures - Ungheni
Tronson Boureni - Podul Iloaiei
(Scara 1:2000)

29 30 31 32 33 34 35 36






SC SOV-CAD SRL			Beneficiar: S.C. INOCSA INGENIERIA SI MADRID	
J 40 / 10590 / 2005			SUCURSALA BUCURESTI	
Bucuresti, S 1, Str. Abrud, nr. 106			Scara: 1:2000	Denumire proiect: " AUTOSTRADA TARGU MURES - UNGHENI " Studiu topografic pentru: TRONSON : BOURENI - PODUL ILOAIEI
INTOCMIT:	ing. V. NEAGU	<i>Neagu</i>	Data: 06.2010	Faza: P.T.
PROIECTAT:	ing. G. BARBU	<i>Barbu</i>		
VERIFICAT:	ing. G. MOGOS	<i>Mogos</i>		PLAN DE SITUATIE
				33

PLAN DE AMPLASAMENT SI DELIMITARE

Autostrada Targu Mures - Ungheni

Tronson Boureni - Podul Iloaiei

(Scara 1:2000)



SC SOV-CAD SRL		
J 40 / 10590 / 2005		
Bucuresti, S 1, Str. Abrud, nr. 106		
INTOCMIT:	ing. V. NEAGU	<i>V. Neagu</i>
PROIECTAT:	ing. S. BARBU	<i>S. Barbu</i>
VERIFICAT:	ing. O. MOGOS	<i>O. Mogos</i>

Beneficiar: S.C. INOCSA INGENIERIA SI MADRID SUCURSALA BUCURESTI		Faza: P.T.
Scara: 1:2000	Denumire proiect: "AUTOSTRADA TARGU MURES - UNGHENI" TRONSON : BOURENI - PODUL ILOAIEI	
Data: 06.2010	PLAN DE SITUATIE	
		34

636400

640400

640600

640800

641000

636400


PLAN DE AMPLASAMENT SI DELIMITARE

Autostrada Targu Mures - Ungheni

Tronson Boureni - Podul Iloaiei

(Scara 1:2000)

29 30 31 32 33 34 35 36



Oficiu de Cadastru si Publicitate Imobiliară
 Nr. Inreg. 5375, data 28.07.10
 VERIFICAT SI RECEPTIONAT

SC SOV-CAD SRL			Beneficiar: S.C. INOCSA INGENIERIA SI MADRID SUCURSALA BUCURESTI	
J 40 / 10590 / 2005 Bucuresti, S 1, Str. Abrud, nr. 106			Scara: 1:2000	Denumire proiect: " AUTOSTRADA TARGU MURES - UNGHENI " TRONSON : BOURENI - PODUL ILOAIEI
INTOCMIT:	ing. V. NEAGU	<i>[Signature]</i>	Data: 06.2010	Faza: P.T.
PROIECTAT:	ing. S. BARBU	<i>[Signature]</i>		
VERIFICAT:	ing. O. MOGOS	<i>[Signature]</i>		
			PLAN DE SITUATIE	35

641200

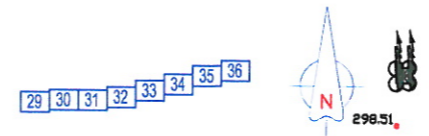
641400

641600


641800

642000

PLAN DE AMPLASAMENT SI DELIMITARE
Autostrada Targu Mures - Ungheni
Tronson Boureni - Podul Iloaiei
(Scara 1:2000)



Grid of numerical coordinates for site plan, including values like 290.97, 292.10, 293.33, etc.



636000

641400

641600




636200

SC SOV-CAD SRL J 40 / 10590 / 2005 Bucuresti, S 1, Str. Abrud, nr. 106			Beneficiar: S.C. INOCSA INGENIERIA SI MADRID SUCURSALA BUCURESTI	
INTOCMIT:	ing. V. NEAGU	Data:	Denumire proiect: Studiu topografic pentru: " AUTOSTRADA TARGU MURES - UNGHENI " TRONSON : BOURENI - PODUL ILOAIEI	Faza: P.T.
PROIECTAT:	ing. S. BARBU			
VERIFICAT:	ing. O. MOGOS	06.2010	PLAN DE SITUATIE	36

PLAN DE AMPLASAMENT SI DELIMITARE
Autostrada Targu Mures - Ungheni
Tronson Boureni - Podul Iloaiei
(Scara 1:2000)





37 | 38 | 39 | 40 | 41 | 42 | 43 | 44 | 45




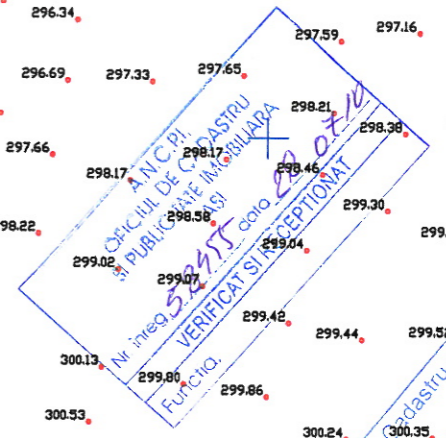
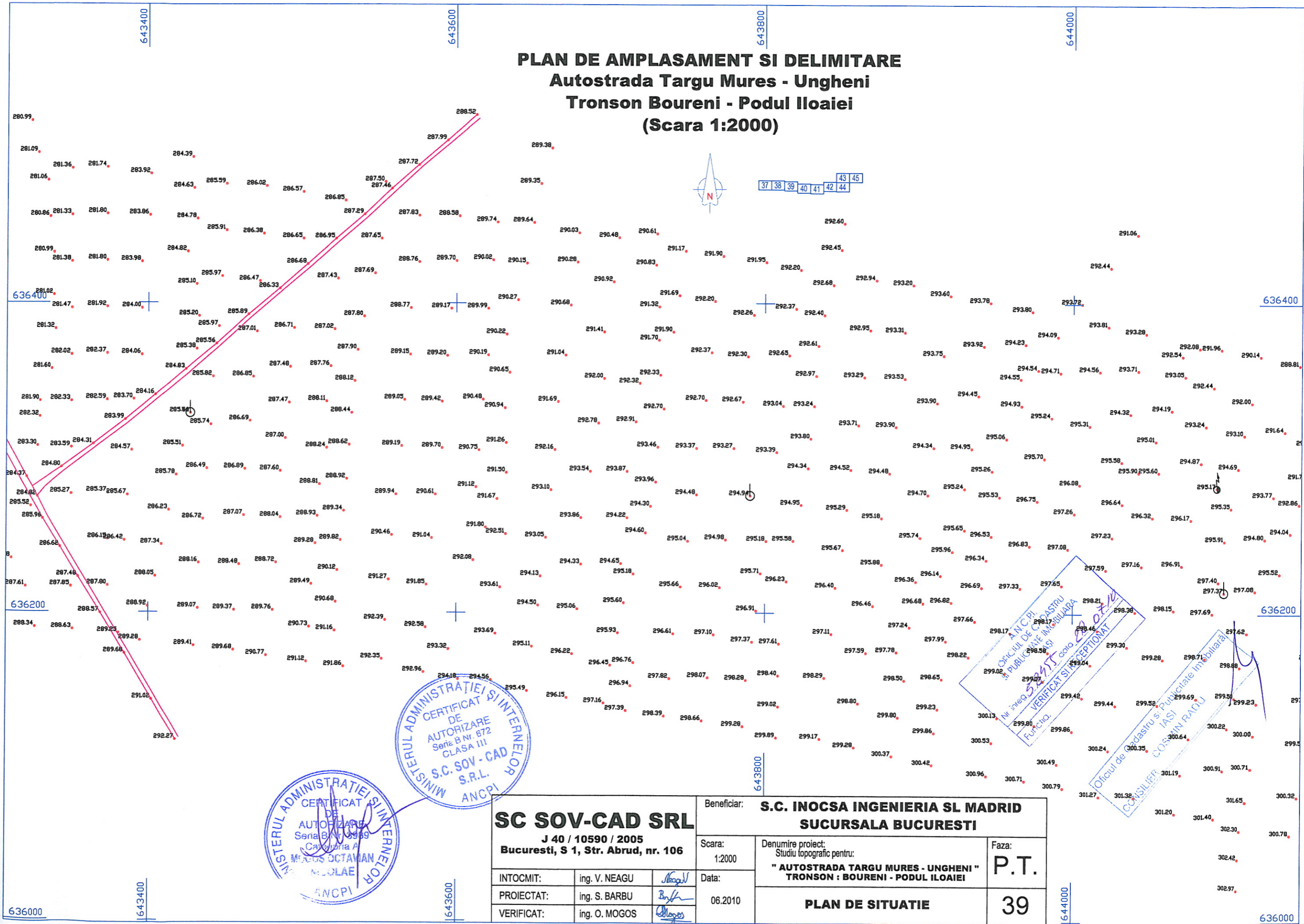
SC SOV-CAD SRL J 40 / 10590 / 2005 Bucuresti, S 1, Str. Abrud, nr. 106		Beneficiar: S.C. INOCSA INGENIERIA SI MADRID SUCURSALA BUCURESTI	
INTOCMIT:	ing. V. NEAGU	Scara:	Denumire proiect:
PROIECTAT:	ing. S. BARBU	1:2000	Studiu topografic pentru:
VERIFICAT:	ing. O. MOGOS	Data:	" AUTOSTRADA TARGU MURES - UNGHENI "
		06.2010	TRONSON : BOURENI - PODUL ILOAIEI
			Faza: P.T.
			PLAN DE SITUATIE
			37

PLAN DE AMPLASAMENT SI DELIMITARE
Autostrada Targu Mures - Ungheni
Tronson Boureni - Podul Iloaiei
(Scara 1:2000)



SC SOV-CAD SRL J 40 / 10590 / 2005 Bucuresti, S 1, Str. Abrud, nr. 106		Beneficiar: S.C. INOCSA INGENIERIA SI MADRID SUCURSALA BUCURESTI	
INTOCMIT: Ing. V. NEAGU	PROIECTAT: Ing. S. BARBU	Scara: 1:2000	Denumire proiect: " AUTOSTRADA TARGU MURES - UNGHENI " TRONSON : BOURENI - PODUL ILOAIEI
VERIFICAT: Ing. O. MOGOS		Data: 06.2010	Faza: P.T.
			PLAN DE SITUATIE
			38

PLAN DE AMPLASAMENT SI DELIMITARE
Autostrada Targu Mures - Ungheni
Tronson Boureni - Podul Iloaiei
(Scara 1:2000)




SC SOV-CAD SRL		Beneficiar: S.C. INOCSA INGENIERIA SI MADRID SUCURSALA BUCURESTI	
J 40 / 10590 / 2005 Bucuresti, S 1, Str. Abrud, nr. 106		Scara: 1:2000	Denumire proiect: Studiu topografic pentru: " AUTOSTRADA TARGU MURES - UNGHENI "
INTOCMIT:	ing. V. NEAGU	Data: 06.2010	Faza: P.T.
PROIECTAT:	ing. S. BARBU		39
VERIFICAT:	ing. O. MOGOS		
		PLAN DE SITUATIE	

636000

636000

PLAN DE AMPLASAMENT SI DELIMITARE
Autostrada Targu Mures - Ungheni
Tronson Boureni - Podul Iloaiei
(Scara 1:2000)





SC SOV-CAD SRL J 40 / 10590 / 2005 Bucuresti, S 1, Str. Abrud, nr. 106			Beneficiar: S.C. INOCSA INGENIERIA SI MADRID SUCURSALA BUCURESTI	
INTOCMIT:	ing. V. NEAGU	Data: 06.2010	Denumire proiect: Studiu topografic pentru: " AUTOSTRADA TARGU MURES - UNGHENI "	Faza: P.T.
PROIECTAT:	ing. S. BARBU		TRONSON : BOURENI - PODUL ILOAIEI	40
VERIFICAT:	ing. O. MOGOS			

PLAN DE AMPLASAMENT SI DELIMITARE
Autostrada Targu Mures - Ungheni
Tronson Boureni - Podul Iloaiei
(Scara 1:2000)



37 38 39 40 41 42 43 44 45

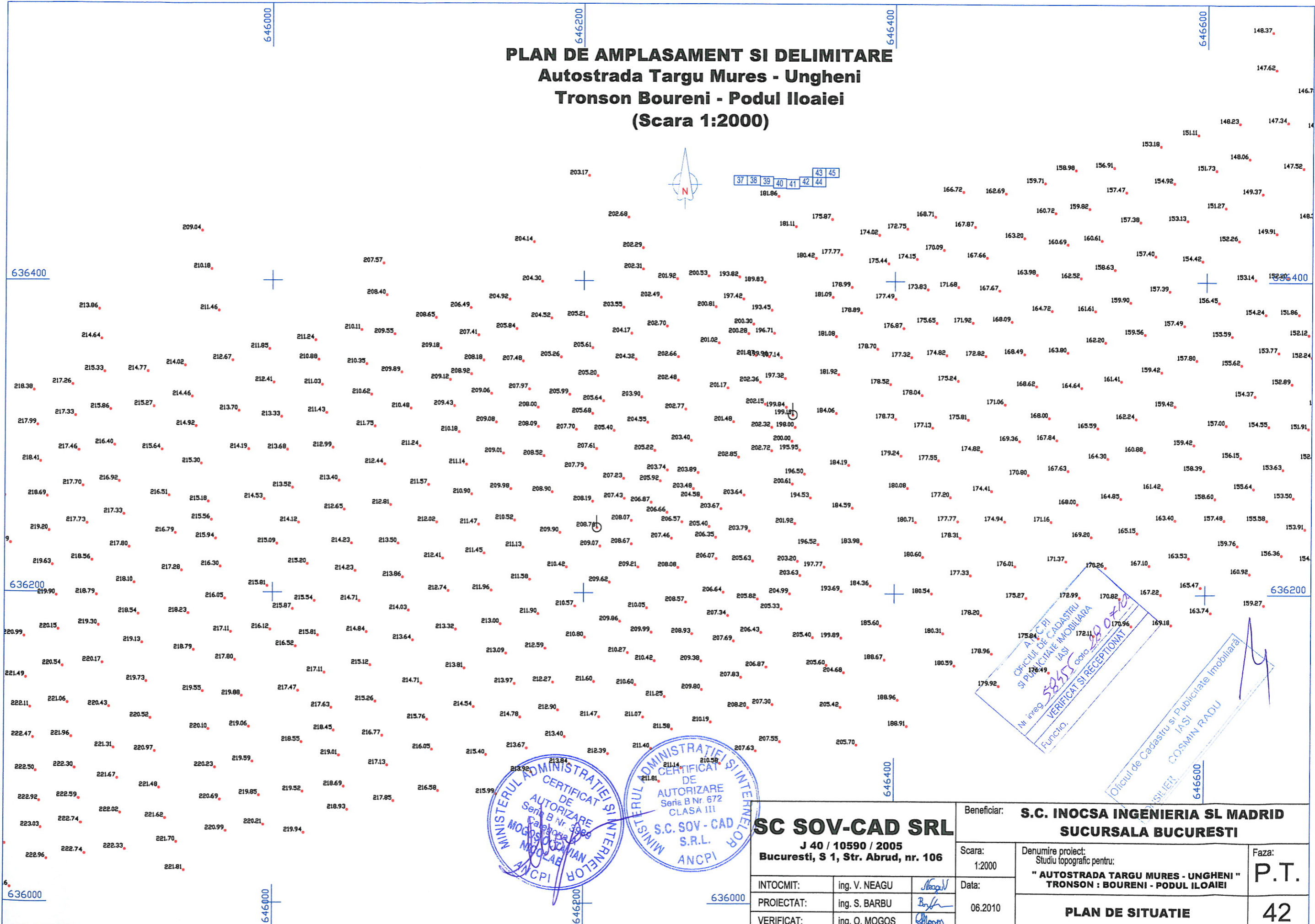


SC SOV-CAD SRL			Beneficiar: S.C. INOCSA INGENIERIA SI MADRID SUCURSALA BUCURESTI	
J 40 / 1090 / 2005 Bucuresti, S 1, Str. Abrud, nr. 106			Scara: 1:2000	Denumire proiect: Studiu topografic pentru: "AUTOSTRADA TARGU MURES - UNGHENI" TRONSON : BOURENI - PODUL ILOAIEI"
INTOCMIT:	ing. V. NEAGU	<i>Neagu</i>	Data: 06.2010	Faza: P.T.
PROIECTAT:	ing. S. BARBU	<i>Barbu</i>		
VERIFICAT:	ing. O. MOGOS	<i>Mogos</i>		41

PLAN DE AMPLASAMENT SI DELIMITARE
Autostrada Targu Mures - Ungheni
Tronson Boureni - Podul Iloaiei
(Scara 1:2000)



37 38 39 40 41 42 43 44 45



ANCPI
 OFICIUL DE CADASTRU
 SI PUBLICITATE IMOBILIARA
 IASI
 Nr. inreg. 5835/C 28.02.10
 VERIFICAT SI RECEPTIONAT
 Func. 10.
 Oficiul de Cadastru si Publicitate Imobiliara
 IASI
 COSMIN RADU

MINISTERUL ADMINISTRATIEI SI INTERNELOR
 CERTIFICAT DE
 AUTORIZARE
 Seria B Nr. 672
 CLASA III
 S.C. SOV-CAD
 S.R.L.
 ANCP
 ANCP

SC SOV-CAD SRL		Beneficiar: S.C. INOCSA INGENIERIA SI MADRID		Faza: P.T.
J 40 / 10590 / 2005		SUCURSALA BUCURESTI		
Bucuresti, S 1, Str. Abrud, nr. 106		Scara: 1:2000	Denumire proiect: Studiu topografic pentru: " AUTOSTRADA TARGU MURES - UNGHENI "	
INTOCMIT:	ing. V. NEAGU	Data: 06.2010	TRONSON : BOURENI - PODUL ILOAIEI	42
PROIECTAT:	ing. S. BARBU			
VERIFICAT:	ing. O. MOGOS			

PLAN DE SITUATIE

PLAN DE AMPLASAMENT SI DELIMITARE
Autostrada Targu Mures - Ungheni
Tronson Boureni - Podul Iloaiei
(Scara 1:2000)

SC SOV-CAD SRL

J 40 / 10590 / 2005
Bucuresti, S 1, Str. Abrud, nr. 106


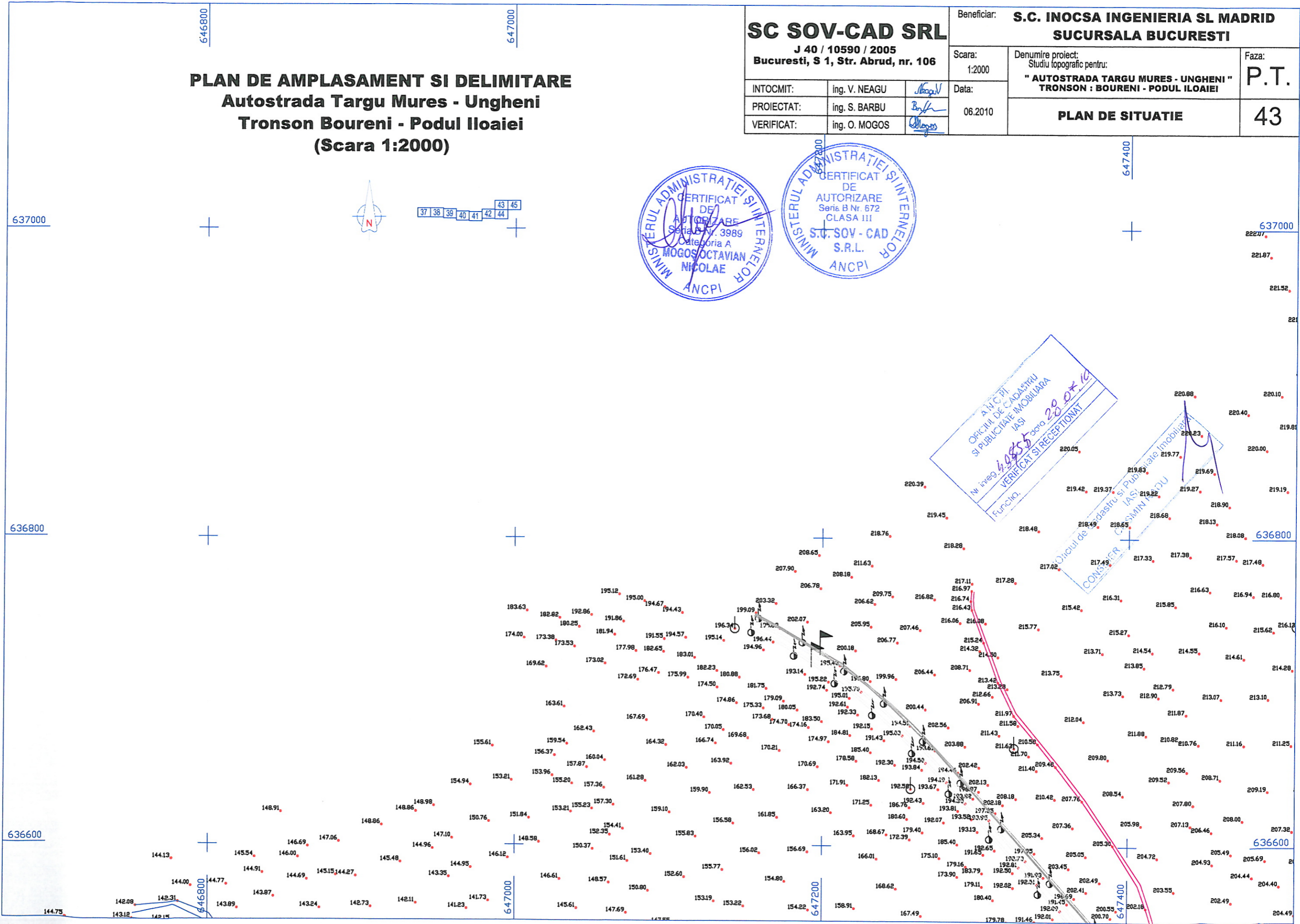
Beneficiar: **S.C. INOCSA INGENIERIA SI MADRID**
SUCURSALA BUCURESTI

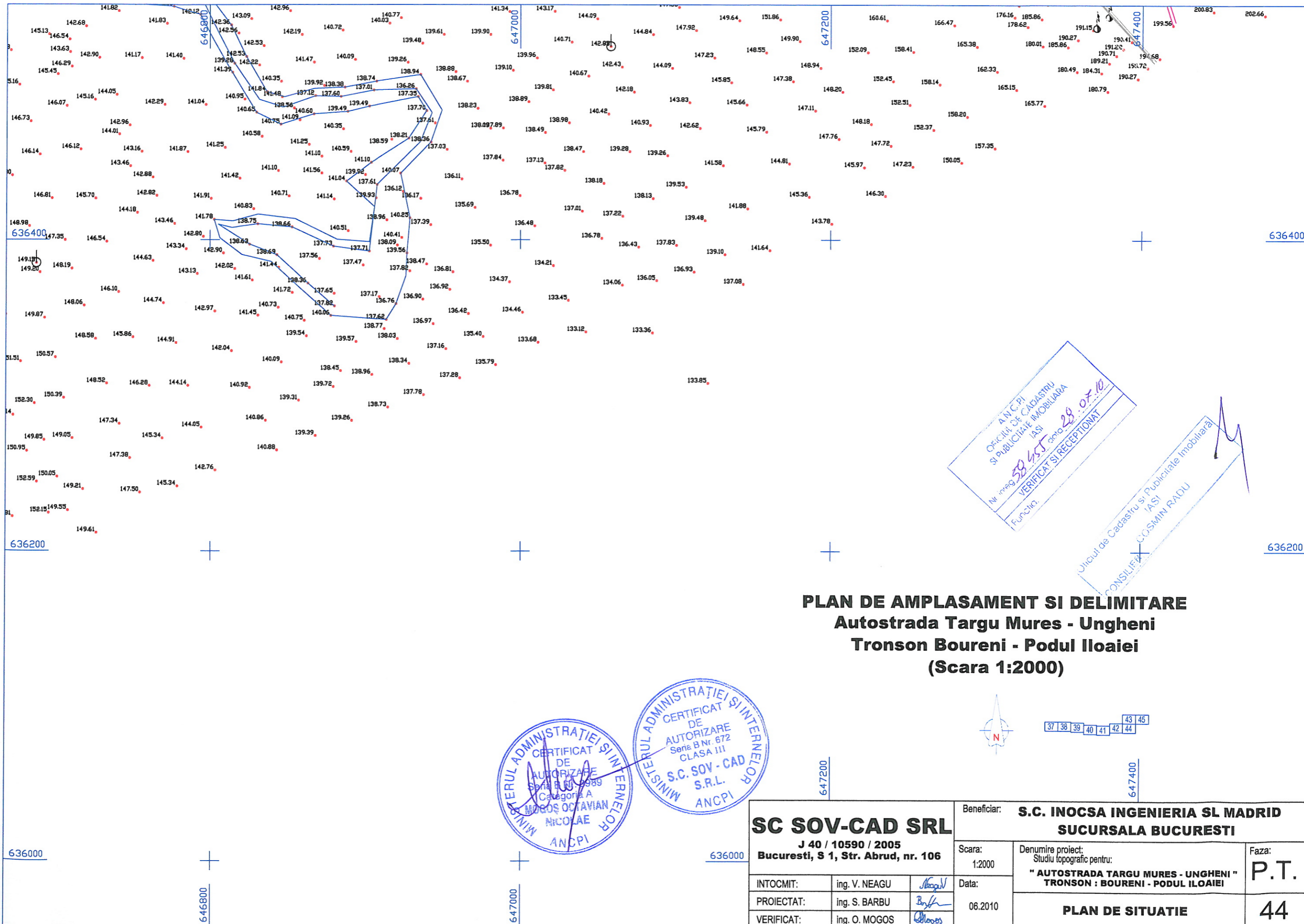
Scara: 1:2000
 Denumire proiect: Studiu topografic pentru:
" AUTOSTRADA TARGU MURES - UNGHENI "
TRONSON : BOURENI - PODUL ILOAIEI

Faza: **P.T.**

INTOCMIT:	ing. V. NEAGU	<i>[Signature]</i>
PROIECTAT:	ing. S. BARBU	<i>[Signature]</i>
VERIFICAT:	ing. O. MOGOS	<i>[Signature]</i>

Data:	06.2010
PLAN DE SITUATIE	
43	



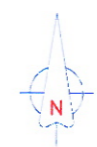


A.N.C.P.I.
 Oficiul de Cadastru
 si Publicitate Imobiliară
 IASI
 Nr. invig. **58/55T** data **28.07.10**
 VERIFICAT SI RECEPTIONAT
 Funcția:

Uliciul de Cadastru si Publicitate Imobiliară
 IASI
 COSMINI RADU
 CONSILIER


PLAN DE AMPLASAMENT SI DELIMITARE
Autostrada Targu Mures - Ungheni
Tronson Boureni - Podul Iloaiei
(Scara 1:2000)

MINISTERUL ADMINISTRATIEI SI INTERNELOR
 CERTIFICAT DE AUTORIZARE
 Seria B Nr. 672
 CLASA III
S.C. SOV-CAD
 S.R.L.
 ANCP
 MOGOS OCTAVIAN
 NICOLAE
 ANCP



37 38 39 40 41 42 43 44 45


SC SOV-CAD SRL J 40 / 10590 / 2005 Bucuresti, S 1, Str. Abrud, nr. 106			Beneficiar: S.C. INOCSA INGENIERIA SI MADRID SUCURSALA BUCURESTI	
			Scara: 1:2000	Denumire proiect: Studiu topografic pentru: " AUTOSTRADA TARGU MURES - UNGHENI " TRONSON : BOURENI - PODUL ILOAIEI
INTOCMIT:	ing. V. NEAGU	<i>Neagu</i>	Data: 06.2010	PLAN DE SITUATIE 44
PROIECTAT:	ing. S. BARBU	<i>Barbu</i>		
VERIFICAT:	ing. O. MOGOS	<i>Mogos</i>		



PLAN DE AMPLASAMENT SI DELIMITARE
Autostrada Targu Mures - Ungheni
Tronson Boureni - Podul Iloaiei
(Scara 1:2000)

37 38 39 40 41 42 43 44 45

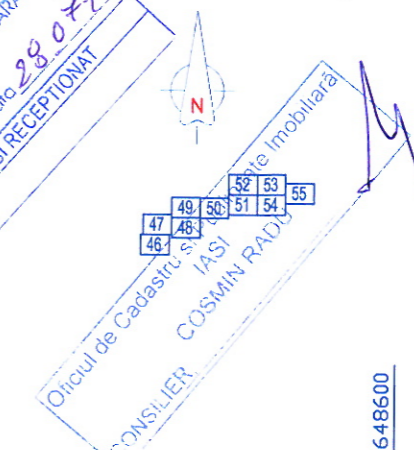
SC SOV-CAD SRL J 40 / 10590 / 2005 Bucuresti, S 1, Str. Abrud, nr. 106			Beneficiar: S.C. INOCSA INGENIERIA SI MADRID SUCURSALA BUCURESTI	
			Scara: 1:2000	Denumire proiect: Studiu topografic pentru: " AUTOSTRADA TARGU MURES - UNGHENI " TRONSON : BOURENI - PODUL ILOAIEI
INTOCMIT:	ing. V. NEAGU	Data: 06.2010	PLAN DE SITUATIE	
PROIECTAT:	ing. S. BARBU			
VERIFICAT:	ing. O. MOGOS			



PLAN DE AMPLASAMENT SI DELIMITARE
Autostrada Targu Mures - Ungheni
Tronson Boureni - Podul Iloaiei
(Scara 1:2000)

MINISTERUL ADMINISTRATIEI SI INTERNELOR
 CERTIFICAT DE AUTORIZARE
 Serie B Nr. 672
 CLASA III
 S.C. SOV-CAD S.R.L.
 ANCP

ANCP
 OFICIUL DE CALDASTRU SI PUBLICITATE IMOBILIARA IASI
 Nr. inreg. 59455 - data 28.07.2010
 VERIFICAT SI RECEPTIONAT
 Funcția:



SC SOV-CAD SRL J 40 / 10590 / 2005 Bucuresti, S 1, Str. Abrud, nr. 106		Beneficiar: S.C. INOCSA INGENIERIA SI MADRID SUCURSALA BUCURESTI	
INTOCMIT: ing. V. NEAGU	PROIECTAT: ing. S. BARBU	Scara: 1:2000	Denumire proiect: Studiu topografic pentru: "AUTOSTRADA TARGU MURES - UNGHENI" TRONSON : BOURENI - PODUL ILOAIEI
VERIFICAT: ing. O. MOGOS		Data: 06.2010	Faza: P.T.
			PLAN DE SITUATIE
			46

PLAN DE AMPLASAMENT SI DELIMITARE
Autostrada Targu Mures - Ungheni
Tronson Boureni - Podul Iloaiei
(Scara 1:2000)

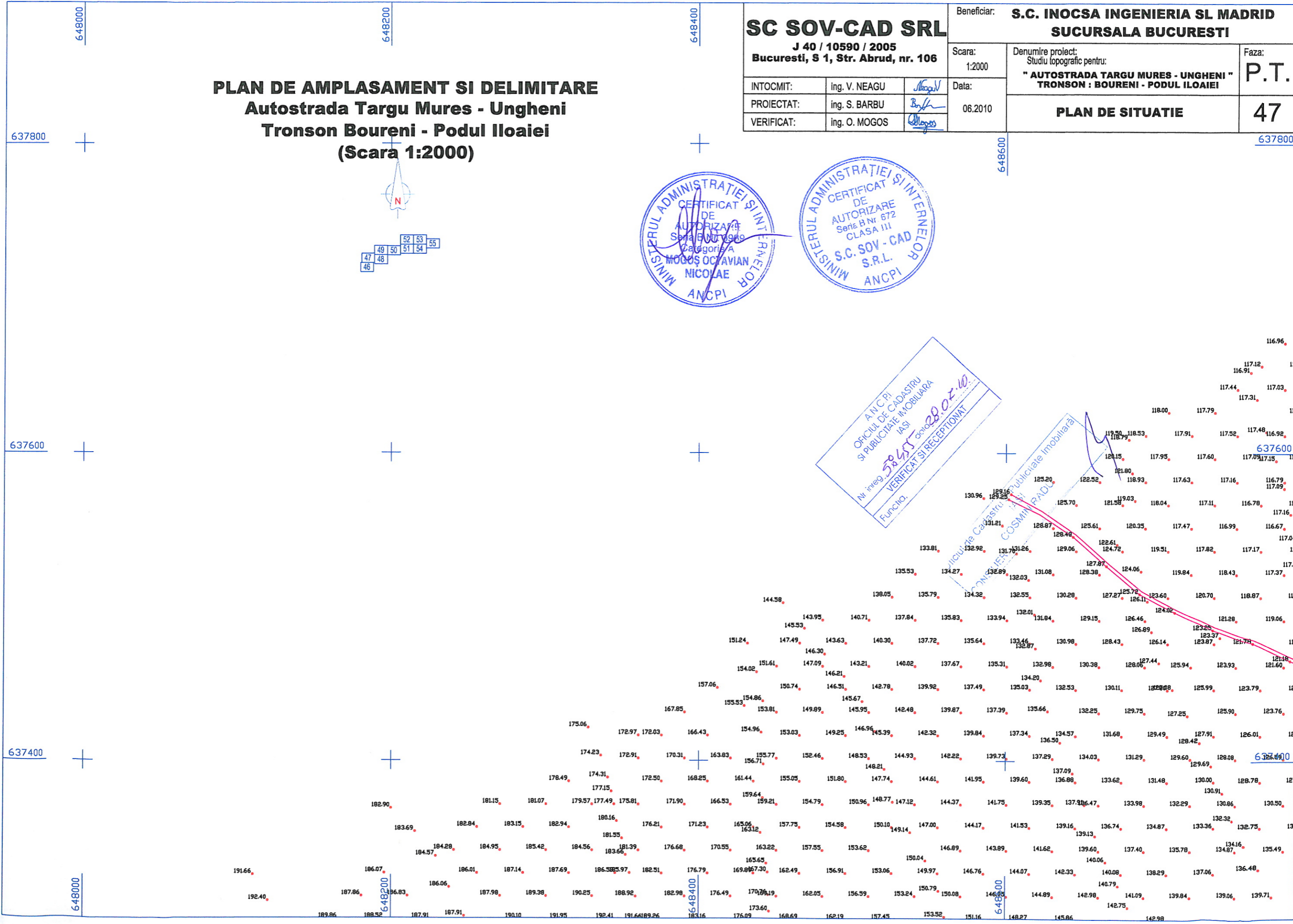

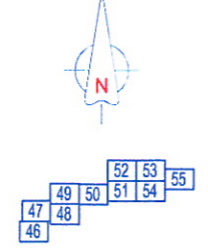
SC SOV-CAD SRL
J 40 / 10590 / 2005
Bucuresti, S 1, Str. Abrud, nr. 106

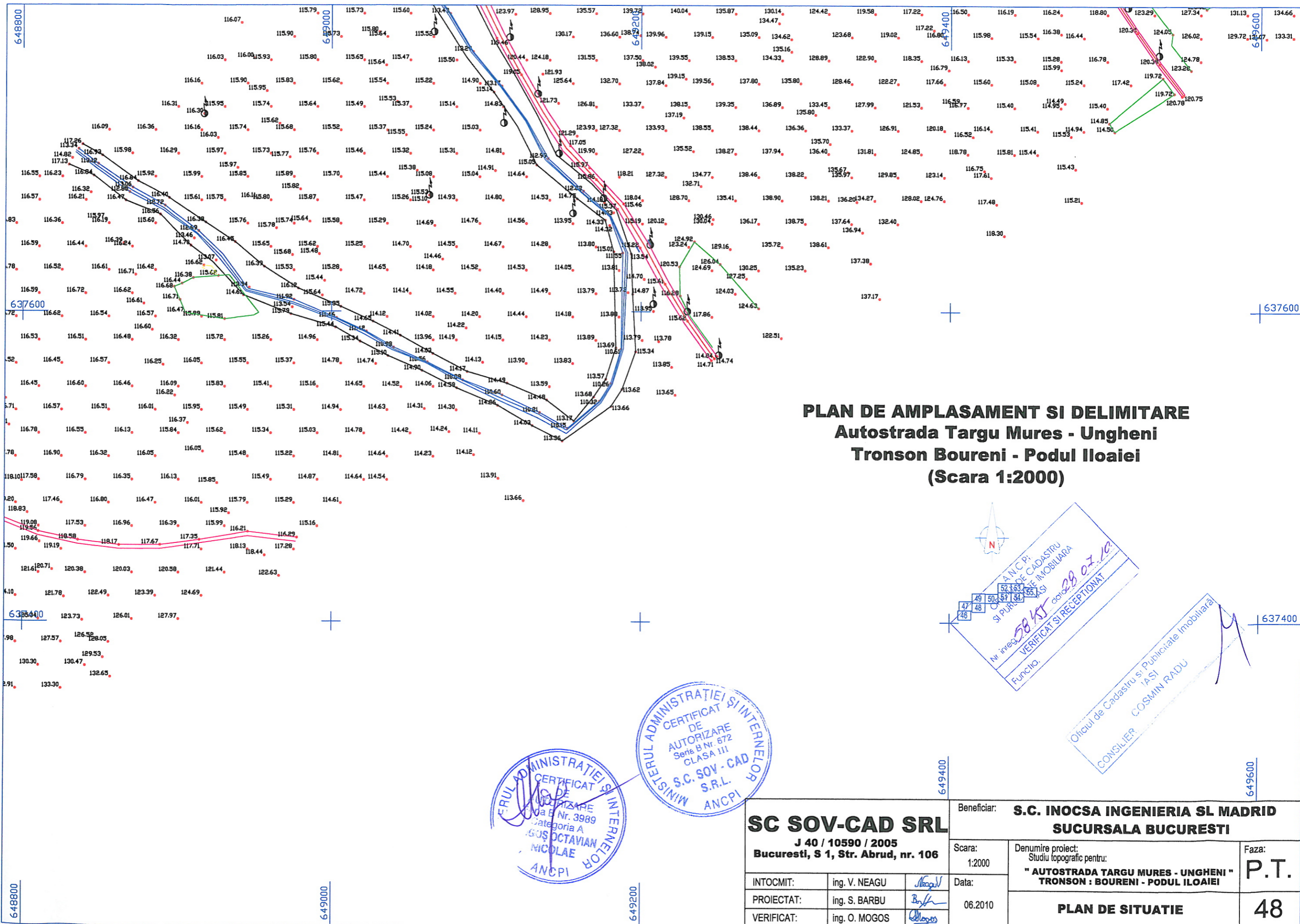
Beneficiar: **S.C. INOCSA INGENIERIA SI MADRID**
SUCURSALA BUCURESTI

INTOCMIT:	ing. V. NEAGU	<i>V. Neagu</i>
PROIECTAT:	ing. S. BARBU	<i>S. Barbu</i>
VERIFICAT:	ing. O. MOGOS	<i>O. Mogos</i>

Scara: 1:2000
Data: 06.2010
Denumire proiect: Studiu topografic pentru:
" AUTOSTRADA TARGU MURES - UNGHENI "
TRONSON : BOURENI - PODUL ILOAIEI

Faza: **P.T.**
47





PLAN DE AMPLASAMENT SI DELIMITARE
Autostrada Targu Mures - Ungheni
Tronson Boureni - Podul Iloaiei
(Scara 1:2000)

ANCP
 SI PUBLICE DE CADASTRU
 SI PUBLICE DE IMOBILIARA
 Nr. inreg. 58/117 din 28.07.10
 VERIFICAT SI RECEPTIONAT
 Funcția
 Oficiul de Cadastru și Publicitate Imobiliară
 IASI
 COSMIN RADU
 CONSILIER

MINISTERUL ADMINISTRATIEI SI INTERNELOR
 CERTIFICAT DE AUTORIZARE
 Seria B Nr. 672
 CLASA III
 S.C. SOV - CAD S.R.L.
 ANCP

LOCALA DE ADMINISTRATIE SI INTERNE
 CERTIFICAT DE AUTORIZARE
 Seria B Nr. 3989
 Categoria A
 GOS OCTAVIAN
 NICOLAE
 ANCP

SC SOV-CAD SRL J 40 / 10590 / 2005 Bucuresti, S 1, Str. Abrud, nr. 106		Beneficiar: S.C. INOCSA INGENIERIA SI MADRID SUCURSALA BUCURESTI	
INTOCMIT: ing. V. NEAGU	PROIECTAT: ing. S. BARBU	Scara: 1:2000	Denumire proiect: Studiu topografic pentru: "AUTOSTRADA TARGU MURES - UNGHENI" TRONSON : BOURENI - PODUL ILOAIEI
VERIFICAT: ing. O. MOGOS		Data: 06.2010	Faza: P.T.
			PLAN DE SITUATIE
			48

648800

649000

649200

Beneficiar: **S.C. INOCSA INGENIERIA SI MADRID SUCURSALA BUCURESTI**

SC SOV-CAD SRL

J 40 / 10590 / 2005
Bucuresti, S 1, Str. Abrud, nr. 106

Scara: 1:2000

Denumire proiect:
Studiu topografic pentru:
" AUTOSTRADA TARGU MURES - UNGHENI "
TRONSON : BOURENI - PODUL ILOAIEI

Faza: **P.T.**

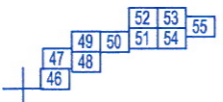
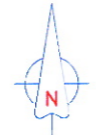
INTOCMIT:	ing. V. NEAGU	<i>[Signature]</i>
PROIECTAT:	ing. S. BARBU	<i>[Signature]</i>
VERIFICAT:	ing. O. MOGOS	<i>[Signature]</i>

Data: 06.2010

PLAN DE SITUATIE

49

PLAN DE AMPLASAMENT SI DELIMITARE
Autostrada Targu Mures - Ungheni
Tronson Boureni - Podul Iloaiei
(Scara 1:2000)



649400

649600

638200

638200

638000

638000


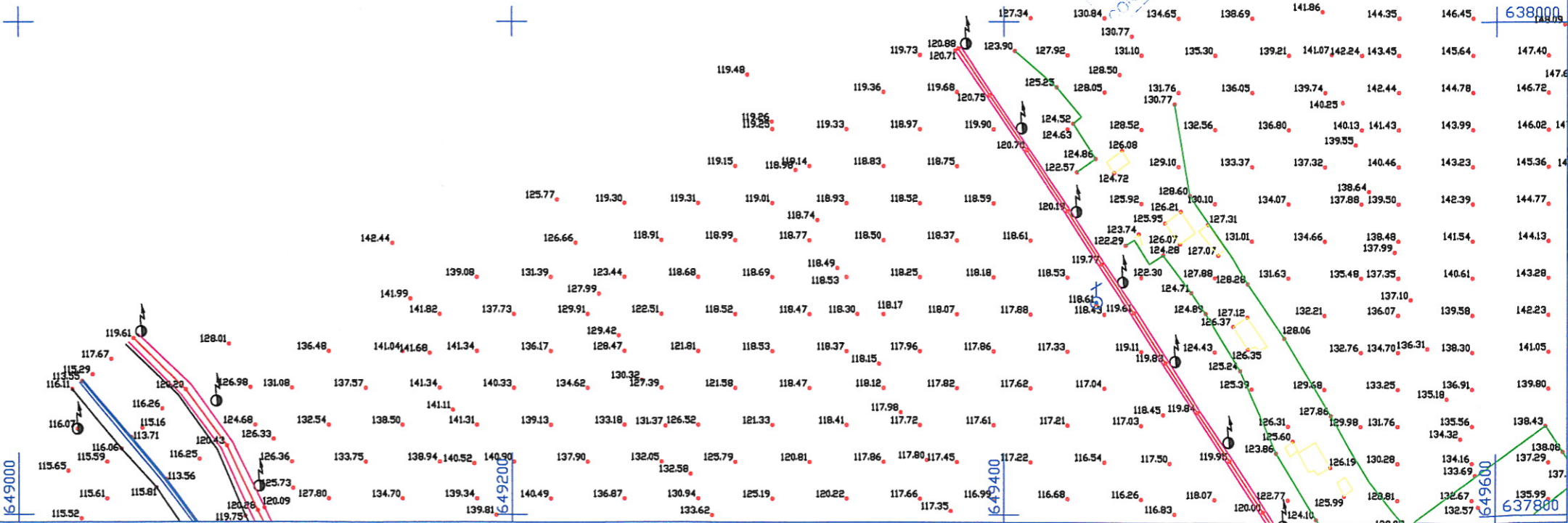
648800
637800

649000

649200


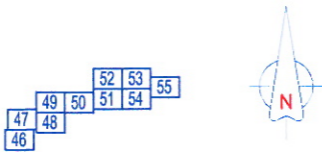
649400

649600

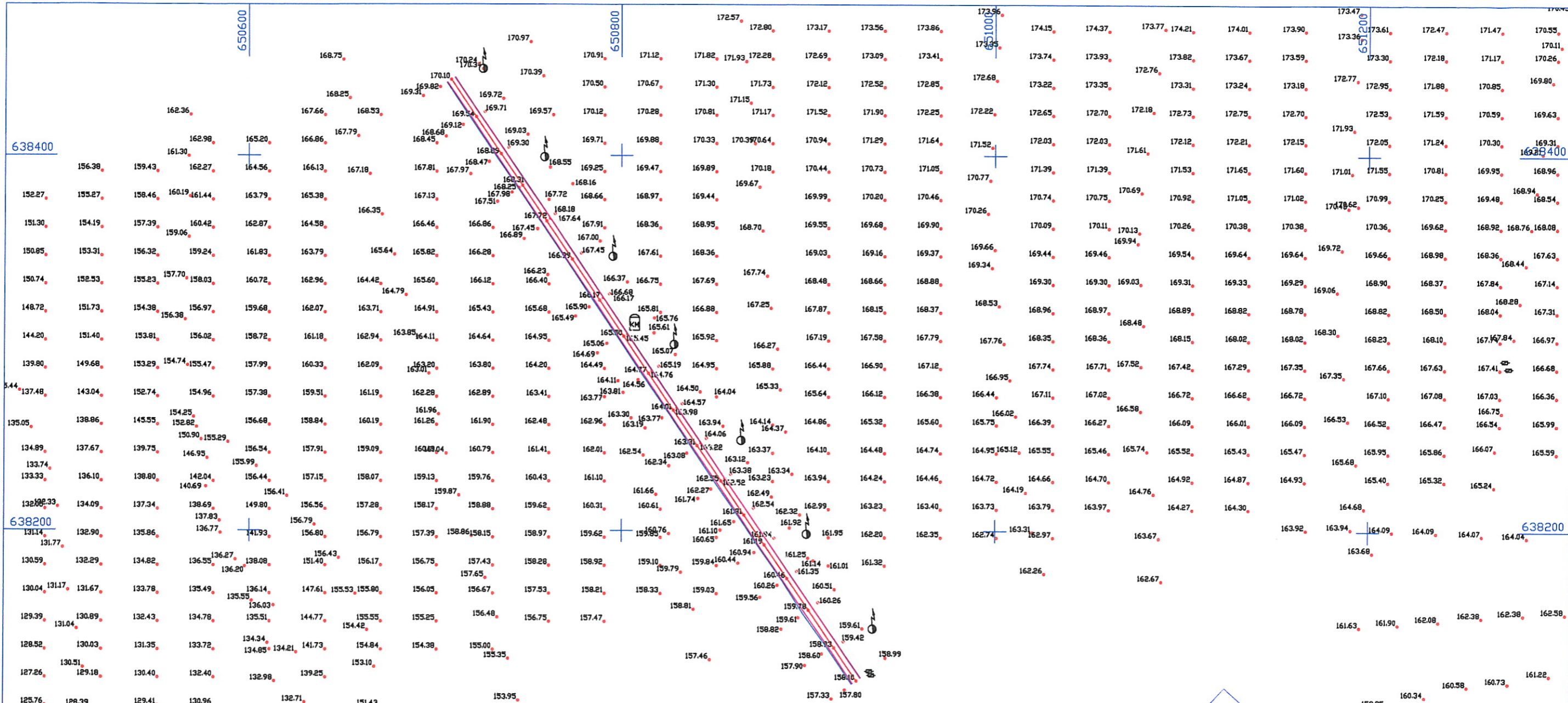


637800

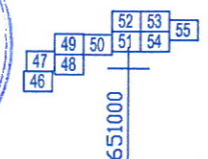
PLAN DE AMPLASAMENT SI DELIMITARE
Autostrada Targu Mures - Ungheni
Tronson Boureni - Podul Iloaiei
(Scara 1:2000)



SC SOV-CAD SRL J 40 / 10590 / 2005 Bucuresti, S 1, Str. Abrud, nr. 106			Beneficiar: S.C. INOCSA INGENIERIA SI MADRID SUCURSALA BUCURESTI	
			Scara: 1:2000	Denumire proiect: Studiu topografic pentru: "AUTOSTRADA TARGU MURES - UNGHENI" TRONSON : BOURENI - PODUL ILOAIEI
INTOCMIT:	ing. V. NEAGU	Data: 06.2010	Faza: P.T.	
PROIECTAT:	ing. S. BARBU			
VERIFICAT:	ing. O. MOGOS	PLAN DE SITUATIE		50



PLAN DE AMPLASAMENT SI DELIMITARE
Autostrada Targu Mures - Ungheni
Tronson Boureni - Podul Iloaiei
(Scara 1:2000)

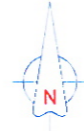
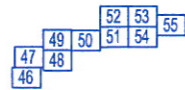


638000

638000

SC SOV-CAD SRL		Beneficiar: S.C. INOCSA INGENIERIA SI MADRID SUCURSALA BUCURESTI	
J 40 / 10590 / 2005 Bucuresti, S 1, Str. Abrud, nr. 106		Scara: 1:2000	Denumire proiect: Studiu topografic pentru: " AUTOSTRADA TARGU MURES - UNGHENI "
INTOCMIT:	ing. V. NEAGU	Data: 06.2010	Faza: P.T.
PROIECTAT:	ing. S. BARBU		PLAN DE SITUATIE
VERIFICAT:	ing. O. MOGOS		

PLAN DE AMPLASAMENT SI DELIMITARE
Autostrada Targu Mures - Ungheni
Tronson Boureni - Podul Iloaiei
(Scara 1:2000)



SC SOV-CAD SRL

J 40 / 10590 / 2005
Bucuresti, S 1, Str. Abrud, nr. 106

Beneficiar: **S.C. INOCSA INGENIERIA SI MADRID**
SUCURSALA BUCURESTI

Scara: 1:2000

Denumire proiect:
 Studiu topografic pentru:
" AUTOSTRADA TARGU MURES - UNGHENI "
TRONSON : BOURENI - PODUL ILOAIEI


Faza: **P.T.**

INTOCMIT:	ing. V. NEAGU	<i>Neagu</i>
PROIECTAT:	ing. S. BARBU	<i>Barbu</i>
VERIFICAT:	ing. O. MOGOS	<i>Mogos</i>

Data: 06.2010

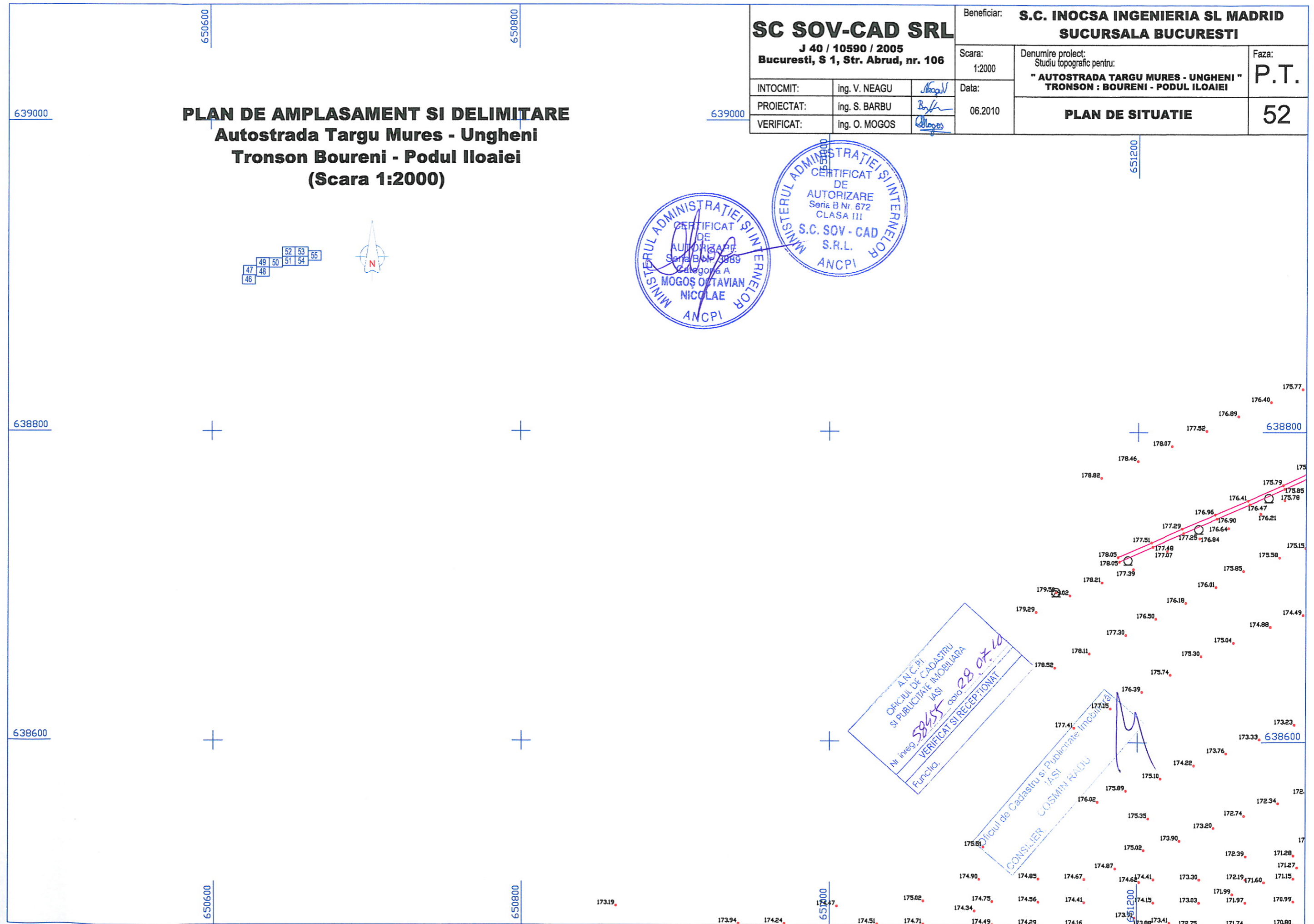
PLAN DE SITUATIE

52



ANCP
 OFICIUL DE CADASTRU
 SI PUBLICITATE IMOBILIARA
 IASI
 Nr. inreg. **58451** data **28.07.10**
 VERIFICAT SI RECEPTIONAT
 Functia.

OFICIUL DE CADASTRU SI PUBLICITATE IMOBILIARA
 IASI
 COSMIN RADU
 CONSILIER



PLAN DE AMPLASAMENT SI DELIMITARE
Autostrada Targu Mures - Ungheni
Tronson Boureni - Podul Iloaiei
(Scara 1:2000)

SC SOV-CAD SRL

J 40 / 10590 / 2005
Bucuresti, S 1, Str. Abrud, nr. 106

Beneficiar: **S.C. INOCSA INGENIERIA SI MADRID**
SUCURSALA BUCURESTI

Scara:
1:2000

Denumire proiect:
Studiu topografic pentru:
" **AUTOSTRADA TARGU MURES - UNGHENI** "
TRONSON : **BOURENI - PODUL ILOAIEI**

Faza:
P.T.

INTOCMIT: ing. V. NEAGU

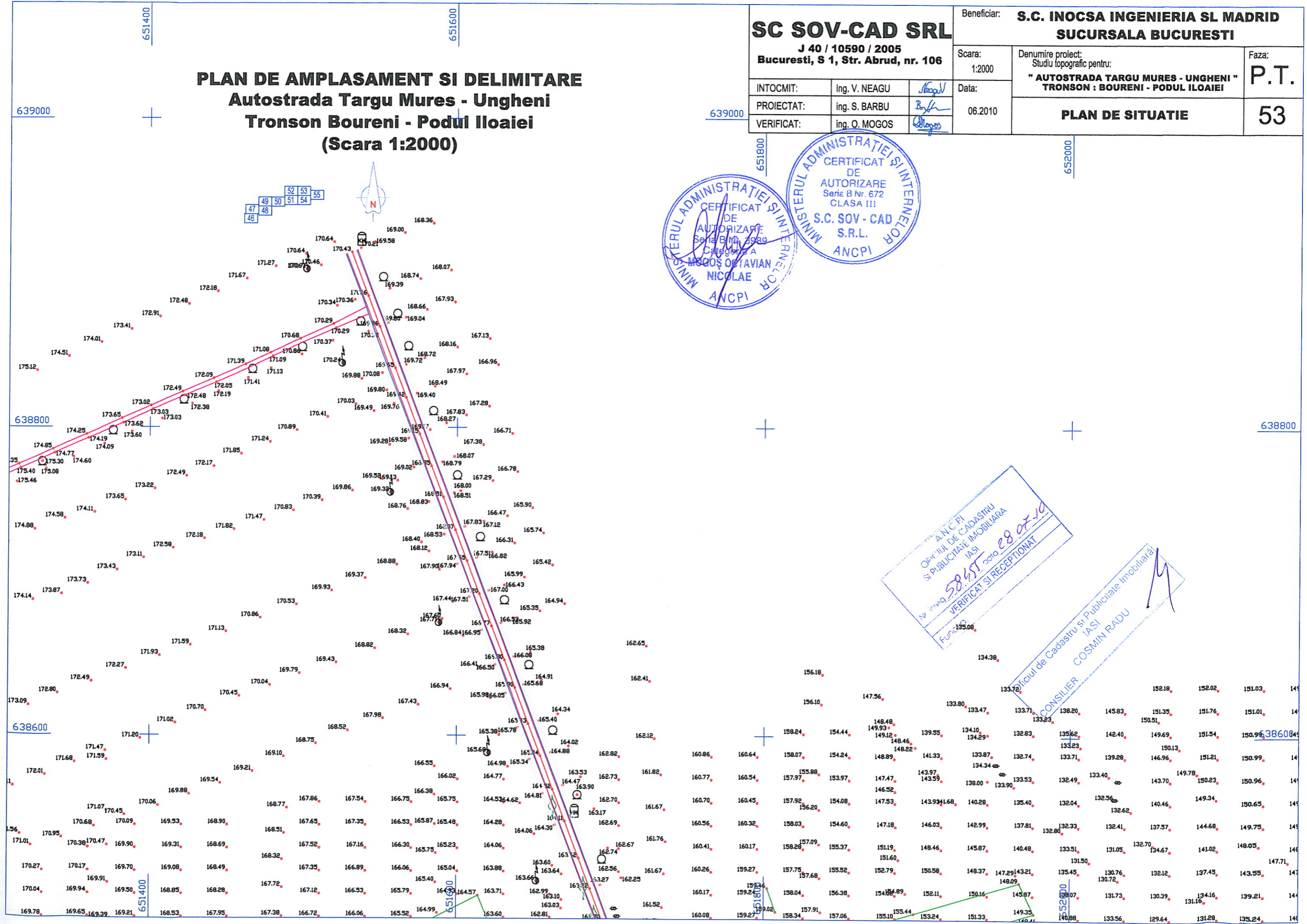



PROIECTAT: ing. S. BARBU

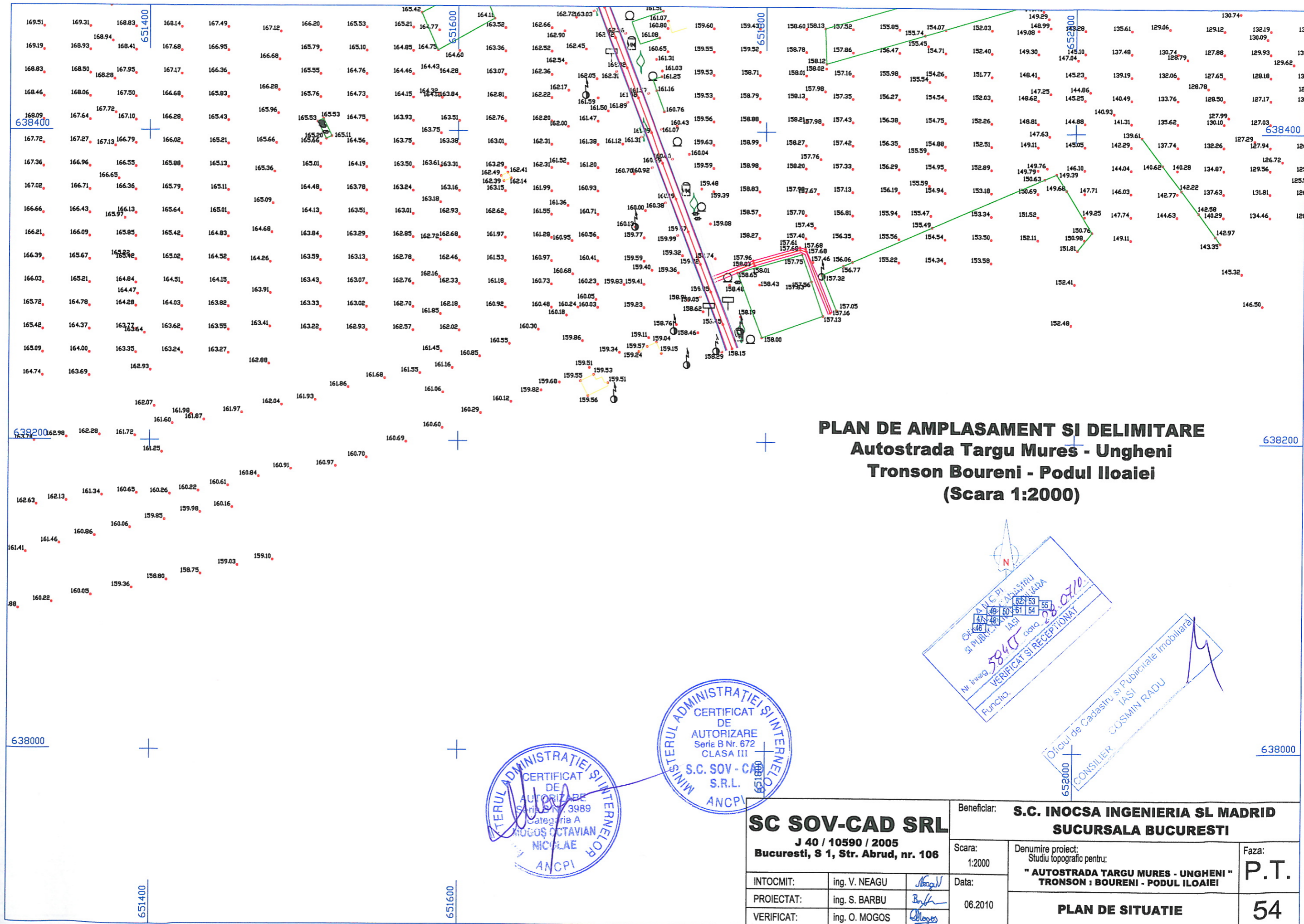
VERIFICAT: ing. O. MOGOS

Data:
06.2010

PLAN DE SITUATIE

53





PLAN DE AMPLASAMENT SI DELIMITARE
Autostrada Targu Mures - Ungheni
Tronson Boureni - Podul Iloaiei
(Scara 1:2000)

MINISTERUL ADMINISTRATIEI SI INTERNELOR
CERTIFICAT DE AUTORIZARE
 Seria B Nr. 672
 CLASA III
S.C. SOV-CAD SRL
 ANCP

Oficiul de Cadastru si Publicitate Imobiliara
IASI
 Nr. inreg. **5840** data **28.07.10**
VERIFICAT SI RECEPTIAT
 Funcționar
CONSILIER COSMIN RADU

SC SOV-CAD SRL		Beneficiar: S.C. INOCSA INGENIERIA SI MADRID SUCURSALA BUCURESTI	
J 40 / 10590 / 2005		Scara: 1:2000	Denumire proiect: " AUTOSTRADA TARGU MURES - UNGHENI " Studiu topografic pentru: TRONSON : BOURENI - PODUL ILOAIEI
Bucuresti, S 1, Str. Abrud, nr. 106			
INTOCMIT:	ing. V. NEAGU	Data: 06.2010	PLAN DE SITUATIE
PROIECTAT:	ing. S. BARBU		
VERIFICAT:	ing. O. MOGOS		
			54

638800

652200

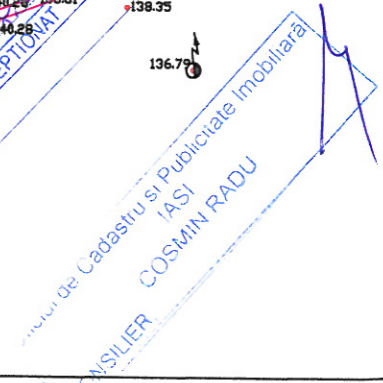
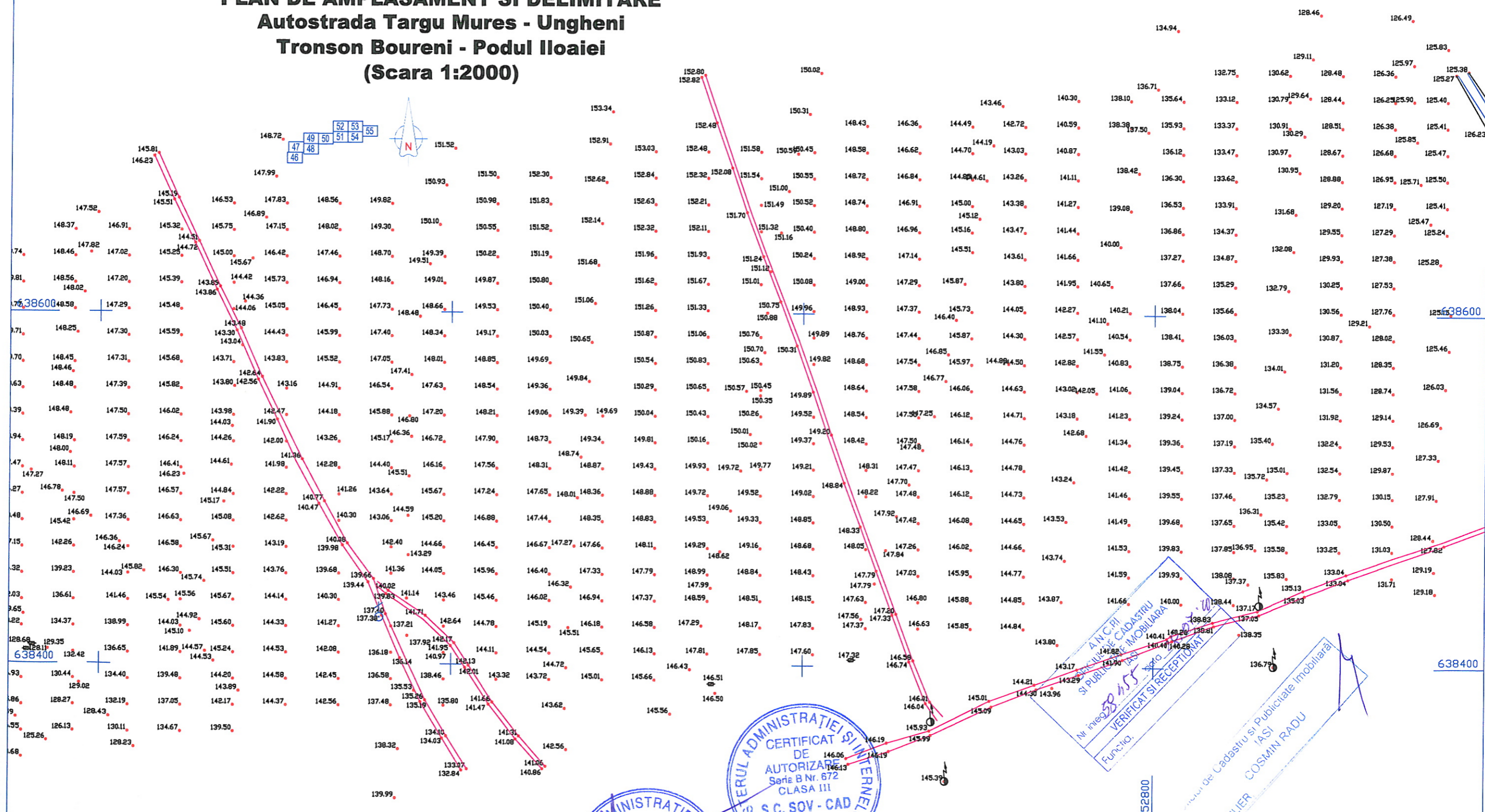
652400

652600

652800

638800

PLAN DE AMPLASAMENT SI DELIMITARE
Autostrada Targu Mures - Ungheni
Tronson Boureni - Podul Iloaiei
(Scara 1:2000)




SC SOV-CAD SRL		Beneficiar: S.C. INOCSA INGENIERIA SI MADRID SUCURSALA BUCURESTI	
J 40 / 10590 / 2005 Bucuresti, S 1, Str. Abrud, nr. 106		Scara: 1:2000	Denumire proiect: "AUTOSTRADA TARGU MURES - UNGHENI" TRONSON : BOURENI - PODUL ILOAIEI
INTOCMIT:	ing. V. NEAGU	Data: 06.2010	Faza: P.T.
PROIECTAT:	ing. S. BARBU		
VERIFICAT:	ing. O. MOGOS		
PLAN DE SITUATIE			55

PLAN DE AMPLASAMENT SI DELIMITARE

Autostrada Targu Mures - Ungheni

Tronson Boureni - Podul Iloaiei

(Scara 1:2000)



SC SOV-CAD SRL		Beneficiar: S.C. INOCSA INGENIERIA SI MADRID SUCURSALA BUCURESTI	
J 40 / 10590 / 2005 Bucuresti, S 1, Str. Abrud, nr. 106		Scara: 1:2000	Denumire proiect: Studiu topografic pentru: " AUTOSTRADA TARGU MURES - UNGHENI " TRONSON : BOURENI - PODUL ILOAIEI
INTOCMIT:	ing. V. NEAGU	Data: 06.2010	Faza: P.T.
PROIECTAT:	ing. S. BARBU		
VERIFICAT:	ing. O. MOGOS		
PLAN DE SITUATIE			56

PLAN DE AMPLASAMENT SI DELIMITARE

Autostrada Targu Mures - Ungheni

Tronson Boureni - Podul Iloaiei

(Scara 1:2000)

639000

639000

654000

654200

654400

654600

56 57 58 59 60 61 62 63 64



MINISTERUL ADMINISTRATIEI INTERNE
CERTIFICAT DE AUTORIZARE
 Seria B Nr. 3989
 Categoria A
MOGOS TAVIAN
NICOLAE
ANCP

MINISTERUL ADMINISTRATIEI INTERNE
CERTIFICAT DE AUTORIZARE
 Seria B Nr. 15932
 CLASA III
S.C. SOV-CAD
S.R.L.
ANCP

ANCP
OFICIUL DE CADASTRU SI PUBLICITATE IMOBILIARA
 Nr. inreg. 58/157
VERIFICAT SI RECEPT
 Functia:

Serviciu de Cadastru si Publicitate Imobiliară
COSMIN RADU

638600

638600

654000

654200


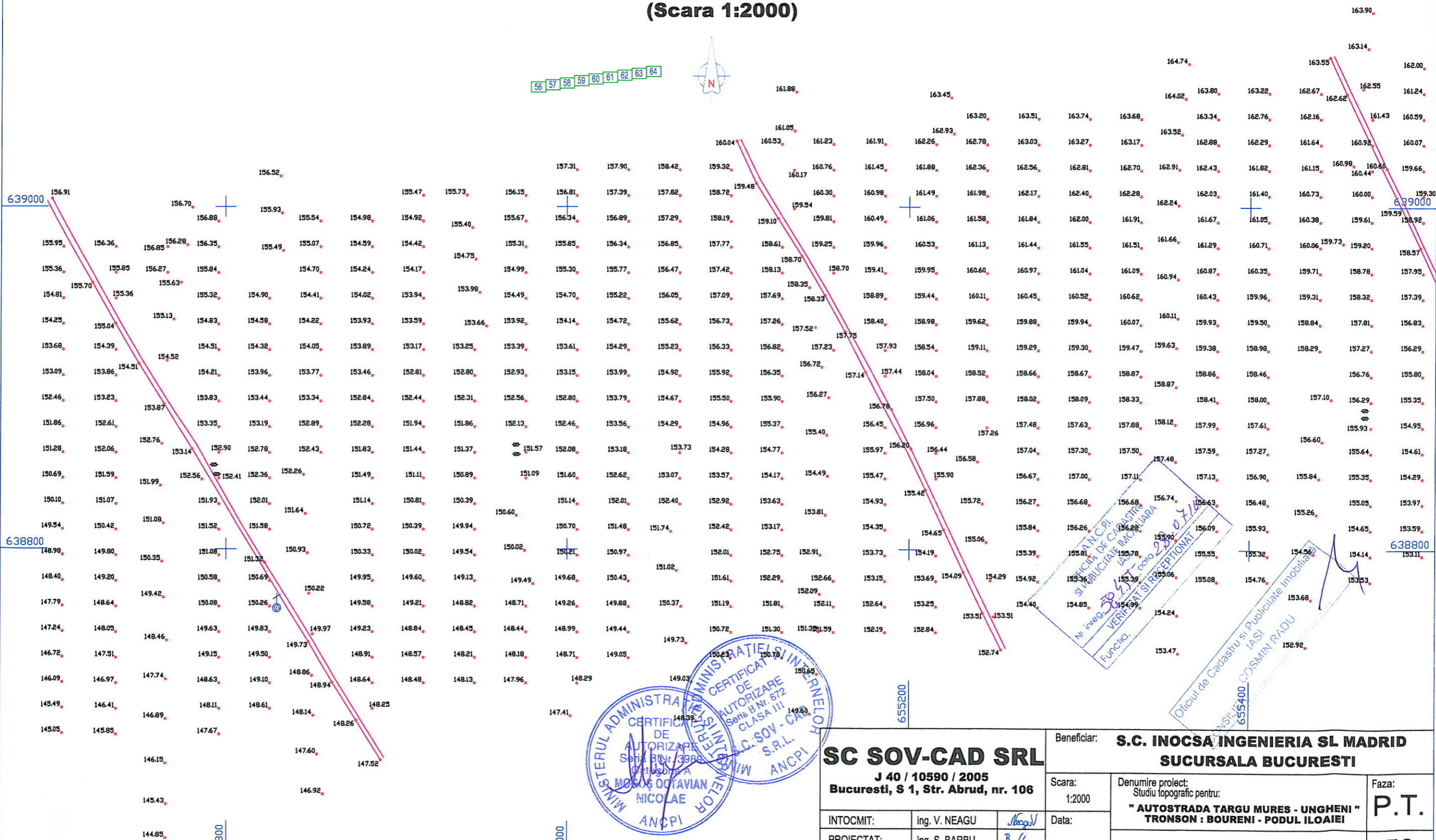
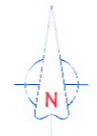
654400

654600

SC SOV-CAD SRL		Beneficiar: S.C. INOCSA INGENIERIA SI MADRID	
J 40 / 10590 / 2005		SUCURSALA BUCURESTI	
Bucuresti, S 1, Str. Abrud, nr. 106		Scara: 1:2000	Denumire proiect: Studiu topografic pentru:
INTOCMIT:	ing. V. NEAGU	Data: 06.2010	" AUTOSTRADA TARGU MURES - UNGHENI " TRONSON : BOURENI - PODUL ILOAIEI
PROIECTAT:	ing. S. BARBU		
VERIFICAT:	ing. O. MOGOS		
			Faza: P.T.
			PLAN DE SITUATIE
			57

PLAN DE AMPLASAMENT SI DELIMITARE Autostrada Targu Mures - Ungheni Tronson Boureni - Podul Iloaiei (Scara 1:2000)

56 57 58 59 60 61 62 63 64



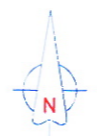
SC SOV-CAD SRL			Beneficiar: S.C. INOCSA INGENIERIA SI MADRID SUCURSALA BUCURESTI	
J 40 / 10590 / 2005 Bucuresti, S 1, Str. Abrud, nr. 106			Scara: 1:2000	Denumire proiect: Studiu topografic pentru: " AUTOSTRADA TARGU MURES - UNGHENI "
INTOCMIT:	ing. V. NEAGU	<i>[Signature]</i>	Data: 06.2010	Faza: P.T.
PROIECTAT:	ing. S. BARBU	<i>[Signature]</i>		
VERIFICAT:	ing. O. MOGOS	<i>[Signature]</i>		
PLAN DE SITUATIE				58

PLAN DE AMPLASAMENT SI DELIMITARE


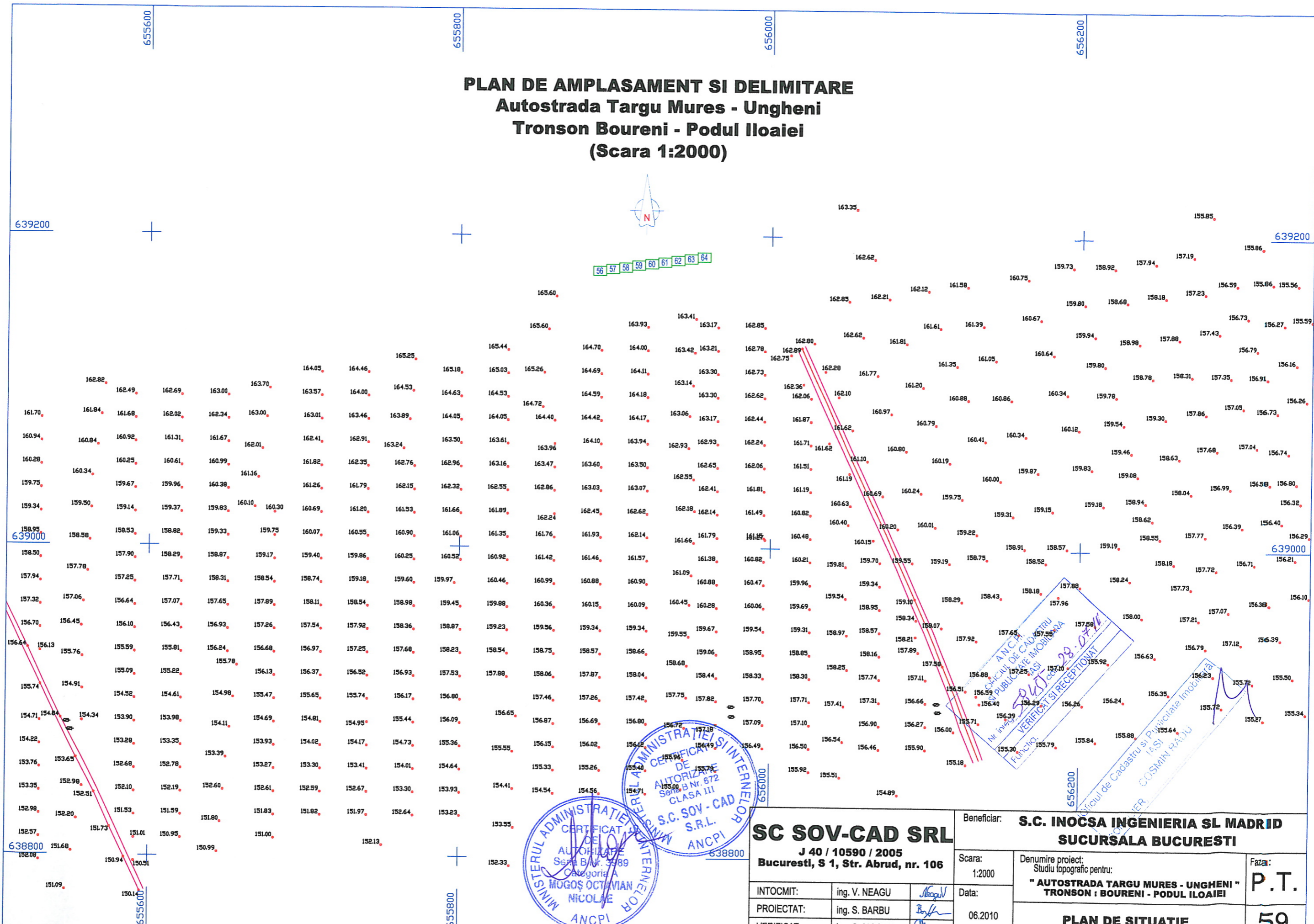
Autostrada Targu Mures - Ungheni

Tronson Boureni - Podul Iloaiei

(Scara 1:2000)




56 57 58 59 60 61 62 63 64



SC SOV-CAD SRL
J 40 / 10590 / 2005
Bucuresti, S 1, Str. Abrud, nr. 106

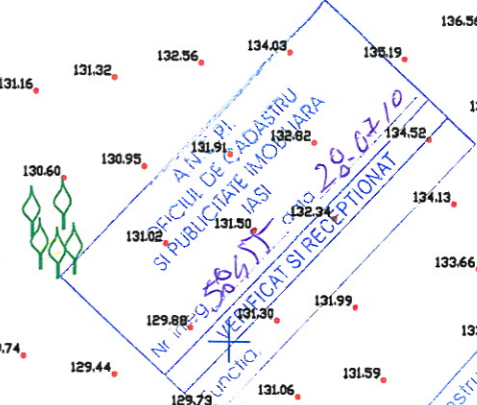
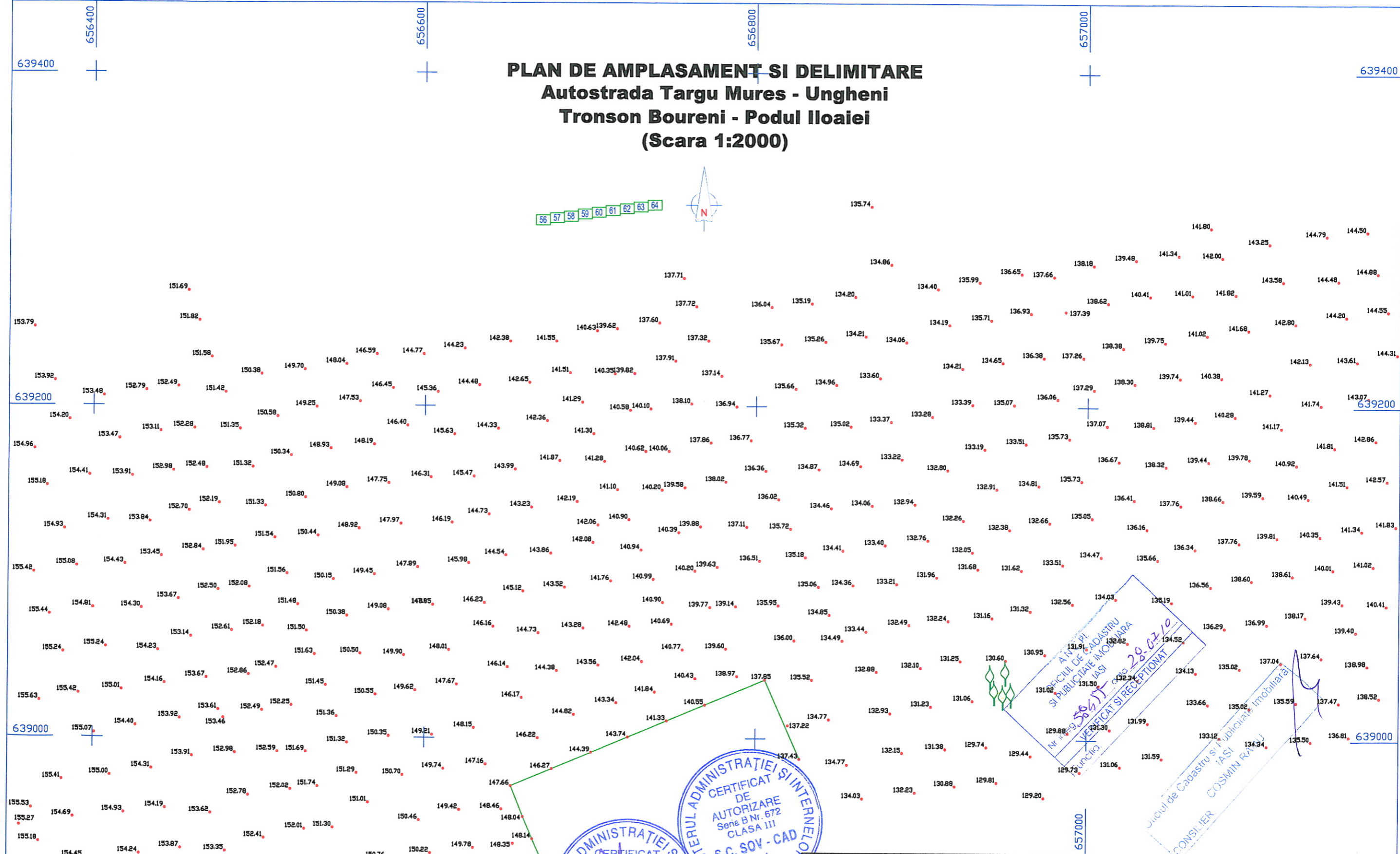
INTOCMIT:	ing. V. NEAGU	<i>Neagu</i>
PROIECTAT:	ing. S. BARBU	<i>Barbu</i>
VERIFICAT:	ing. O. MOGOS	<i>Mogos</i>

Beneficiar: S.C. INOCSA INGENIERIA SL MADRID SUCURSALA BUCURESTI		Faza: P.T.
Scara: 1:2000	Denumire proiect: "AUTOSTRADA TARGU MURES - UNGHENI" TRONSON : BOURENI - PODUL ILOAIEI	59
Data: 06.2010	PLAN DE SITUATIE	



PLAN DE AMPLASAMENT SI DELIMITARE
Autostrada Targu Mures - Ungheni
Tronson Boureni - Podul Iloaiei
(Scara 1:2000)

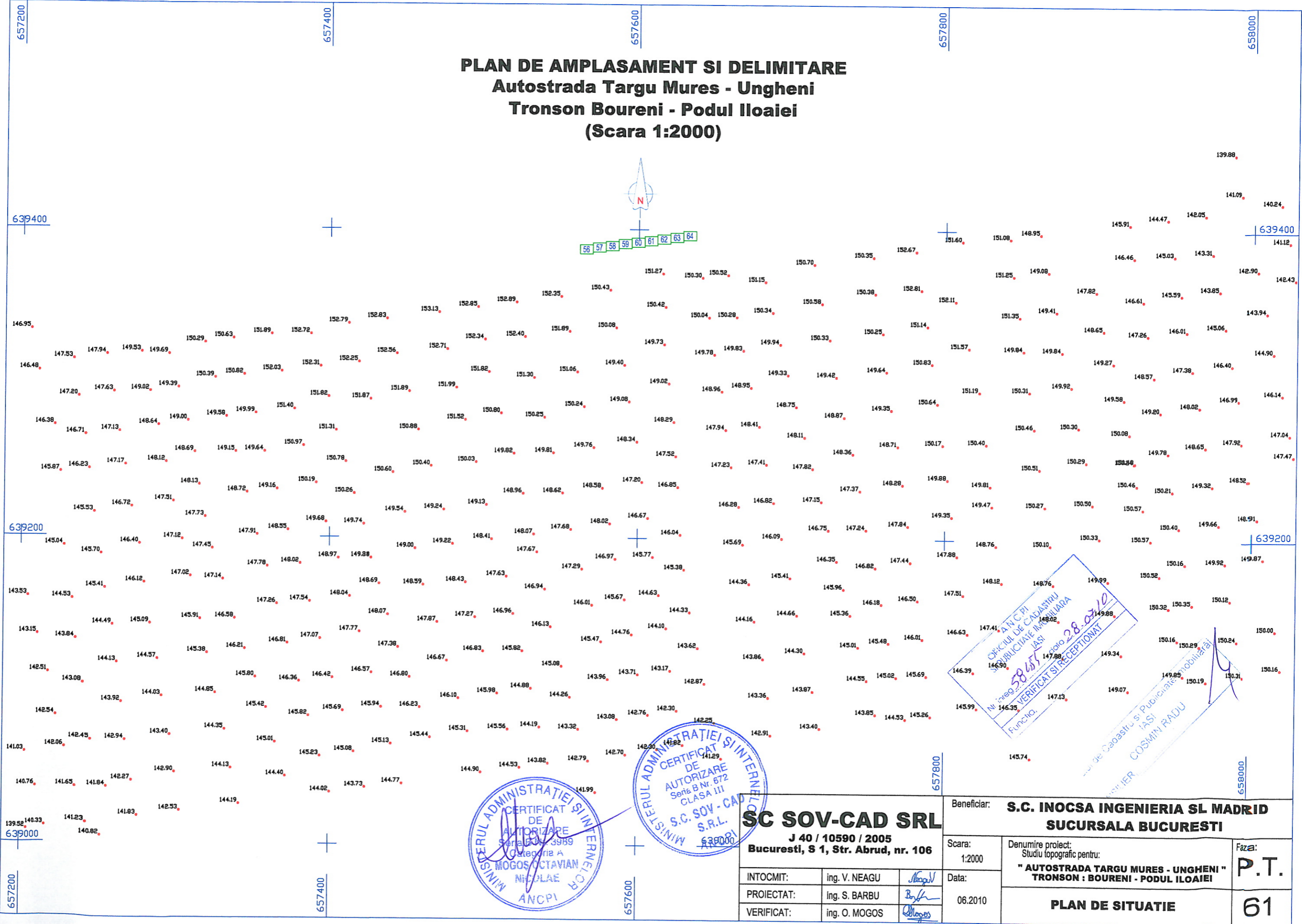
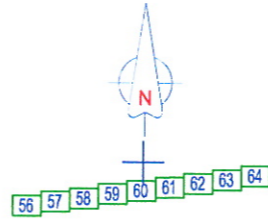
56 57 58 59 60 61 62 63 64



Judecatoria de Cadastru si Publicitate Imobiliara
 IASI
 CONSILIER COSMIN RAJ

SC SOV-CAD SRL		Beneficiar: S.C. INOCSA INGENIERIA SI MADRID SUCURSALA BUCURESTI	
J 40 / 10590 / 2005 Bucuresti, S 1, Str. Abrud, nr. 106		Scara: 1:2000	Denumire proiect: "AUTOSTRADA TARGU MURES - UNGHENI" Tronson : BOURENI - PODUL ILOAIEI
INTOCMIT:	ing. V. NEAGU	Data: 06.2010	Faza: P.T.
PROIECTAT:	ing. S. BARBU		PLAN DE SITUATIE
VERIFICAT:	ing. O. MOGOS		

PLAN DE AMPLASAMENT SI DELIMITARE
Autostrada Targu Mures - Ungheni
Tronson Boureni - Podul Iloaiei
(Scara 1:2000)



639200

639000

639400

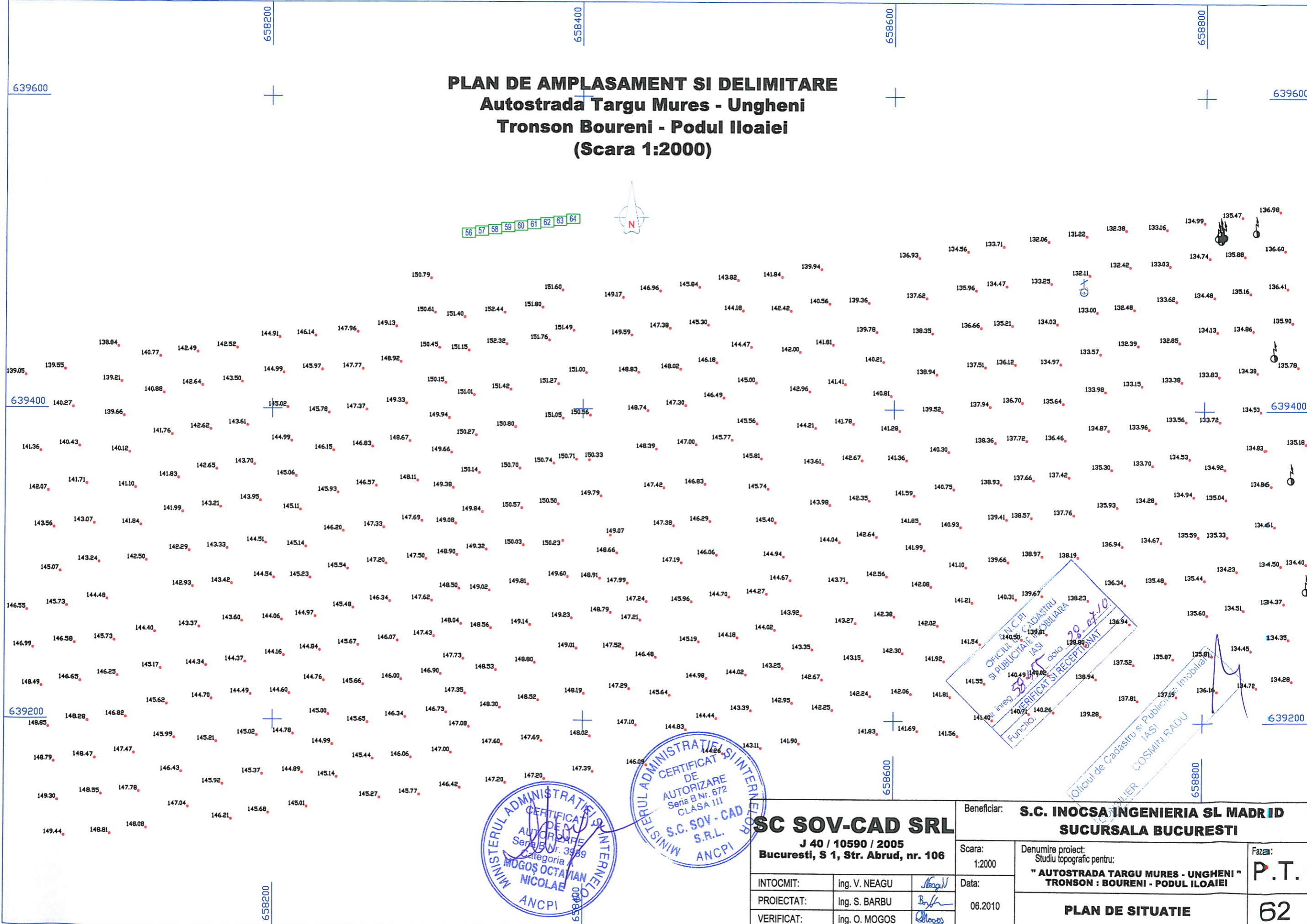
639200



SC SOV-CAD SRL		
J 40 / 10590 / 2005		
Bucuresti, S 1, Str. Abrud, nr. 106		
INTOCMIT:	ing. V. NEAGU	<i>Neagu</i>
PROIECTAT:	ing. S. BARBU	<i>Barbu</i>
VERIFICAT:	ing. O. MOGOS	<i>Mogos</i>

Beneficiar: S.C. INOCSA INGENIERIA SI MADRID SUCURSALA BUCURESTI		
Scara: 1:2000	Denumire proiect: "AUTOSTRADA TARGU MURES - UNGHENI" TRONSON : BOURENI - PODUL ILOAIEI	Faza: P.T.
Data: 06.2010	PLAN DE SITUATIE	61

PLAN DE AMPLASAMENT SI DELIMITARE
Autostrada Targu Mures - Ungheni
Tronson Boureni - Podul Iloaiei
(Scara 1:2000)



Oficiul de Cadastru si Publicitate Imobiliara
 Funcchio, IASI
 20.07.10
 CERTIFICAT SI RECEPTIUNAT

MINISTERUL ADMINISTRATIEI SI INTERNELOR
 CERTIFICAT DE AUTORIZARE
 Seria B Nr. 872
 CLASA III
 S.C. SOV-CAD S.R.L.
 ANCP

SC SOV-CAD SRL
 J 40 / 10590 / 2005
 Bucuresti, S 1, Str. Abrud, nr. 106

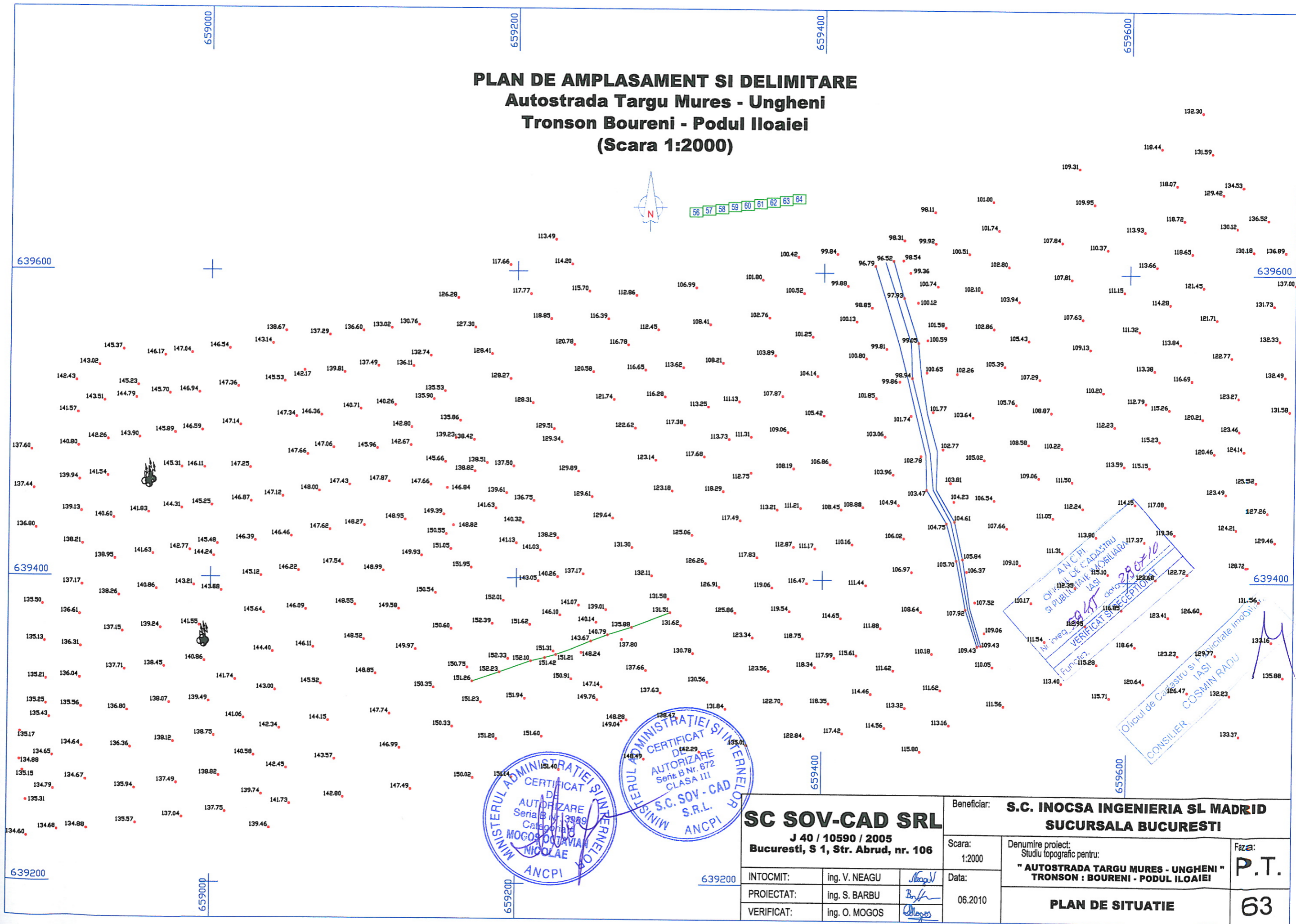
INTOCMIT:	ing. V. NEAGU	<i>Neagu</i>
PROIECTAT:	ing. S. BARBU	<i>Barbu</i>
VERIFICAT:	ing. O. MOGOS	<i>Mogos</i>

Beneficiar:	S.C. INOCSA INGENIERIA SI MADRID SUCURSALA BUCURESTI	
Scara:	1:2000	Denumire proiect: Studiu topografic pentru: " AUTOSTRADA TARGU MURES - UNGHENI "
Data:	06.2010	TRONSON : BOURENI - PODUL ILOAIEI
Faza:	PLAN DE SITUATIE	P.T.
		62

PLAN DE AMPLASAMENT SI DELIMITARE
Autostrada Targu Mures - Ungheni
Tronson Boureni - Podul Iloaiei
(Scara 1:2000)



56 57 58 59 60 61 62 63 64


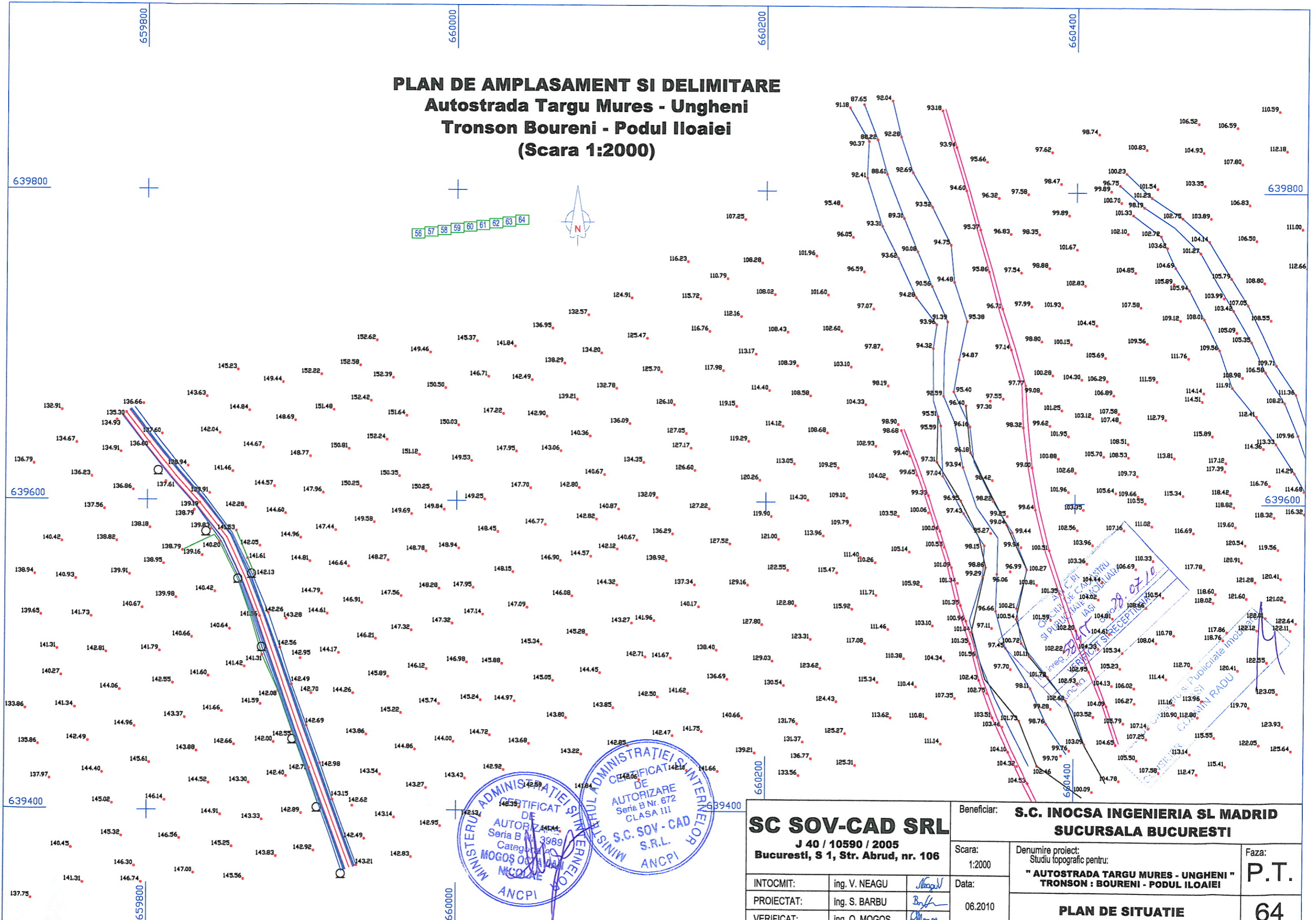


ANCP
 Oficiul de Cadastru
 si Publicitate Imobiliara
 Nr. Inreg. **2808/10**
 VERIFICAT SI RECEPTIAT
 Functia: **CONSILIER**
COSMIN RADU

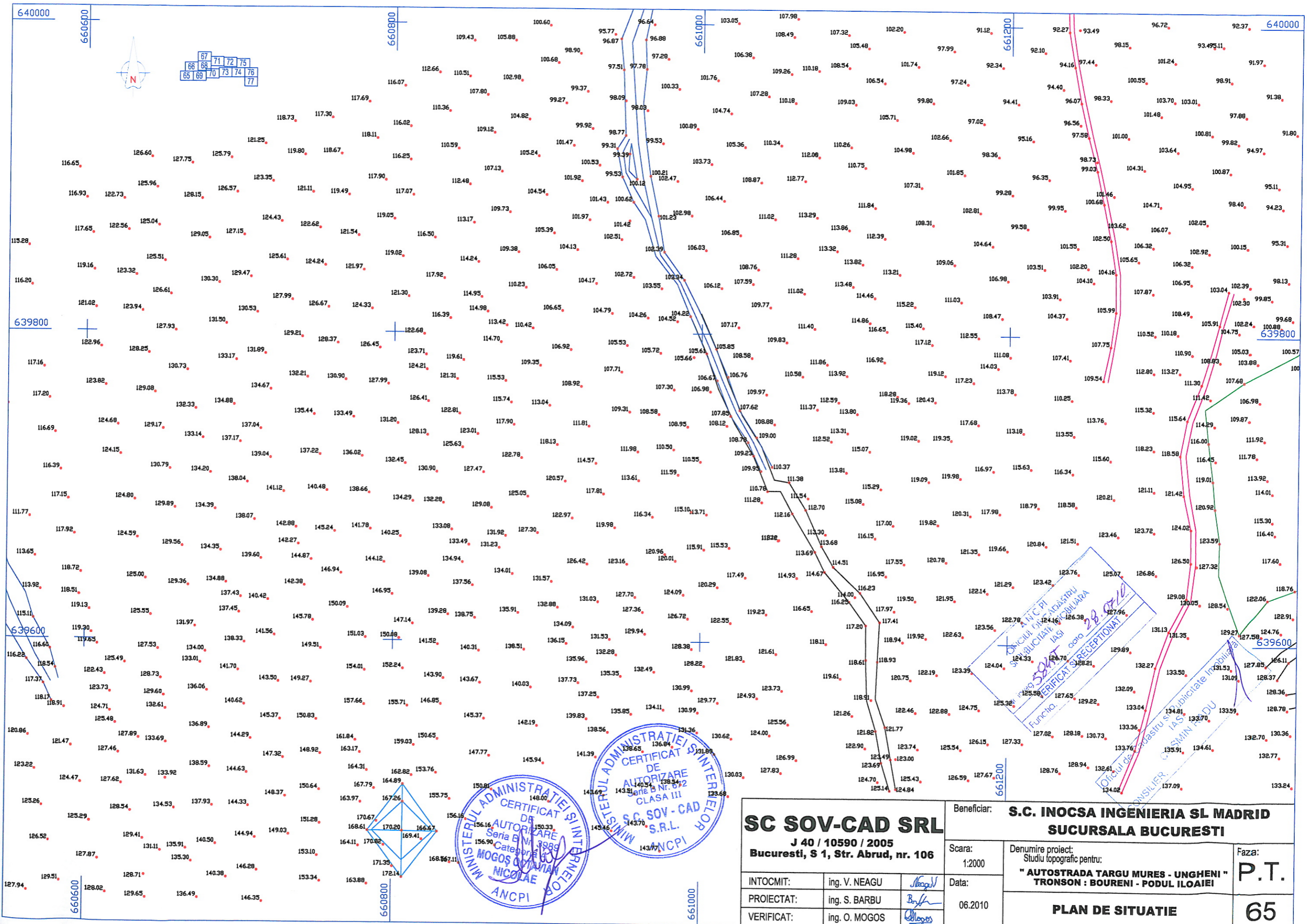
CERTIFICAT SI INTERNELO
 D
 AUTORIZARE
 Seria B Nr. 672
 CLASA III
S.C. SOV-CAD
S.R.L.
 ANCP

SC SOV-CAD SRL		Beneficiar: S.C. INOCSA INGENIERIA SI MADRID SUCURSALA BUCURESTI	
J 40 / 10590 / 2005 Bucuresti, S 1, Str. Abrud, nr. 106		Scara: 1:2000	Denumire proiect: Studiu topografic pentru: " AUTOSTRADA TARGU MURES - UNGHENI " TRONSON : BOURENI - PODUL ILOAIEI
INTOCMIT: ing. V. NEAGU	Data: 06.2010	Faza: P.T.	
PROIECTAT: ing. S. BARBU		PLAN DE SITUATIE	
VERIFICAT: ing. O. MOGOS		63	

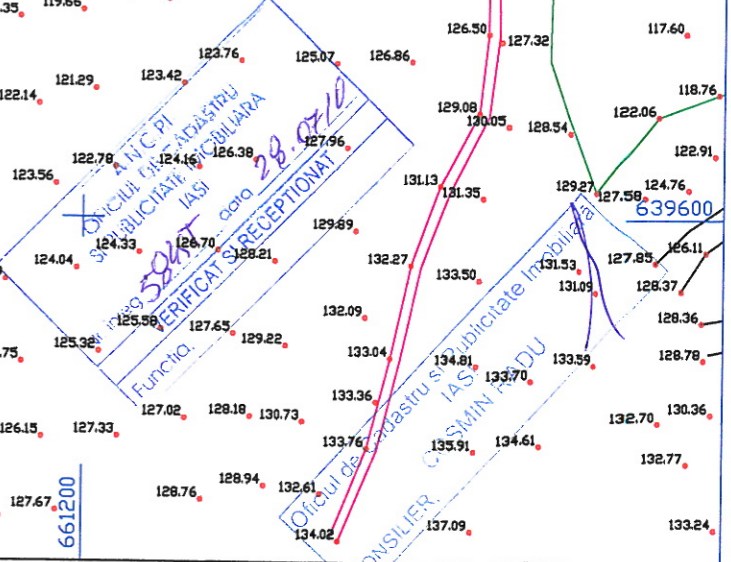
PLAN DE AMPLASAMENT SI DELIMITARE
Autostrada Targu Mures - Ungheni
Tronson Boureni - Podul Iloaiei
(Scara 1:2000)



SC SOV-CAD SRL			Beneficiar: S.C. INOCSA INGENIERIA SI MADRID SUCURSALA BUCURESTI	
J 40 / 10590 / 2005 Bucuresti, S 1, Str. Abrud, nr. 106			Scara: 1:2000	Denumire proiect: " AUTOSTRADA TARGU MURES - UNGHENI " TRONSON : BOURENI - PODUL ILOAIEI
INTOCMIT:	ing. V. NEAGU	<i>Neagu</i>	Data: 06.2010	Faza: P.T.
PROIECTAT:	ing. S. BARBU	<i>Barbu</i>		
VERIFICAT:	ing. O. MOGOS	<i>Mogos</i>		
PLAN DE SITUATIE				64



66	67	68	69	70	71	72	73	74	75
65	66	67	68	69	70	71	72	73	74
64	65	66	67	68	69	70	71	72	73



SC SOV-CAD SRL			Beneficiar: S.C. INOCSA INGENIERIA SI MADRID SUCURSALA BUCURESTI	
J 40 / 10590 / 2005 Bucuresti, S 1, Str. Abrud, nr. 106			Scara: 1:2000	Denumire proiect: "AUTOSTRADA TARGU MURES - UNGHENI" TRONSON : BOURENI - PODUL ILOAIEI
INTOCMIT:	ing. V. NEAGU	<i>Neagu</i>	Data: 06.2010	Faza: P.T.
PROIECTAT:	ing. S. BARBU	<i>Barbu</i>		
VERIFICAT:	ing. O. MOGOS	<i>Mogos</i>		
PLAN DE SITUATIE				65

640600

661000

661200

640600

PLAN DE AMPLASAMENT SI DELIMITARE
Autostrada Targu Mures - Ungheni
Tronson Boureni - Podul Iloaiei
(Scara 1:2000)

SC SOV-CAD SRL

J 40 / 10590 / 2005
Bucuresti, S 1, Str. Abrud, nr. 106

Beneficiar: **S.C. INOCSA INGENIERIA SI MADRID**
SUCURSALA BUCURESTI

Scara:
1:2000

Denumire proiect:
Studiu topografic pentru:
" AUTOSTRADA TARGU MURES - UNGHENI "
TRONSON : BOURENI - PODUL ILOAIEI

Faza:
P.T.

INTOCMIT: ing. V. NEAGU

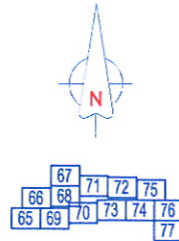
Data:
06.2010

PROIECTAT: ing. S. BARBU

VERIFICAT: ing. O. MOGOS

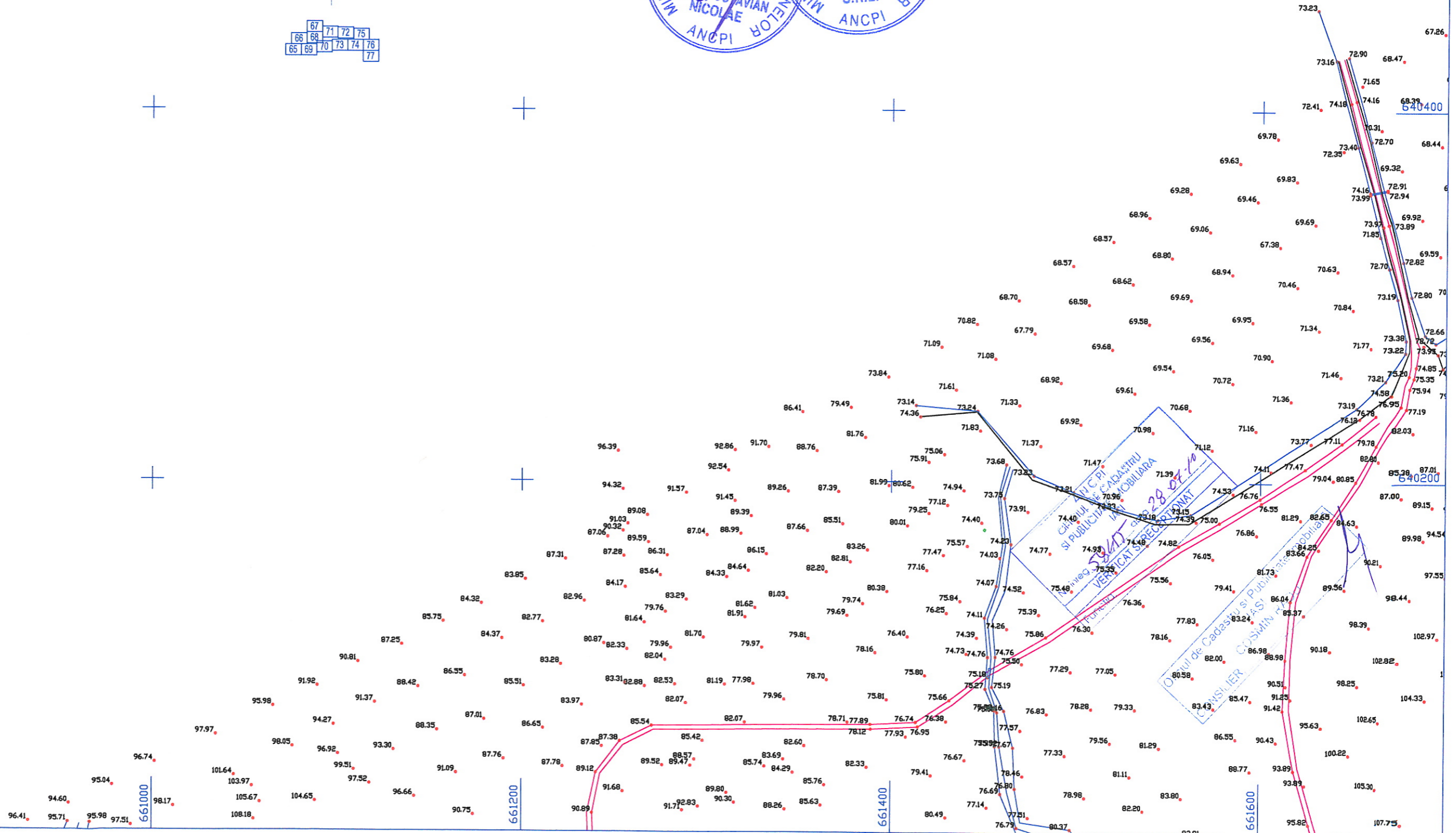
PLAN DE SITUATIE

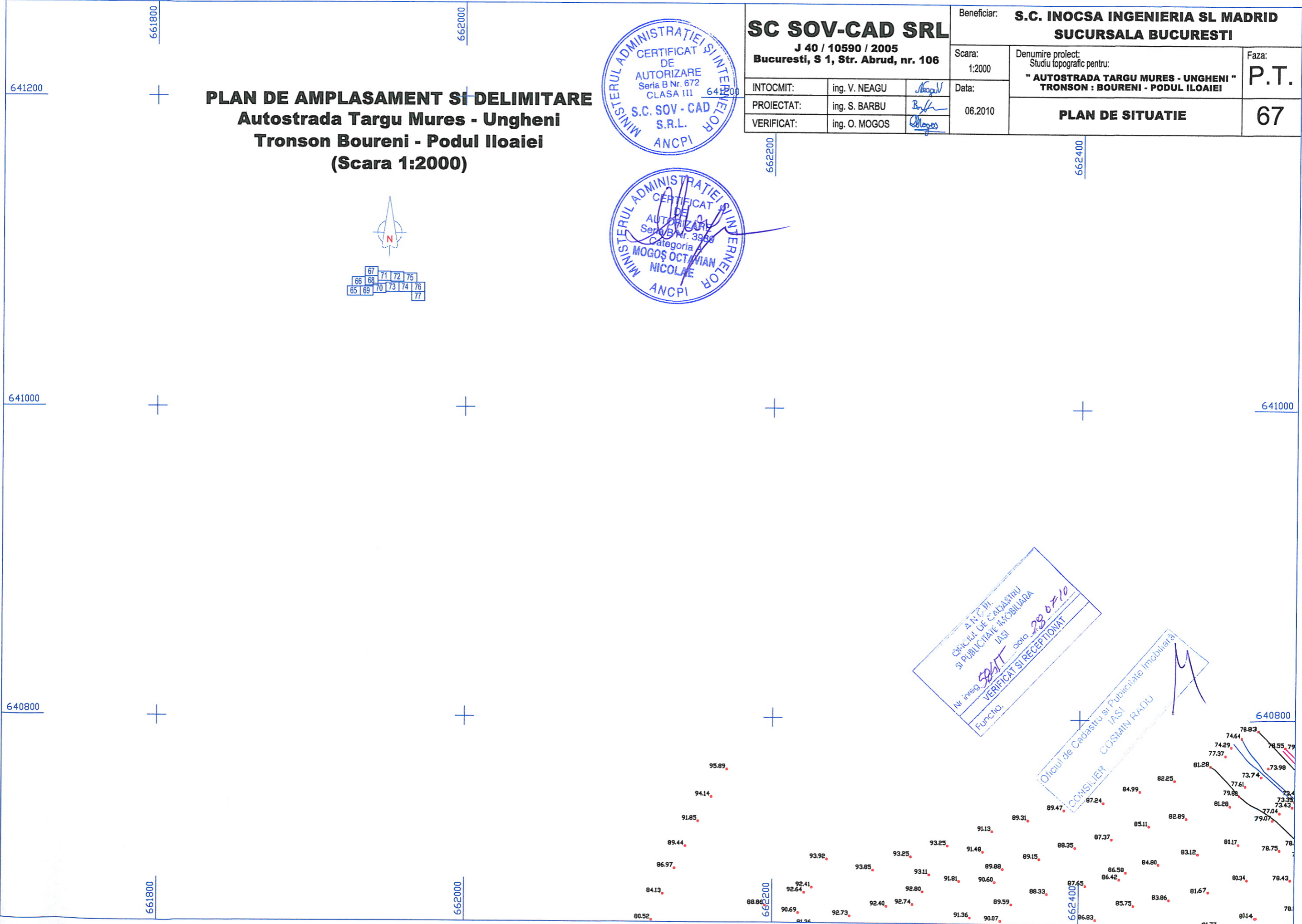
66




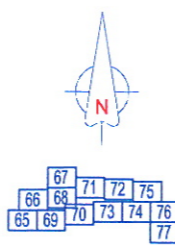
640400

640200





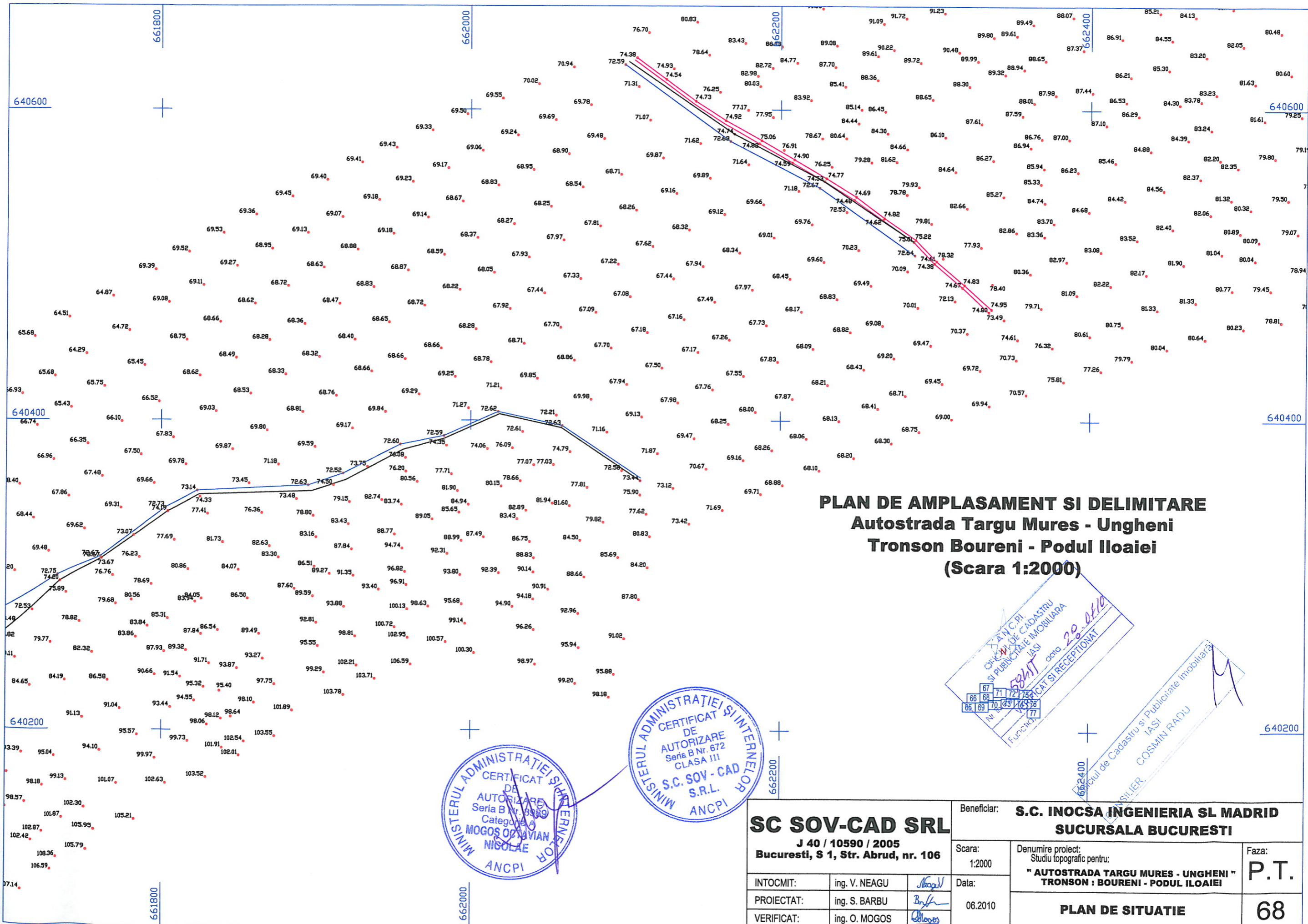
PLAN DE AMPLASAMENT SI DELIMITARE
Autostrada Targu Mures - Ungheni
Tronson Boureni - Podul Iloaiei
(Scara 1:2000)



SC SOV-CAD SRL		Beneficiar: S.C. INOCSA INGENIERIA SL MADRID SUCURSALA BUCURESTI	
J 40 / 10590 / 2005 Bucuresti, S 1, Str. Abrud, nr. 106		Scara: 1:2000	Denumire proiect: Studiu topografic pentru: "AUTOSTRADA TARGU MURES - UNGHENI" TRONSON : BOURENI - PODUL ILOAIEI
INTOCMIT: ing. V. NEAGU	<i>V. Neagu</i>	Data: 06.2010	Faza: P.T.
PROIECTAT: ing. S. BARBU	<i>S. Barbu</i>		67
VERIFICAT: ing. O. MOGOS	<i>O. Mogos</i>		

ANCP
 Oficiul de Cadastru si Publicitate Imobiliara IASI
 Nr. inreg. *SOAIT* data *28.07.10*
 VERIFICAT SI RECEPTIONAT
 Functia:

Oficiul de Cadastru si Publicitate Imobiliara IASI
 COSMIN RADU



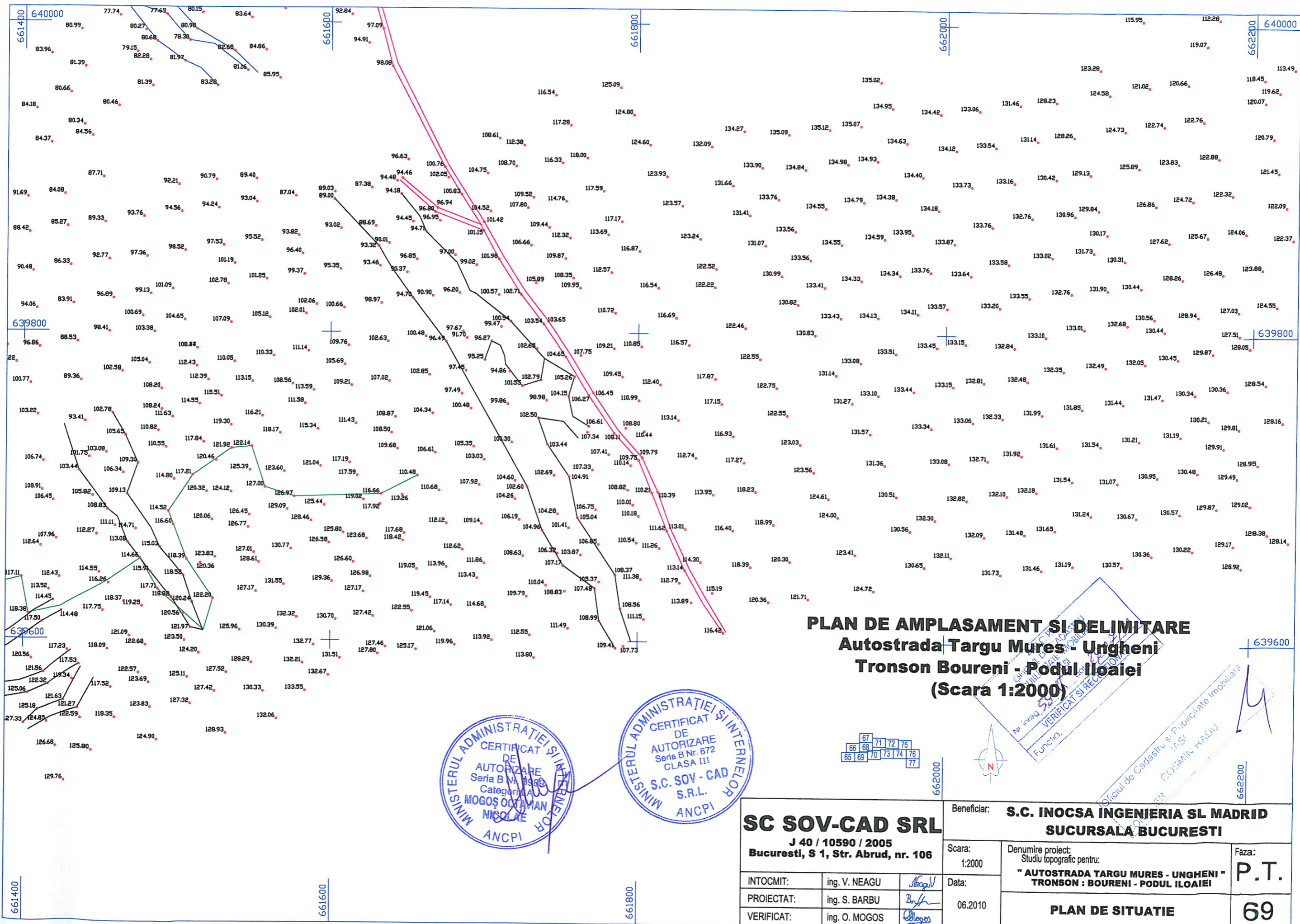
**PLAN DE AMPLASAMENT SI DELIMITARE
Autostrada Targu Mures - Ungheni
Tronson Boureni - Podul Iloaiei
(Scara 1:2000)**

AN C.P.I.
 SI PUBLICITATE IMOBILIARA
 IASI
 Nr. 58/17
 Data 20.06.10
 FUNCTIONAR SI RECEPTIONAT

MINISTERUL ADMINISTRATIEI SI INTERNELOR
CERTIFICAT SI INTERNELOR
 DE
 AUTORIZARE
 Seria B Nr. 672
 CLASA III
S.C. SOV-CAD
S.R.L.
 ANCP

SC SOV-CAD SRL		Beneficiar: S.C. INOCSA INGENIERIA SI MADRID SUCURSALA BUCURESTI	
J 40 / 10590 / 2005 Bucuresti, S 1, Str. Abrud, nr. 106		Scara: 1:2000	Denumire proiect: "AUTOSTRADA TARGU MURES - UNGHENI" TRONSON : BOURENI - PODUL ILOAIEI
INTOCMIT: ing. V. NEAGU	PROIECTAT: ing. S. BARBU	Data: 06.2010	Faza: P.T.
VERIFICAT: ing. O. MOGOS			PLAN DE SITUATIE
			68

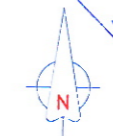
AN C.P.I.
 SI PUBLICITATE IMOBILIARA
 IASI
 Nr. 58/17
 Data 20.06.10
 FUNCTIONAR SI RECEPTIONAT



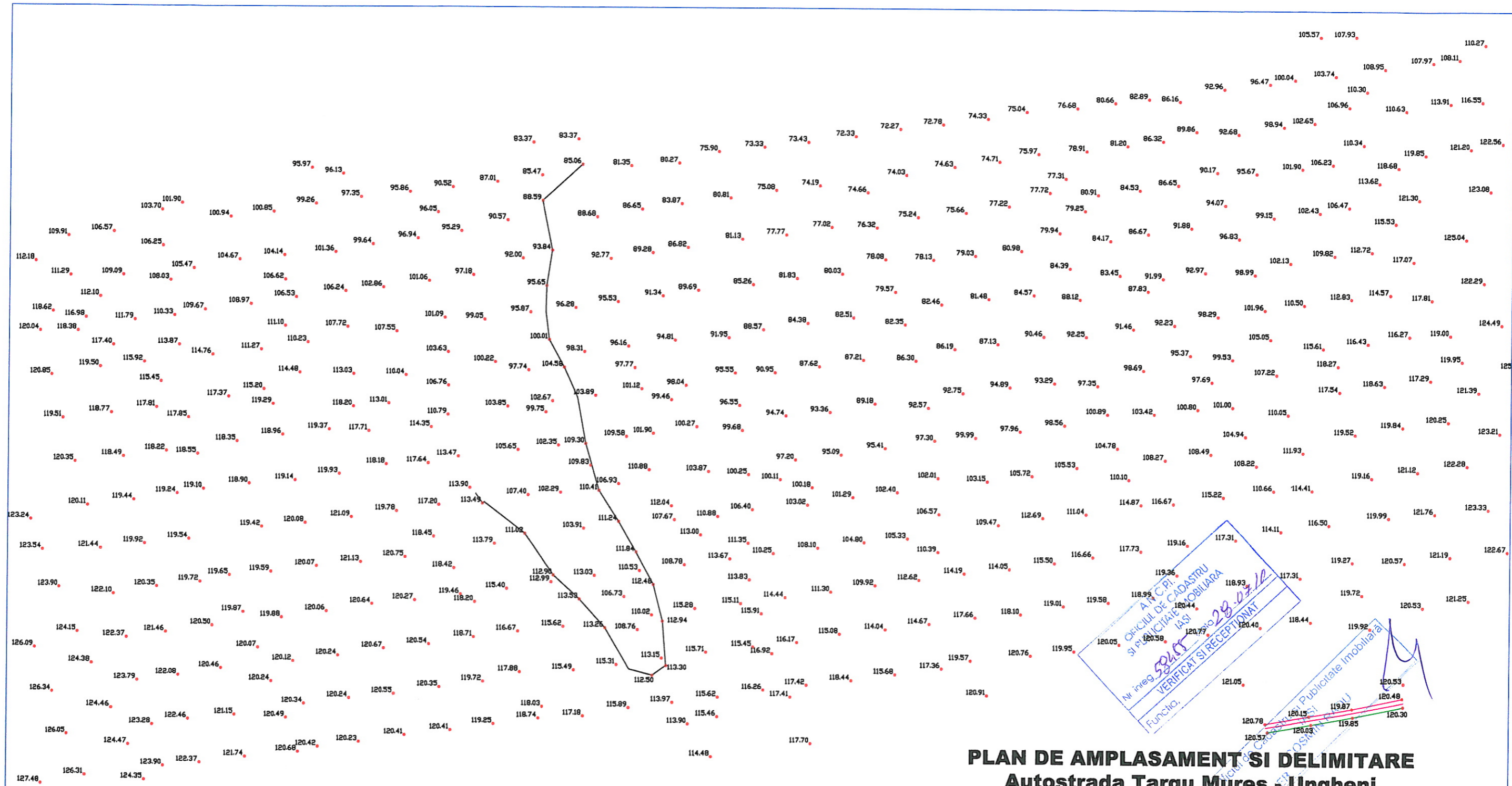
PLAN DE AMPLASAMENT SI DELIMITARE
Autostrada Targu Mures - Ungheni
Tronson Boureni - Podul Iloaiei
(Scara 1:2000)



67	71	72	75
66	68	73	76
65	69	70	77

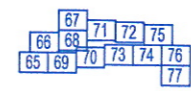


SC SOV-CAD SRL J 40 / 10590 / 2005 Bucuresti, S 1, Str. Abrud, nr. 106		Beneficiar: S.C. INOCSA INGENIERIA SI MADRID SUCURSALA BUCURESTI	
INTOCMIT: ing. V. NEAGU	PROIECTAT: ing. S. BARBU	Scara: 1:2000	Denumire proiect: Studiu topografic pentru: " AUTOSTRADA TARGU MURES - UNGHENI " TRONSON : BOURENI - PODUL ILOAIEI
VERIFICAT: ing. O. MOGOS		Data: 06.2010	Faza: P.T.
			PLAN DE SITUATIE
			69



AN.C.R.I.
 OFICIUL DE CADASTRU
 SI PUBLICITATE IMOBILIARA
 Nr. inreg. 5245 / 2005
 VERIFICAT SI RECEPTIONAT
 Funcția:

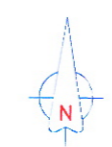
PLAN DE AMPLASAMENT SI DELIMITARE
Autostrada Targu Mures - Ungheni
Tronson Boureni - Podul Iloaiei
(Scara 1:2000)





CERTIFICAT DE AUTORIZARE
 SERIA B Nr. 672
 CLASA III
S.C. SOV-CAD S.R.L.
 ANCP
MINISTERUL ADMINISTRATIEI SI INTERNELOR

SC SOV-CAD SRL		Beneficiar: S.C. INOCSA INGENIERIA SI MADRID SUCURSALA BUCURESTI	
J 40 / 10590 / 2005 Bucuresti, S 1, Str. Abrud, nr. 106		Scara: 1:2000	Faza: P.T.
INTOCMIT:	ing. V. NEAGU	Data: 06.2010	Denumire proiect: Studiu topografic pentru: " AUTOSTRADA TARGU MURES - UNGHENI " TRONSON : BOURENI - PODUL ILOAIEI
PROIECTAT:	ing. S. BARBU		
VERIFICAT:	ing. O. MOGOS		
PLAN DE SITUATIE			70

PLAN DE AMPLASAMENT SI DELIMITARE
Autostrada Targu Mures - Ungheni
Tronson Boureni - Podul Iloaiei
(Scara 1:2000)

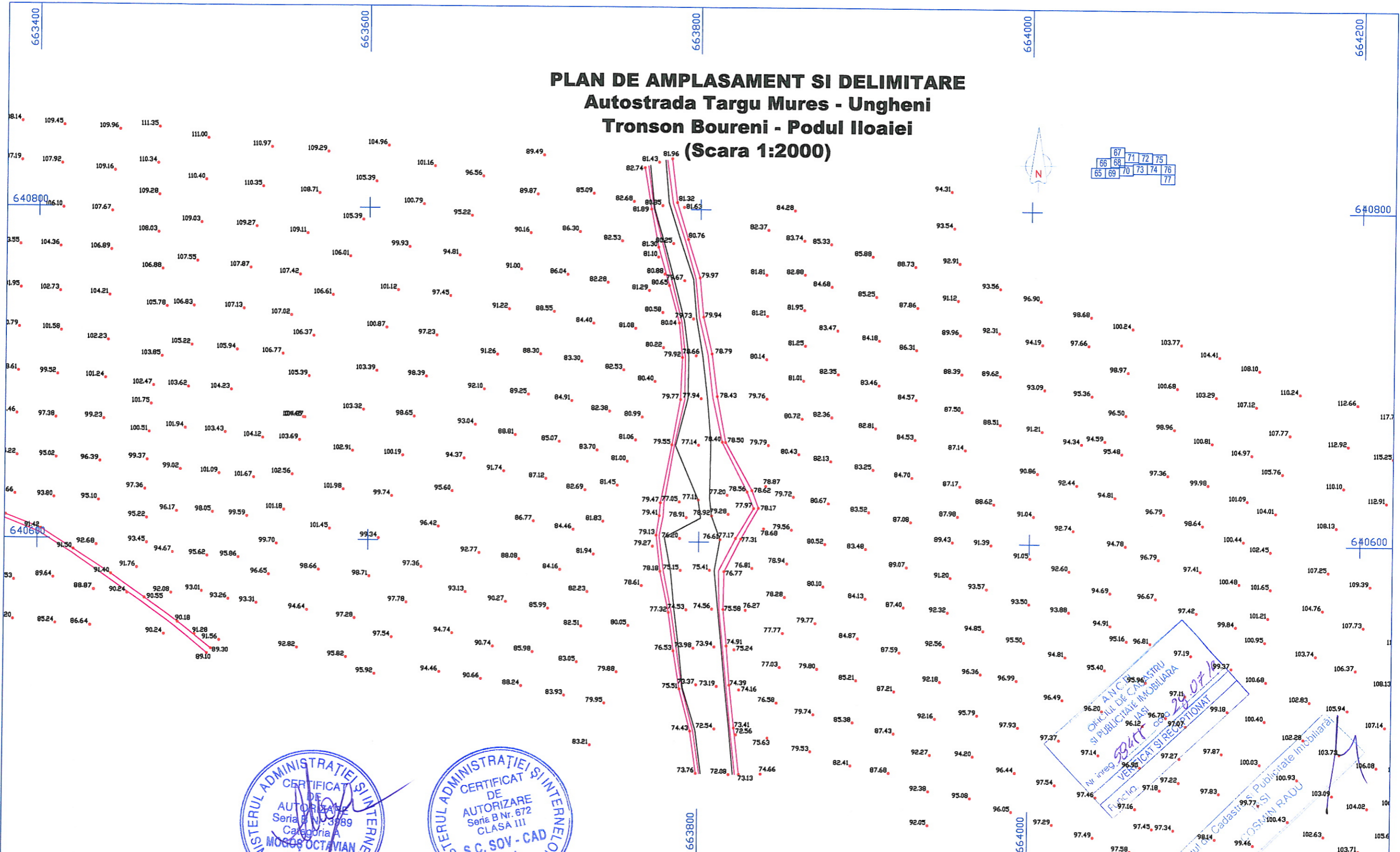


67	71	72	75
66	68	70	73
65	69	74	76
			77



SC SOV-CAD SRL J 40 / 10590 / 2005 Bucuresti, S 1, Str. Abrud, nr. 106			Beneficiar: S.C. INOCSA INGENIERIA SI MADRID SUCURSALA BUCURESTI	
			Scara: 1:2000	Denumire proiect: Studiu topografic pentru: " AUTOSTRADA TARGU MURES - UNGHENI " TRONSON : BOURENI - PODUL ILOAIEI
640400	INTOCMIT: ing. V. NEAGU	<i>Neagu</i>	Data: 06.2010	PLAN DE SITUATIE 71
663000	PROIECTAT: ing. S. BARBU	<i>Barbu</i>		
	VERIFICAT: ing. O. MOGOS	<i>Mogos</i>		

PLAN DE AMPLASAMENT SI DELIMITARE Autostrada Targu Mures - Ungheni Tronson Boureni - Podul Iloaiei (Scara 1:2000)



67	71	72	75
66	68	70	73
65	69	74	76
		77	



SC SOV-CAD SRL J 40 / 10590 / 2005 Bucuresti, S 1, Str. Abrud, nr. 106		Beneficiar: S.C. INOCSA INGENIERIA SI MADRID SUCURSALA BUCURESTI	
		Scara: 1:2000	Denumire proiect: Studiu topografic pentru: " AUTOSTRADA TARGU MURES - UNGHENI " TRONSON : BOURENI - PODUL ILOAIEI
INTOCMIT: ing. V. NEAGU	Data: 06.2010	Faza: P.T.	72
PROIECTAT: ing. S. BARBU		PLAN DE SITUATIE	
VERIFICAT: ing. O. MOGOS			



640400

6#0400

663400

664200

PLAN DE AMPLASAMENT SI DELIMITARE
Autostrada Targu Mures - Ungheni
Tronson Boureni - Podul Iloaiei
(Scara 1:2000)



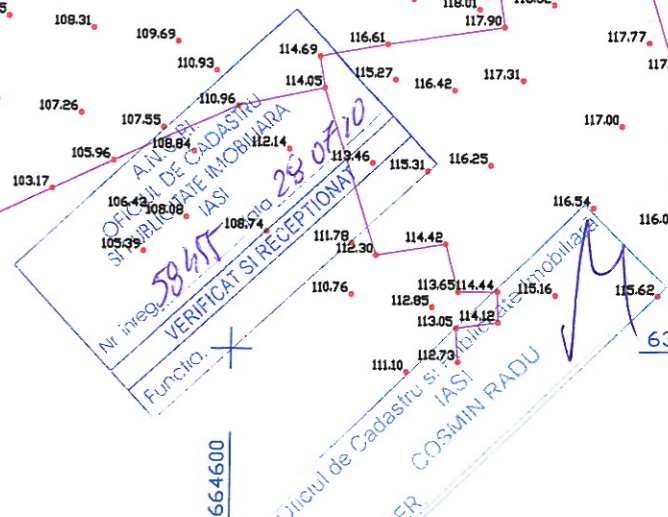
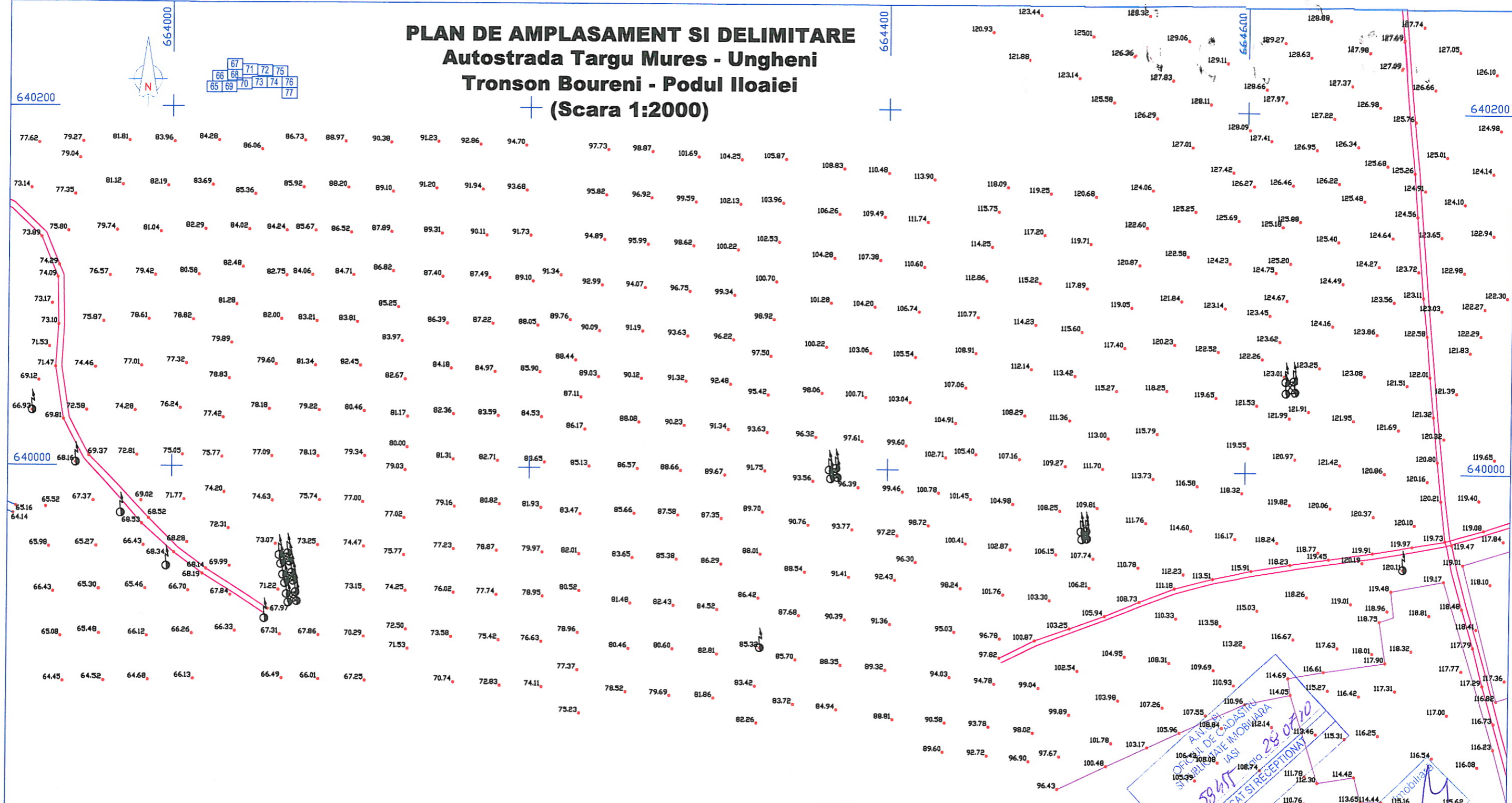
SC SOV-CAD SRL J 40 / 10590 / 2005 Bucuresti, S 1, Str. Abrud, nr. 106		Beneficiar: S.C. INOCSA INGINERIA SI MADRID SUCURSALA BUCURESTI	
INTOCMIT: ing. V. NEAGU	PROIECTAT: ing. S. BARBU	Scara: 1:2000	Denumire proiect: "AUTOSTRADA TARGU MURES - UNGHENI" TRONSON : BOURENI - PODUL ILOAIEI
VERIFICAT: ing. O. MOGOS		Data: 06.2010	Faza: P.T.
			PLAN DE SITUATIE
			73

PLAN DE AMPLASAMENT SI DELIMITARE

Autostrada Targu Mures - Ungheni

Tronson Boureni - Podul Iloaiei

(Scara 1:2000)

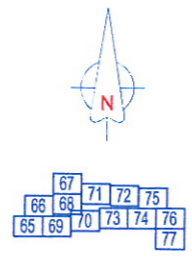


SC SOV-CAD SRL J 40 / 10590 / 2005 Bucuresti, S 1, Str. Abrud, nr. 106			Beneficiar: S.C. INOCSA INGINERIERIA SI MADRID SUCURSALA BUCURESTI		
			Scara: 1:2000	Denumire proiect: Studiu topografic pentru: " AUTOSTRADA TARGU MURES - UNGHENI "	Faza: P.T.
INTOCMIT:	ing. V. NEAGU	<i>Neagu</i>	Data: 06.2010	PLAN DE SITUATIE	74
PROIECTAT:	ing. S. BARBU	<i>Barbu</i>			
VERIFICAT:	ing. O. MOGOS	<i>Mogos</i>			

PLAN DE AMPLASAMENT SI DELIMITARE
Autostrada Targu Mures - Ungheni
Tronson Boureni - Podul Iloaiei
(Scara 1:2000)

SC SOV-CAD SRL
J 40 / 10590 / 2005
Bucuresti, S 1, Str. Abrud, nr. 106

Beneficiar: S.C. INOCSA INGENIERIA SI MADRID SUCURSALA BUCURESTI		Faza: P.T.
Scara: 1:2000	Denumire proiect: Studiu topografic pentru: " AUTOSTRADA TARGU MURES - UNGHENI "	
Data: 06.2010	TRONSON : BOURENI - PODUL ILOAIEI	
PLAN DE SITUATIE		75



640800

640600

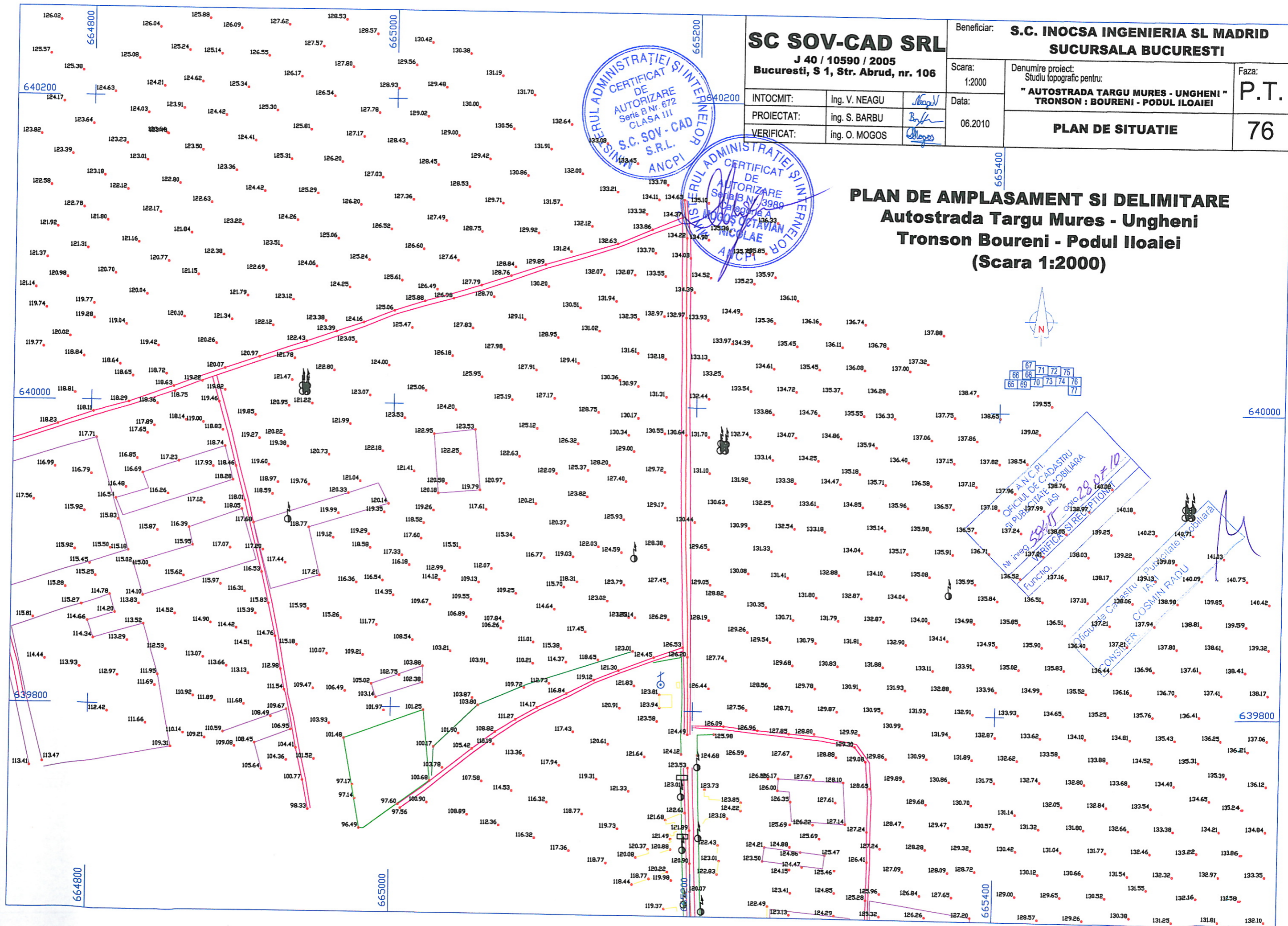
640400

640600

640400

ANCP
 OFICIUL DE CADASTRU SI PUBLICITATE IMOBILIARA IASI
 Nr inreg. 5348
 VERIFICAT SI RECEPTIONAT
 Functia.

OFICIUL DE CADASTRU SI PUBLICITATE IMOBILIARA IASI
 COSMIN RADU
 CONSILIER



SC SOV-CAD SRL
J 40 / 10590 / 2005
 Bucuresti, S 1, Str. Abrud, nr. 106

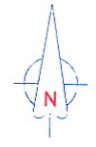
Beneficiar: **S.C. INOCSA INGENIERIA SI MADRID SUCURSALA BUCURESTI**

INTOCMIT:	ing. V. NEAGU	<i>[Signature]</i>
PROIECTAT:	ing. S. BARBU	<i>[Signature]</i>
VERIFICAT:	ing. O. MOGOS	<i>[Signature]</i>

Scara: 1:2000	Denumire proiect: Studiu topografic pentru: "AUTOSTRADA TARGU MURES - UNGHENI" TRONSON : BOURENI - PODUL ILOAIEI	Faza: P.T.
Data: 06.2010	PLAN DE SITUATIE	
		76



PLAN DE AMPLASAMENT SI DELIMITARE
Autostrada Targu Mures - Ungheni
Tronson Boureni - Podul Iloaiei
(Scara 1:2000)




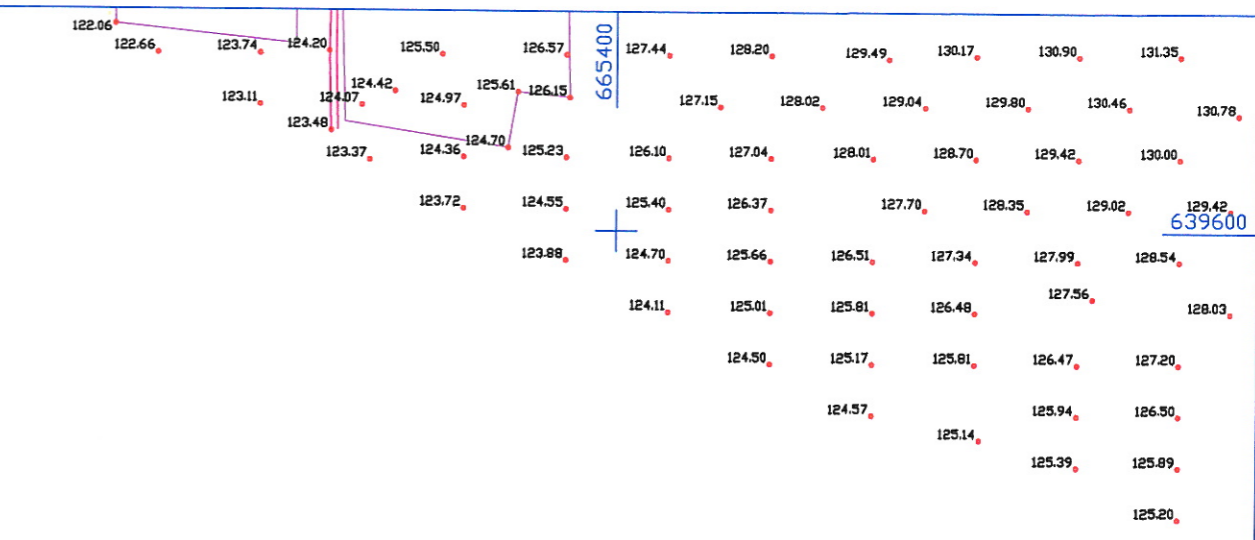
67	71	72	75
66	68	70	73
65	69	74	76
			77

[Handwritten notes and signatures]
 ANCPPI
 OFICIUL DE CADASTRU SI PUBLICITATE MOBILIARA
 Nr. Inreg. 594/15
 Functia:
 COSMIN RADU
 Consilier

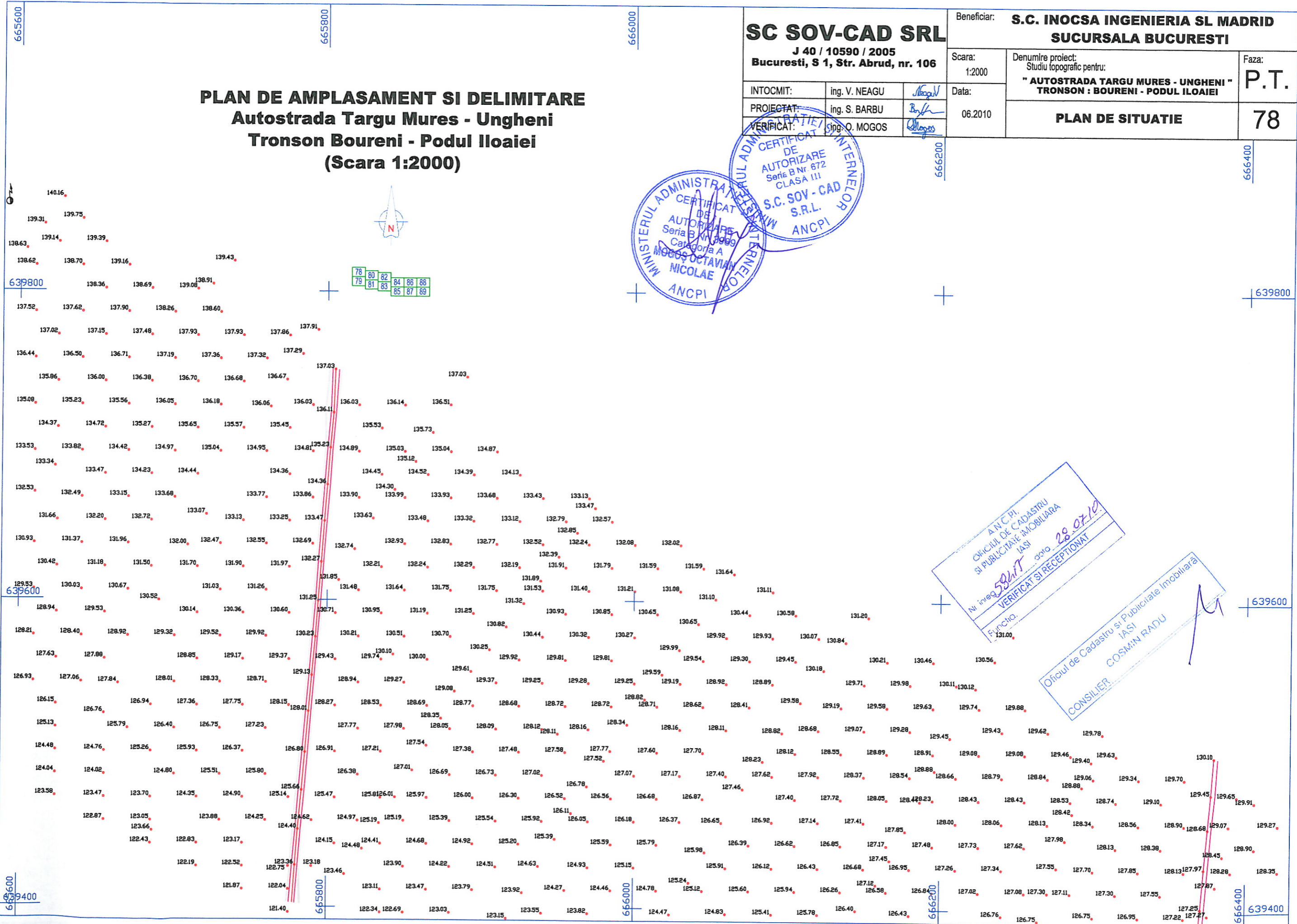
PLAN DE AMPLASAMENT SI DELIMITARE
Autostrada Targu Mures - Ungheni
Tronson Boureni - Podul Iloaiei
(Scara 1:2000)



67	71	72	75
66	68	70	73
65	69	74	76
			77



SC SOV-CAD SRL J 40 / 10590 / 2005 Bucuresti, S 1, Str. Abrud, nr. 106			Beneficiar: S.C. INOCSA INGENIERIA SI MADRID SUCURSALA BUCURESTI		
INTOCMIT:	ing. V. NEAGU	<i>Neagu</i>	Scara: 1:2000	Denumire proiect: Studiu topografic pentru: " AUTOSTRADA TARGU MURES - UNGHENI " TRONSON : BOURENI - PODUL ILOAIEI	Faza: P.T.
PROIECTAT:	ing. S. BARBU	<i>Barbu</i>			Data: 06.2010
VERIFICAT:	ing. O. MOGOS	<i>Mogos</i>			

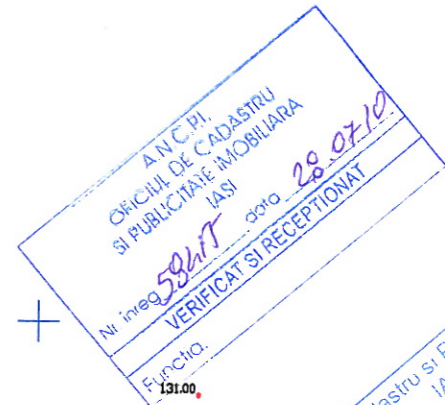



PLAN DE AMPLASAMENT SI DELIMITARE
Autostrada Targu Mures - Ungheni
Tronson Boureni - Podul Iloaiei
(Scara 1:2000)

SC SOV-CAD SRL
J 40 / 10590 / 2005
Bucuresti, S 1, Str. Abrud, nr. 106

Beneficiar: S.C. INOCSA INGENIERIA SI MADRID SUCURSALA BUCURESTI		Faza: P.T.
Scara: 1:2000	Denumire proiect: Studiu topografic pentru: " AUTOSTRADA TARGU MURES - UNGHENI " TRONSON : BOURENI - PODUL ILOAIEI	78
Data: 06.2010	PLAN DE SITUATIE	

INTOCMIT:	ing. V. NEAGU	<i>Neagu</i>
PROIECTAT:	ing. S. BARBU	<i>Barbu</i>
VERIFICAT:	Sp. O. MOGOS	<i>Mogos</i>





PLAN DE AMPLASAMENT SI DELIMITARE
Autostrada Targu Mures - Ungheni
Tronson Boureni - Podul Iloaiei
(Scara 1:2000)

Oficiul de Cadastru si Publicitate Imobiliară
 IASI
 CONSILIER
 GOSMIN RACIU
 Nr. inreg. SOUFT depoz. 28.07.18
 VERIFICAT SI RECEPTIONAT
 Functia:

MINISTERUL ADMINISTRATIEI SI INTERNELOR
 CERTIFICAT DE
 AUTORIZARE
 Seria E Nr. 3099
 Categoria A
 MOGOS OCTAVIAN
 NICOLAE
 ANCP

MINISTERUL ADMINISTRATIEI SI INTERNELOR
 CERTIFICAT DE
 AUTORIZARE
 Seria B Nr. 672
 CLASA III
 S.C. SOV - CAD
 S.R.L.
 ANCP

SC SOV-CAD SRL			Beneficiar: S.C. INOCSA INGENIERIA SI MADRID	
J 40 / 10590 / 2005			SUCURSALA BUCURESTI	
Bucuresti, S 1, Str. Abrud, nr. 106			Scara: 1:2000	Denumire proiect: Studiu topografic pentru:
INTOCMIT:	ing. V. NEAGU	<i>Neagu</i>	Data: 06.2010	" AUTOSTRADA TARGU MURES - UNGHENI " TRONSON : BOURENI - PODUL ILOAIEI
PROIECTAT:	ing. S. BARBU	<i>Barbu</i>		
VERIFICAT:	ing. O. MOGOS	<i>Mogos</i>		
				Faza: P.T.
				79

78 80 82
79 81 83
84 86 88
85 87 89

665600

665800

666000

666200

666400

639200

639200

639000

639000

665600
638800

665800

666000

638800

666200

666400

**PLAN DE AMPLASAMENT SI DELIMITARE
Autostrada Targu Mures - Ungheni
Tronson Boureni - Podul Iloaiei
(Scara 1:2000)**

SC SOV-CAD SRL
J 40 / 10590 / 2005
Bucuresti, S 1, Str. Abrud, nr. 106

Beneficiar: **S.C. INOCSA INGENIERIA SI MADRID
SUCURSALA BUCURESTI**

INTOCMIT:	ing. V. NEAGU	<i>Neagu</i>
PROIECTAT:	ing. S. BARBU	<i>Barbu</i>
VERIFICAT:	ing. O. MOGOS	<i>Mogos</i>

Scara: 1:2000	Denumire proiect: Studiu topografic pentru: " AUTOSTRADA TARGU MURES - UNGHENI " TRONSON : BOURENI - PODUL ILOAIEI	Faza: P.T.
Data: 06.2010		PLAN DE SITUATIE

666600

666800

667200

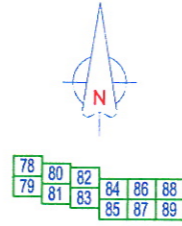
639600

639600


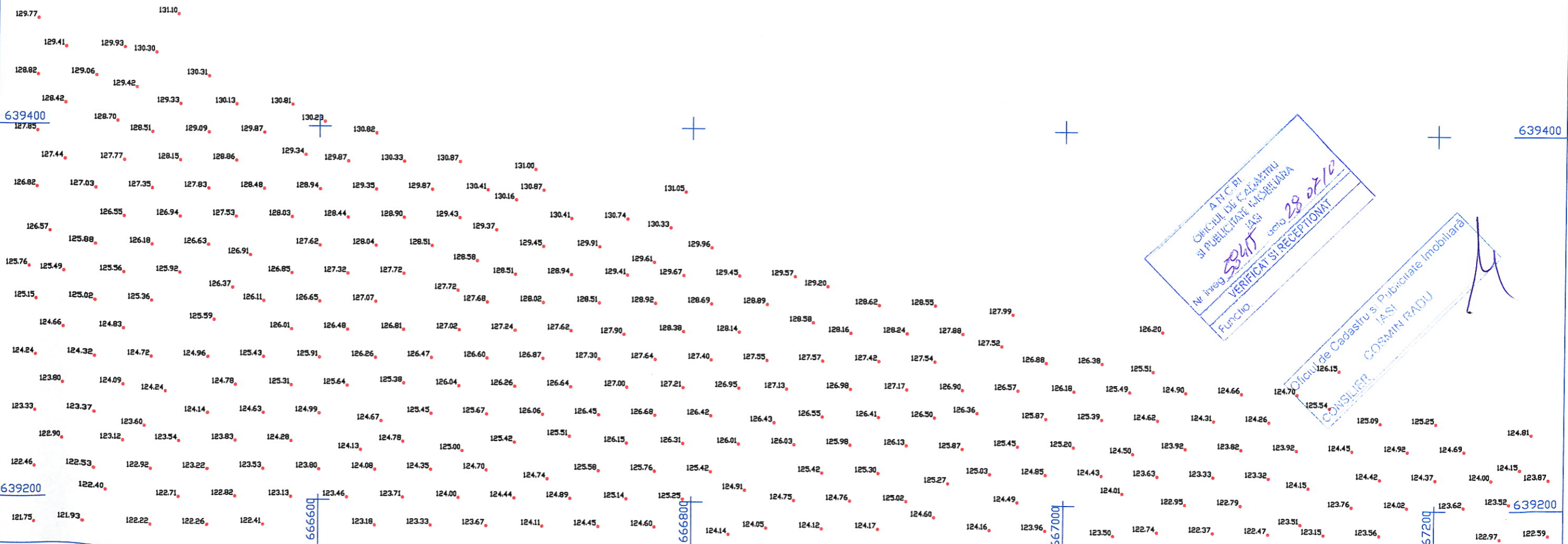
+

+

+



667000



667000

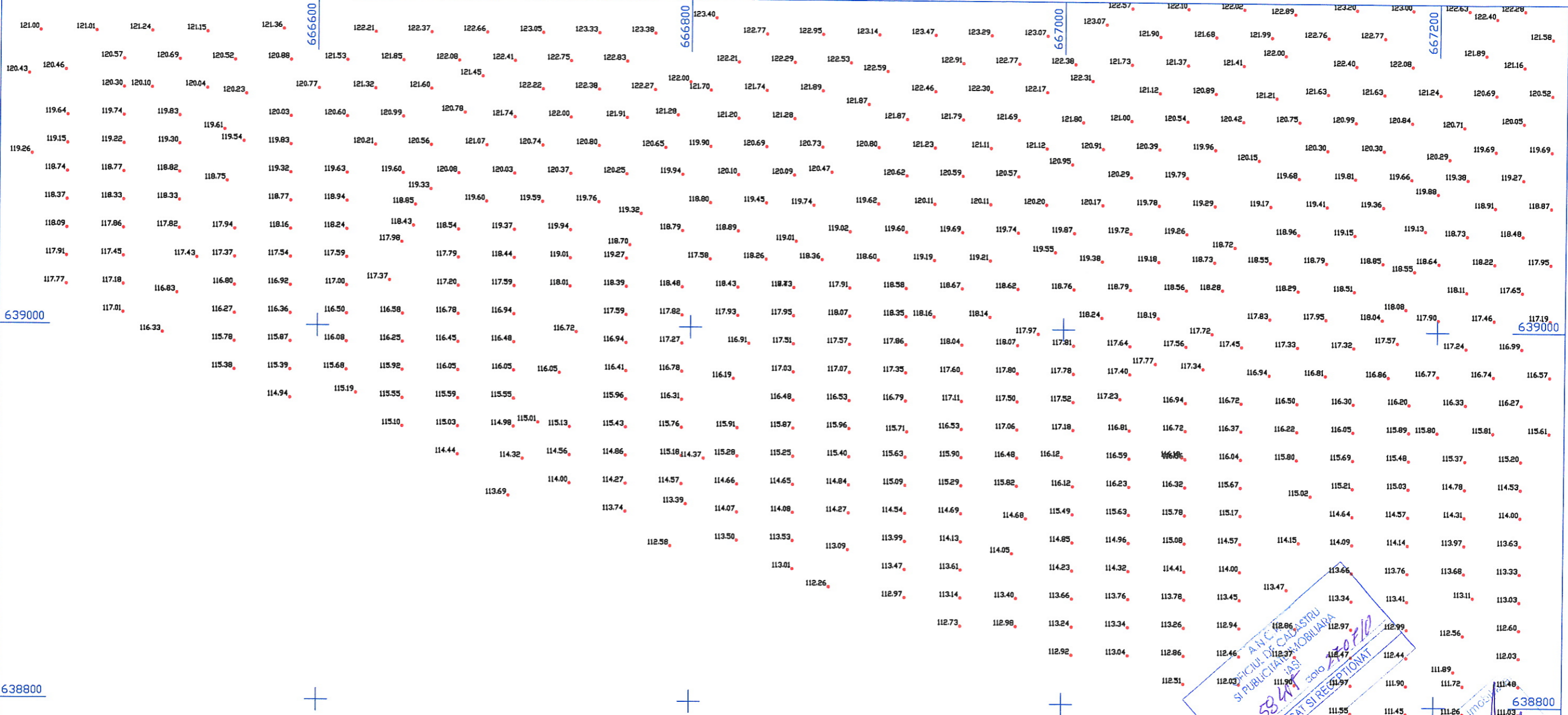
667200

639200


639200

666600

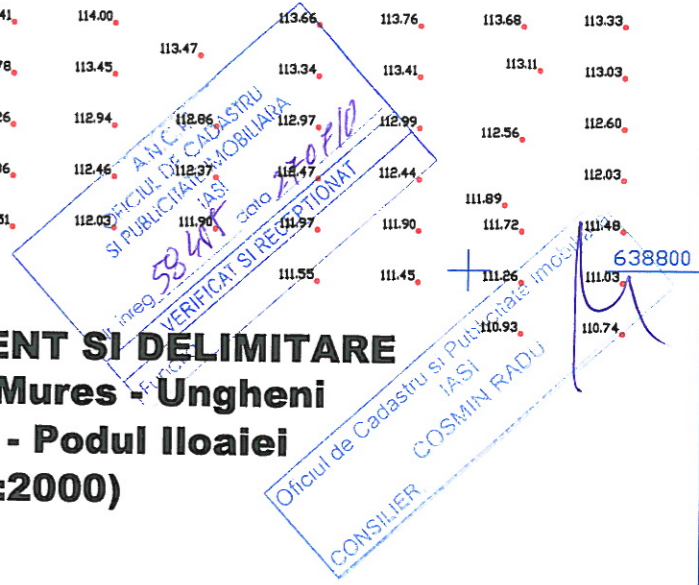
666800



PLAN DE AMPLASAMENT SI DELIMITARE
Autostrada Targu Mures - Ungheni
Tronson Boureni - Podul Iloaiei
(Scara 1:2000)



78	80	82	84	86	88
79	81	83	85	87	89



SC SOV-CAD SRL J 40 / 10590 / 2005 Bucuresti, S 1, Str. Abrud, nr. 106			Beneficiar: S.C. INOCSA INGENIERIA SI MADRID SUCURSALA BUCURESTI	
INTOCMIT:	ing. V. NEAGU	<i>Neagu</i>	Scara:	Denumire proiect:
PROIECTAT:	ing. S. BARBU	<i>Barbu</i>	1:2000	Studiu topografic pentru:
VERIFICAT:	ing. O. MOGOS	<i>Mogos</i>	Data:	" AUTOSTRADA TARGU MURES - UNGHENI "
			06.2010	TRONSON : BOURENI - PODUL ILOAIEI
				PLAN DE SITUATIE
				Faza: P.T.
				81

639000

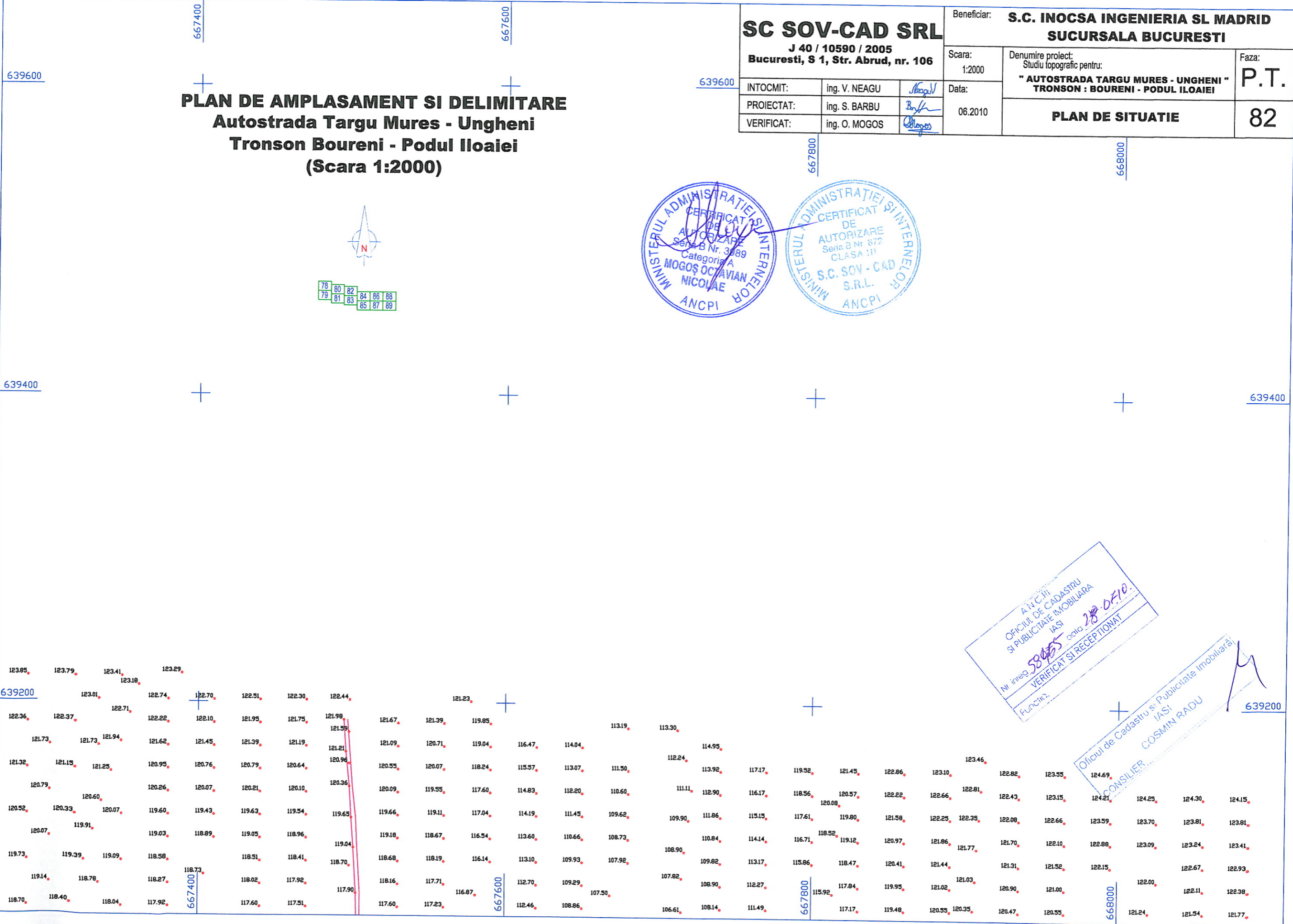
638800

638600

639000

638800



81




**PLAN DE AMPLASAMENT SI DELIMITARE
Autostrada Targu Mures - Ungheni
Tronson Boureni - Podul Iloaiei
(Scara 1:2000)**


78	80	82	84	86	88
79	81	83	85	87	89

SC SOV-CAD SRL J 40 / 10590 / 2005 Bucuresti, S 1, Str. Abrud, nr. 106			Beneficiar: S.C. INOCSA INGENIERIA SI MADRID SUCURSALA BUCURESTI		
INTOCMIT: ing. V. NEAGU			Scara: 1:2000	Denumire proiect: Studiu topografic pentru: " AUTOSTRADA TARGU MURES - UNGHENI "	
PROIECTAT: ing. S. BARBU			Data: 06.2010	Faza: P.T.	
VERIFICAT: ing. O. MOGOS				PLAN DE SITUATIE	
			82		





PLAN DE AMPLASAMENT SI DELIMITARE
Autostrada Targu Mures - Ungheni
Tronson Boureni - Podul Iloaiei
(Scara 1:2000)



78	80	82	84	86	88
79	81	83	85	87	89



SC SOV-CAD SRL J 40 / 10590 / 2005 Bucuresti, S 1, Str. Abrud, nr. 106		Beneficiar: S.C. INOCSA INGENIERIA SI MADRID SUCURSALA BUCURESTI	
INTOCMIT: ing. V. NEAGU	PROIECTAT: ing. S. BARBU	Scara: 1:2000	Denumire proiect: Studiu topografic pentru: "AUTOSTRADA TARGU MURES - UNGHENI" TRONSON : BOURENI - PODUL ILOAIEI
VERIFICAT: ing. O. MOGOS		Data: 06.2010	Faza: P.T.
			PLAN DE SITUATIE
			83

PLAN DE AMPLASAMENT SI DELIMITARE
Autostrada Targu Mures - Ungheni
Tronson Boureni - Podul Iloaiei
(Scara 1:2000)

SC SOV-CAD SRL
J 40 / 10590 / 2005
Bucuresti, S 1, Str. Abrud, nr. 106




Beneficiar: **S.C. INOCSA INGENIERIA SI MADRID**
SUCURSALA BUCURESTI


INTOCMIT:	ing. V. NEAGU	<i>Neagu</i>
PROIECTAT:	ing. S. BARBU	<i>Barbu</i>
VERIFICAT:	ing. O. MOGOS	<i>Mogos</i>

Scara: 1:2000
 Denumire proiect: Studiu topografic pentru:
" AUTOSTRADA TARGU MURES - UNGHENI "
TRONSON : BOURENI - PODUL ILOAIEI
 Faza: **P.T.**

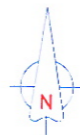
Data: 06.2010
PLAN DE SITUATIE
84

78	80	82	84	86	88
79	81	83	85	87	89





PLAN DE AMPLASAMENT SI DELIMITARE
Autostrada Targu Mures - Ungheni
Tronson Boureni - Podul Iloaiei
(Scara 1:2000)



78	80	82	84	86	88
79	81	83	85	87	89

A.I.C.B.I.
 Oficiul de Cadastru
 si Publicitate Imobiliara
 IASI
 Nr. inreg. **58957** data **28.07.10**
 VERIFICAT SI RECEPTIONAT
 Funcția:

MINISTERUL ADMINISTRATIEI SI INTERNELOR
 ANCP
 CERTIFICAT DE
 AUTORIZARE
 Seria B Nr. 3989
 Categoria A
 MOGOS OCTAVIAN
 NICOLAE

MINISTERUL ADMINISTRATIEI SI INTERNELOR
 CERTIFICAT DE
 AUTORIZARE
 Seria B Nr. 672
 CLASA III
 S.C. SOV-CAD
 S.R.L.
 ANCP
 0099899

Oficiul de Cadastru si Publicitate Imobiliara
 IASI
 CONSILIER
 COSMIN PADUJ

SC SOV-CAD SRL			Beneficiar: S.C. INOCSA INGENIERIA SI MADRID SUCURSALA BUCURESTI	
J 40 / 10590 / 2005			Scara: 1:2000	Denumire proiect: Studiul topografic pentru:
Bucuresti, S 1, Str. Abrud, nr. 106			Data: 06.2010	" AUTOSTRADA TARGU MURES - UNGHENI "
INTOCMIT:	ing. V. NEAGU	<i>Neagu</i>	TRONSON : BOURENI - PODUL ILOAIEI	
PROIECTAT:	ing. S. BARBU	<i>Barbu</i>	PLAN DE SITUATIE	
VERIFICAT:	ing. O. MOGOS	<i>Mogos</i>	P.T.	
				85

000599

669200

669400

SC SOV-CAD SRL
J 40 / 10590 / 2005
Bucuresti, S 1, Str. Abrud, nr. 106

Beneficiar: **S.C. INOCSA INGENIERIA SI MADRID SUCURSALA BUCURESTI**

Scara: 1:2000
 Denumire proiect: Studiu topografic pentru: " AUTOSTRADA TARGU MURES - UNGHENI " TRONSON : BOURENI - PODUL ILOAIEI
 Faза: P.T.

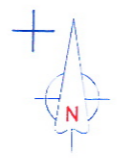
INTOCMIT: ing. V. NEAGU
 PROIECTAT: ing. S. BARBU
 VERIFICAT: ing. O. MOGOS

Data: 06.2010
PLAN DE SITUATIE
86

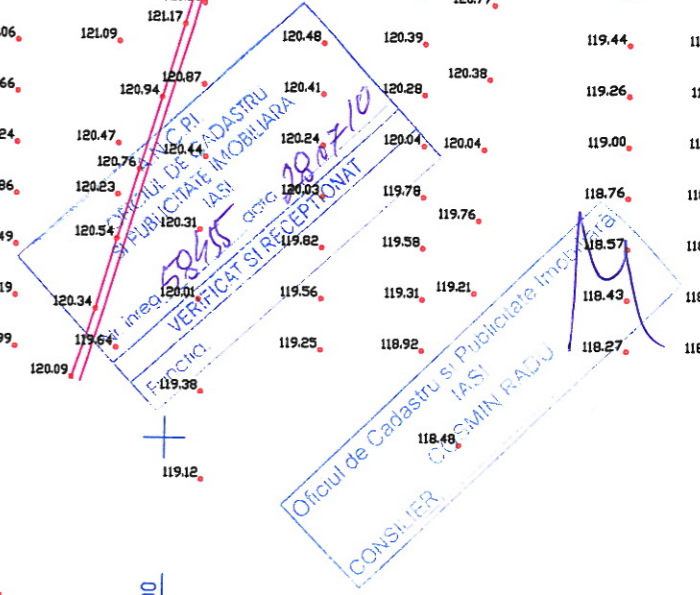

PLAN DE AMPLASAMENT SI DELIMITARE
Autostrada Targu Mures - Ungheni
Tronson Boureni - Podul Iloaiei
(Scara 1:2000)

639200

639200


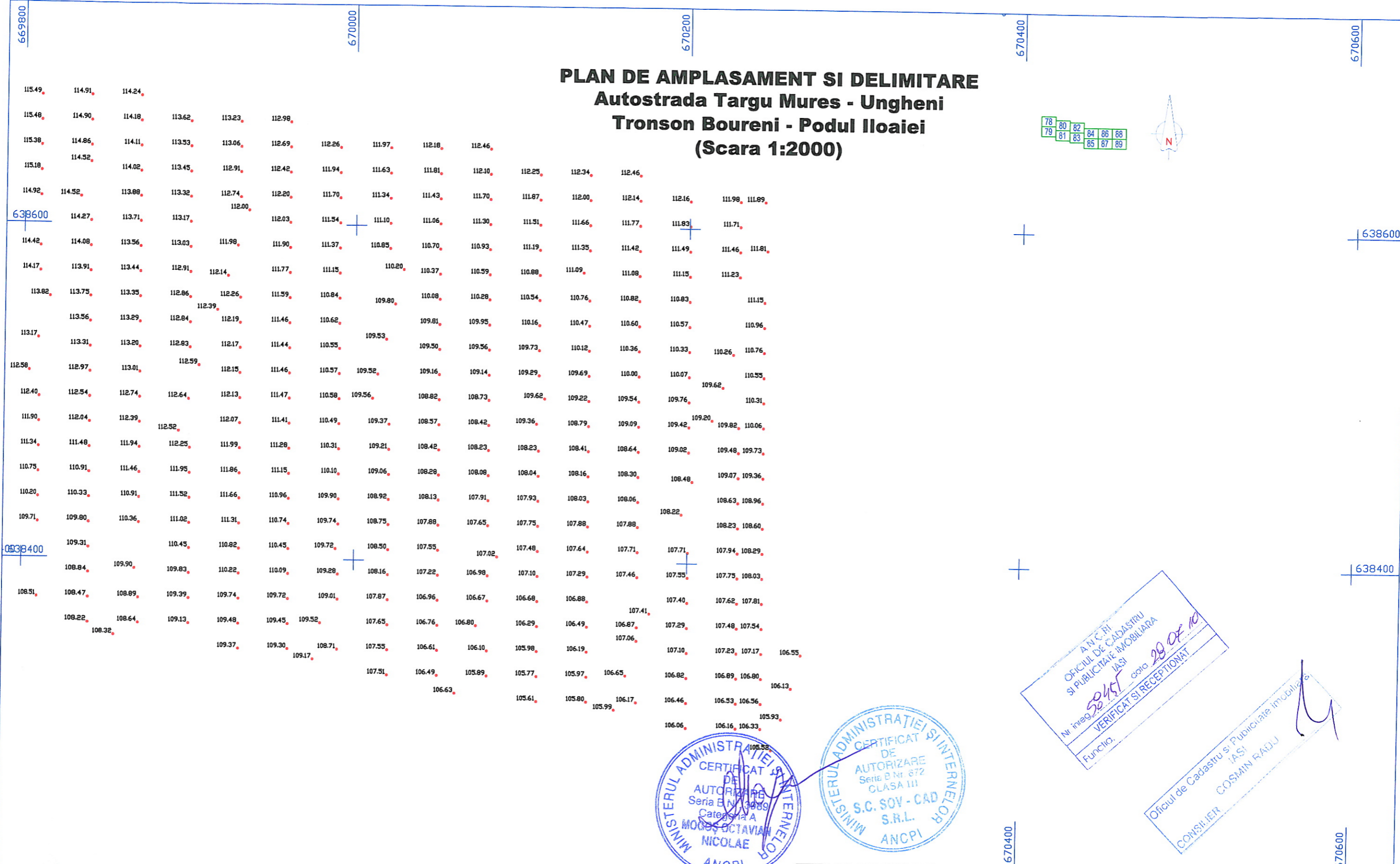


78	80	82	84	86	88
79	81	83	85	87	89



PLAN DE AMPLASAMENT SI DELIMITARE
Autostrada Targu Mures - Ungheni
Tronson Boureni - Podul Iloaiei
(Scara 1:2000)

78	80	82	84	86	88
79	81	83	85	87	89



SC SOV-CAD SRL J 40 / 10590 / 2005 Bucuresti, S 1, Str. Abrud, nr. 106			Beneficiar: S.C. INOCSA INGENIERIA SI MADRID SUCURSALA BUCURESTI	
			Scara: 1:2000	Denumire proiect: " AUTOSTRADA TARGU MURES - UNGHENI " TRONSON : BOURENI - PODUL ILOAIEI
INTOCMIT: ing. V. NEAGU	PROIECTAT: ing. S. BARBU	VERIFICAT: ing. O. MOGOS	Data: 06.2010	Faza: P.T.
PLAN DE SITUATIE				89