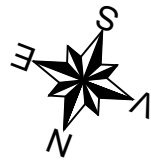


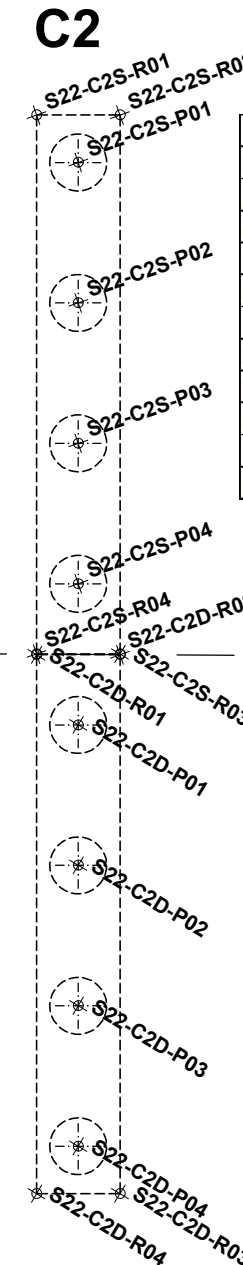
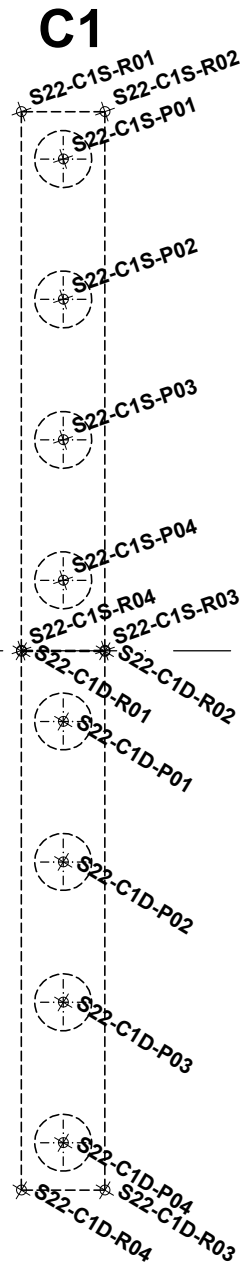
Plan trasare / Layout plan

Scara/Scale 1:200



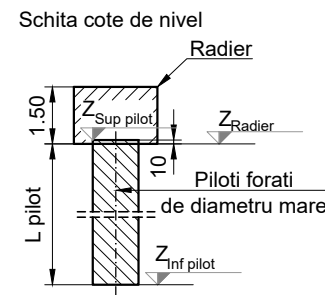
TRASARE RADIER CULEE "C1"-fir st				
Pct.	X-(EST)	Y-(NORD)	Z	
S22-C1S-R01	245456.80	592039.85	93.23	
S22-C1S-R02	245454.75	592039.06	93.23	
S22-C1S-R03	245449.64	592052.31	93.23	
S22-C1S-R04	245451.69	592053.10	93.23	
TRASARE PILOTI CULEE "C1"-fir st				
Pct.	X-(EST)	Y-(NORD)	Zsup	Zinf
S22-C1S-P01	245455.33	592040.62	93.33	71.23
S22-C1S-P02	245453.99	592044.07	93.33	71.23
S22-C1S-P03	245452.66	592047.53	93.33	71.23
S22-C1S-P04	245451.33	592050.98	93.33	71.23

TRASARE RADIER CULEE "C1"-fir dr				
Pct.	X-(EST)	Y-(NORD)	Z	
S22-C1D-R01	245451.68	592053.12	93.23	
S22-C1D-R02	245449.63	592052.33	93.23	
S22-C1D-R03	245444.52	592065.58	93.23	
S22-C1D-R04	245446.57	592066.37	93.23	
TRASARE PILOTI CULEE "C1"-fir dr				
Pct.	X-(EST)	Y-(NORD)	Zsup	Zinf
S22-C1D-P01	245449.99	592054.45	93.33	71.23
S22-C1D-P02	245448.66	592057.90	93.33	71.23
S22-C1D-P03	245447.33	592061.35	93.33	71.23
S22-C1D-P04	245446.00	592064.81	93.33	71.23



TRASARE RADIER CULEE "C2"-fir stg				
Pct.	X-(EST)	Y-(NORD)	Z	
S22-C2S-R01	245419.17	592025.43	93.24	
S22-C2S-R02	245417.12	592024.64	93.24	
S22-C2S-R03	245412.01	592037.89	93.24	
S22-C2S-R04	245414.06	592038.68	93.24	
TRASARE PILOTI CULEE "C2"-fir stg				
Pct.	X-(EST)	Y-(NORD)	Zsup	Zinf
S22-C2S-P01	245417.69	592026.20	93.34	71.24
S22-C2S-P02	245416.36	592029.66	93.34	71.24
S22-C2S-P03	245415.03	592033.11	93.34	71.24
S22-C2S-P04	245413.70	592036.56	93.34	71.24

TRASARE RADIER CULEE "C2"-fir dr				
Pct.	X-(EST)	Y-(NORD)	Z	
S22-C2D-R01	245414.05	592038.70	93.24	
S22-C2D-R02	245412.00	592037.91	93.24	
S22-C2D-R03	245406.89	592051.16	93.24	
S22-C2D-R04	245408.94	592051.95	93.24	
TRASARE PILOTI CULEE "C2"-fir dr				
Pct.	X-(EST)	Y-(NORD)	Zsup	Zinf
S22-C2D-P01	245412.36	592040.03	93.34	71.24
S22-C2D-P02	245411.03	592043.48	93.34	71.24
S22-C2D-P03	245409.70	592046.93	93.34	71.24
S22-C2D-P04	245408.36	592050.39	93.34	71.24



PROIECTANT / DESIGNER: S.C. CONSITRANS S.R.L.		BENEFICIAR / BENEFICIARY: MUNICIPIUL ARAD, MUNICIPIUL ORADEA, CONSILIUL JUDETEAN ARAD, CONSILIUL JUDETEAN BIHOR CNAIR	FUNCTIA / POSITION: COORDONATOR DE PROIECT / PROJECT MANAGER	NUME / NAME: ing. S. VEACESLAV	SEMNTURA / SIGNATURE: 	Titlu plansa / Drawing title: Plan trasare Layout plan	REV. / REV.: R00	DATA / DATE: 11.2023	DETALII REVIZIE / REVISION DETAILS: PTE	PROIECTAT / DESIGNER: Consitrans
		INVESTITIA / INVESTMENT: ACTUALIZARE/COMPLETARE/REVIZUIRE (S.F. + P.A.C. + P.O.E + P.T.E.) "DRUM EXPRES ARAD ORADEA" ACTUALIZATION/COMPLETION (S.F. + P.A.C. + P.O.E + P.T.E.) "EXPRESS ROAD ARAD ORADEA"	SEF PROIECT SPECIALITATE / TEAM LEADER: ing. D. COVELTIR		Pod pe DX peste drum agricol la km 36+475 Bridge on DX over agricultural road at km 36+475					
		FAZA PROIECTARE / DESIGN STAGE: PROIECT TEHNIC DE EXECUTIE / EXECUTION TECHNICAL PROJECT	PROIECTAT / DESIGNER: ing. V. URDAREANU		LUCRARI DE POD / BRIDGE WORKS					
		Contract /Contract: 14724/01.07.2021 Project /Project no.: 001/2021	Data / Date: 11.2023	Scara /Scale: 1:200	VERIFICAT / INTERNAL CHECKER: ing. D. COVELTIR		Cod plansa / Drawing code: CST-0121-PTE-0-DX-02-P22-PTR-01-R00			