

Plan trasare / Layout plan

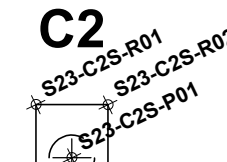
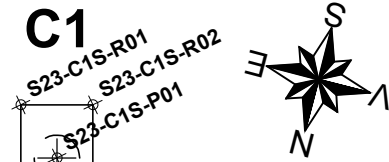
Scara/Scale 1:200

TRASARE RADIER CULEE "C1"-fir st			
Pct.	X-(EST)	Y-(NORD)	Z
S23-C1S-R01	242369.88	591188.19	92.82
S23-C1S-R02	242368.04	591187.72	92.82
S23-C1S-R03	242364.54	591201.27	92.82
S23-C1S-R04	242366.38	591201.75	92.82

TRASARE PILOTI CULEE "C1"-fir st				
Pct.	X-(EST)	Y-(NORD)	Zsup	Zinf
S23-C1S-P01	242368.61	591189.31	92.92	69.82
S23-C1S-P02	242367.71	591192.80	92.92	69.82
S23-C1S-P03	242366.81	591196.28	92.92	69.82
S23-C1S-P04	242365.91	591199.77	92.92	69.82

TRASARE RADIER CULEE "C1"-fir dr			
Pct.	X-(EST)	Y-(NORD)	Z
S23-C1D-R01	242366.38	591201.77	92.82
S23-C1D-R02	242364.54	591201.29	92.82
S23-C1D-R03	242361.04	591214.85	92.82
S23-C1D-R04	242362.88	591215.32	92.82

TRASARE PILOTI CULEE "C1"-fir dr				
Pct.	X-(EST)	Y-(NORD)	Zsup	Zinf
S23-C1D-P01	242365.01	591203.27	92.92	69.82
S23-C1D-P02	242364.11	591206.76	92.92	69.82
S23-C1D-P03	242363.21	591210.24	92.92	69.82
S23-C1D-P04	242362.31	591213.73	92.92	69.82



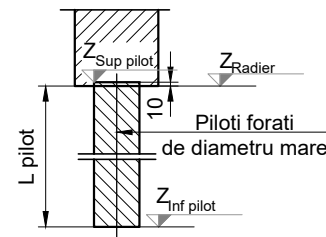
TRASARE RADIER CULEE "C2"-fir stg			
Pct.	X-(EST)	Y-(NORD)	Z
S23-C2S-R01	242347.70	591182.47	92.8
S23-C2S-R02	242345.86	591182.00	92.8
S23-C2S-R03	242342.37	591195.55	92.8
S23-C2S-R04	242344.21	591196.03	92.8

TRASARE PILOTI CULEE "C2"-fir stg				
Pct.	X-(EST)	Y-(NORD)	Zsup	Zinf
S23-C2S-P01	242346.43	591183.59	92.9	69.8
S23-C2S-P02	242345.53	591187.08	92.9	69.8
S23-C2S-P03	242344.63	591190.56	92.9	69.8
S23-C2S-P04	242343.74	591194.05	92.9	69.8

TRASARE RADIER CULEE "C2"-fir dr			
Pct.	X-(EST)	Y-(NORD)	Z
S23-C2D-R01	242344.20	591196.05	92.8
S23-C2D-R02	242342.36	591195.57	92.8
S23-C2D-R03	242338.87	591209.13	92.8
S23-C2D-R04	242340.71	591209.61	92.8

TRASARE PILOTI CULEE "C2"-fir dr				
Pct.	X-(EST)	Y-(NORD)	Zsup	Zinf
S23-C2D-P01	242342.83	591197.55	92.9	69.8
S23-C2D-P02	242341.93	591201.04	92.9	69.8
S23-C2D-P03	242341.03	591204.53	92.9	69.8
S23-C2D-P04	242340.14	591208.01	92.9	69.8

Schita cote de nivel



PROIECTANT / DESIGNER:
S.C. CONSITRANS S.R.L.



BENEFICIAR / BENEFICIARY:
MUNICIPIUL ARAD, MUNICIPIUL ORADEA, CONSILIUL JUDETEAN ARAD, CONSILIUL JUDETEAN BIHOR CNAIR

FUNCTIA / POSITION:

NUME / NAME:

SEMNETURA / SIGNATURE:

Titlu plansa / Drawing title:

REV/ REV. DATA/ DATE: DETALII REVIZIE / REVISION DETAILS: PROIECTAT / DESIGNER:

R00 11.2023 PTE Consitrans

Plan trasare
Layout plan

Pod pe DX la km 39+675 peste Barmond
Bridge on DX at km 39+675 over Barmond

LUCRARI DE POD / BRIDGE WORKS

Cod plansa / Drawing code:

CST-0121-PTE-0-DX-02- P23-PTR-01-R00



PROIECT CO-FINANȚAT DIN FONDUL DE COEZIUNE, PRIN PROGRAMUL OPERAȚIONAL INFRASTRUCTURĂ MARE / PROJECT CO-FINANCED FROM THE COHESION FUND, THROUGH THE LARGE INFRASTRUCTURE OPERATIONAL PROGRAM

Contract /Contract: 14724/01.07.2021
Data / Date: 11.2023
Scara /Scale: 1:200

VERIFICAT / INTERNAL CHECKER:
ing. D. COVELTIR