

Plan trasare / Layout plan

Scara/Scale 1:200

TRASARE RADIER CULEE "C1"-fir st			
Pct.	X-(EST)	Y-(NORD)	Z
S32-C1S-R01	234954.78	582894.54	89.30
S32-C1S-R02	234953.62	582893.03	89.30
S32-C1S-R03	234942.51	582901.55	89.30
S32-C1S-R04	234943.67	582903.06	89.30

TRASARE PILOTI CULEE "C1"-fir st				
Pct.	X-(EST)	Y-(NORD)	Z _{sup}	Z _{inf}
S32-C1S-P01	234953.09	582894.64	89.40	69.30
S32-C1S-P02	234950.23	582896.83	89.40	69.30
S32-C1S-P03	234947.37	582899.02	89.40	69.30
S32-C1S-P04	234944.52	582901.21	89.40	69.30

TRASARE RADIER CULEE "C1"-fir dr			
Pct.	X-(EST)	Y-(NORD)	Z
S32-C1D-R01	234943.65	582903.07	89.30
S32-C1D-R02	234942.49	582901.56	89.30
S32-C1D-R03	234931.38	582910.08	89.30
S32-C1D-R04	234932.54	582911.59	89.30

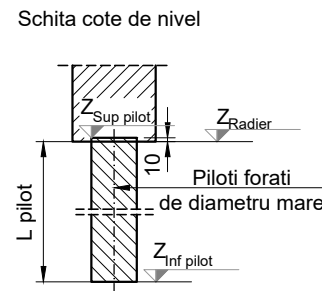
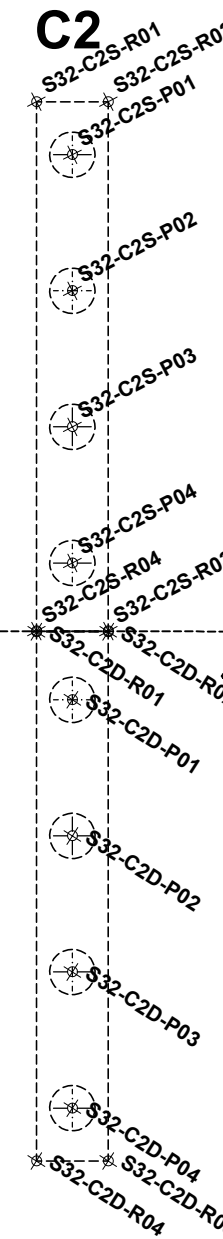
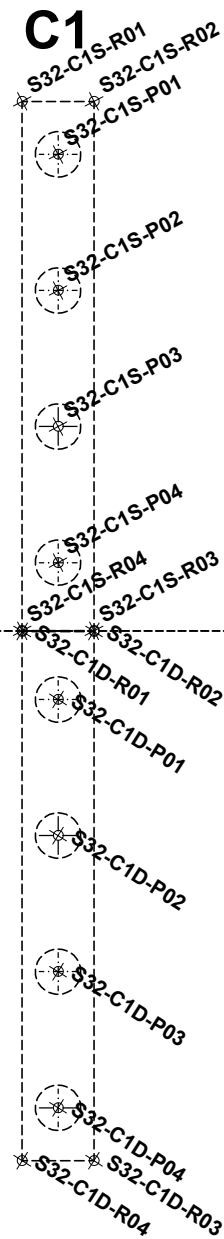
TRASARE PILOTI CULEE "C1"-fir dr				
Pct.	X-(EST)	Y-(NORD)	Z _{sup}	Z _{inf}
S32-C1D-P01	234941.64	582903.41	89.40	69.30
S32-C1D-P02	234938.79	582905.60	89.40	69.30
S32-C1D-P03	234935.93	582907.79	89.40	69.30
S32-C1D-P04	234933.07	582909.98	89.40	69.30

TRASARE RADIER CULEE "C2"-fir stg			
Pct.	X-(EST)	Y-(NORD)	Z
S32-C2S-R01	234936.03	582870.10	89.30
S32-C2S-R02	234934.88	582868.59	89.30
S32-C2S-R03	234923.76	582877.11	89.30
S32-C2S-R04	234924.92	582878.62	89.30

TRASARE PILOTI CULEE "C2"-fir stg				
Pct.	X-(EST)	Y-(NORD)	Z _{sup}	Z _{inf}
S32-C2S-P01	234934.34	582870.20	89.40	69.30
S32-C2S-P02	234931.49	582872.39	89.40	69.30
S32-C2S-P03	234928.63	582874.58	89.40	69.30
S32-C2S-P04	234925.77	582876.77	89.40	69.30

TRASARE RADIER CULEE "C2"-fir dr			
Pct.	X-(EST)	Y-(NORD)	Z
S32-C2D-R01	234924.90	582878.63	89.30
S32-C2D-R02	234923.75	582877.12	89.30
S32-C2D-R03	234912.64	582885.64	89.30
S32-C2D-R04	234913.79	582887.15	89.30

TRASARE PILOTI CULEE "C2"-fir dr				
Pct.	X-(EST)	Y-(NORD)	Z _{sup}	Z _{inf}
S32-C2D-P01	234922.90	582878.97	89.40	69.30
S32-C2D-P02	234920.04	582881.16	89.40	69.30
S32-C2D-P03	234917.18	582883.35	89.40	69.30
S32-C2D-P04	234914.33	582885.54	89.40	69.30



PROIECTANT / DESIGNER: S.C. CONSITRANS S.R.L.	BENEFICIAR / BENEFICIARY: MUNICIPIUL ARAD, MUNICIPIUL ORADEA, CONSILIUL JUDETEAN ARAD, CONSILIUL JUDETEAN BIHOR CNAIR	FUNCTIA / POSITION: COORDONATOR DE PROIECT / PROJECT MANAGER	NUME / NAME: ing. S. VEACESLAV	SEMNATURA / SIGNATURE: 	Titlu plansa / Drawing title: Plan trasare Layout plan	REV / REV.: R00	DATA / DATE: 11.2023	DETALII REVIZIE / REVISION DETAILS: PTE	PROIECTAT / DESIGNER: Consitrans
						INVESTITIA / INVESTMENT: ACTUALIZARE/COMPLETARE/REVIZUIRE (S.F. + P.A.C. + P.O.E + P.T.E.) "DRUM EXPRES ARAD ORADEA" ACTUALIZATION/COMPLETION (S.F. + P.A.C. + P.O.E + P.T.E.) "EXPRESS ROAD ARAD ORADEA"	SEF PROIECT SPECIALITATE / TEAM LEADER: ing. D. COVELTIR	PROIECTAT / DESIGNER: ing. V. URDAREANU	FAZA PROIECTARE / DESIGN STAGE: PROIECT TEHNIC DE EXECUTIE / EXECUTION TECHNICAL PROJECT
Contract /Contract: 14724/01.07.2021 Project /Project no.: 001/2021	Data / Date: 11.2023	Scara /Scale: 1:200	Cod plansa / Drawing code: CST-0121-PTE-0-DX-03-P32-PTR-01-R00						



PROIECT CO-FINANȚAT DIN FONDUL DE COEZIUNE, PRIN PROGRAMUL OPERAȚIONAL INFRASTRUCTURĂ MARE / PROJECT CO-FINANCED FROM THE COHESION FUND, THROUGH THE LARGE INFRASTRUCTURE OPERATIONAL PROGRAM