

Vedere din față A - A

Scara 1:100

Vedere laterală B - B

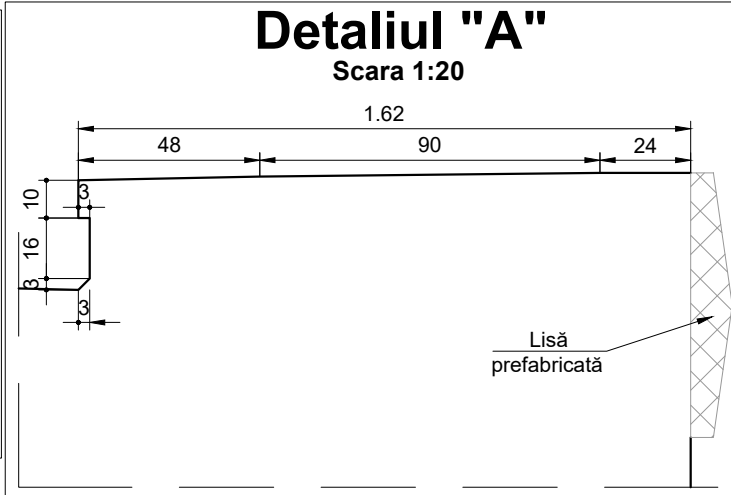
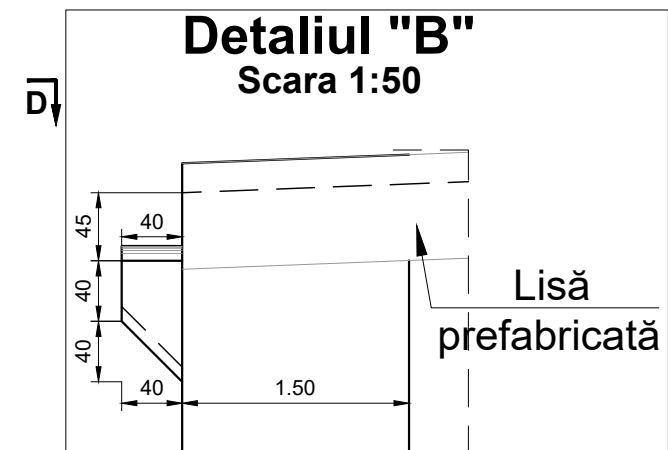
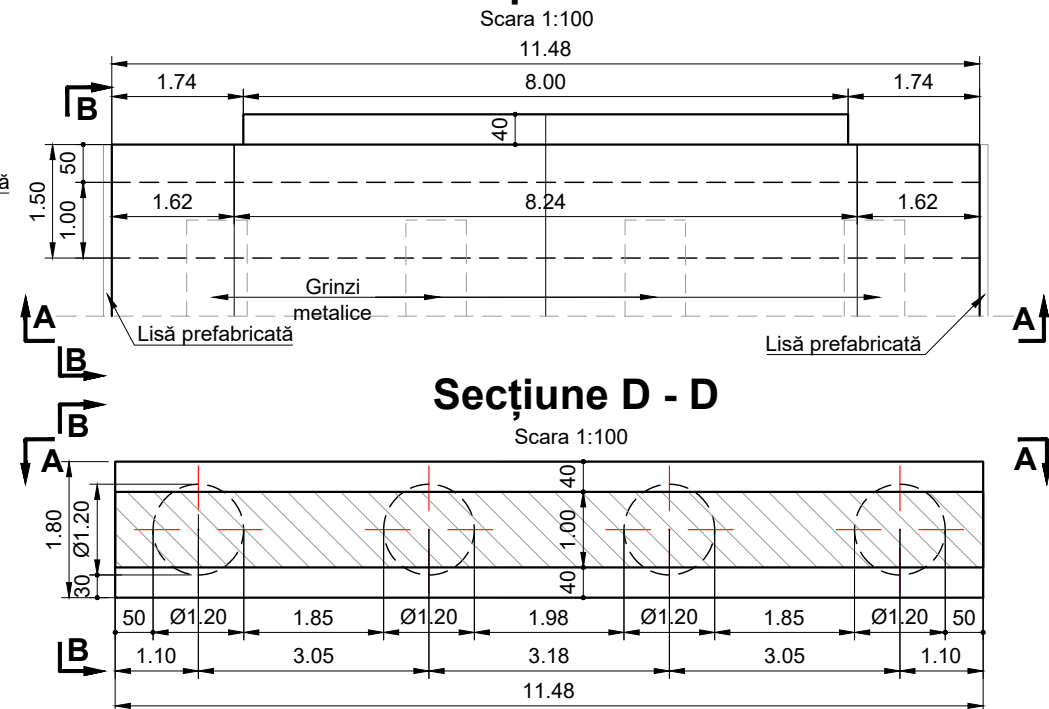
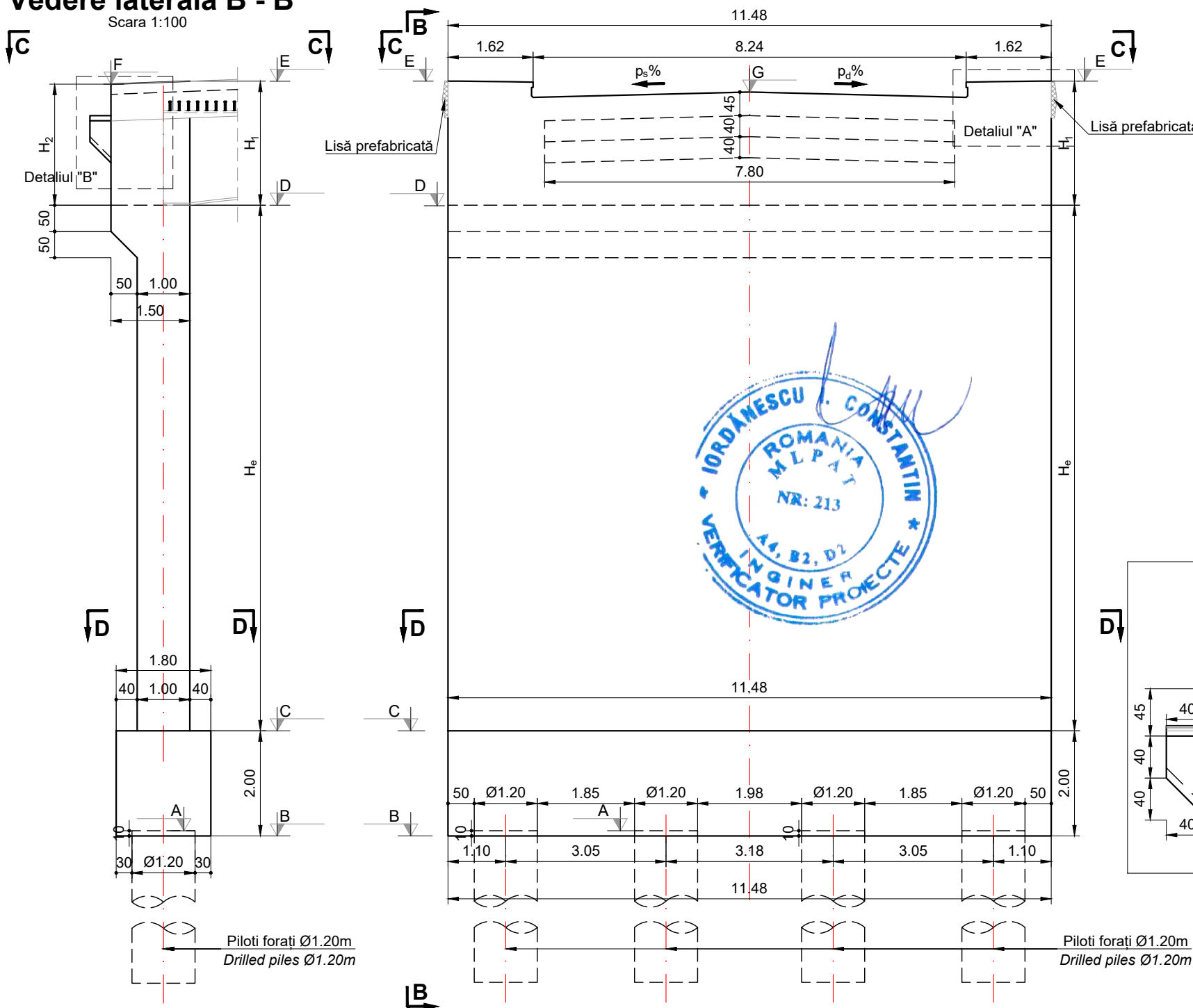
Scara 1:100

Vedere plană C - C

Scara 1:100

Secțiune D - D

Scara 1:100



Culee	Inalțimi			Cote de nivel						
	H ₁	H ₂	H _e	A	B	C	D	E	F	G
Culee 1	2.37	2.37	8.50	88.68	88.58	90.58	99.08	101.45	101.43	101.24
Culee 2	2.36	2.36	8.50	88.88	88.78	90.78	99.28	101.64	101.63	101.43

Materiale							
Beton							
Element	Clasa de rezistență	Clasa de expunere	Raport A/C	Clasa de cloruri	Dozaj ciment [kg]	D _{max} [mm]	Consistență
Beton egalizare	C12/15	X0	-	1.00	-	32	S4
Piloți forți	C25/30	XC2	0.55	0.20	375	22.4	S3
Radiere	C25/30	XC2; XF2	0.55	0.20	300	32	S3
Elevatii	C30/37	XC4; XF4; XD1	0.45	0.20	340	32	S3

PROIECTANT / DESIGNER: S.C. CONSITRANS S.R.L.	BENEFICIAR / BENEFICIARY: MUNICIPIUL ARAD, MUNICIPIUL ORADEA, CONSILIUL JUDETEAN ARAD, CONSILIUL JUDETEAN BIHOR CNAIR	FUNCTIA / POSITION: COORDONATOR DE PROIECT / PROJECT MANAGER	NUME / NAME: ing. S. VEACESLAV	SEMNTURA / SIGNATURE: 	Titlu plansa / Drawing title: Plan cofraj culee C1, C2 Abutment formwork C1, C2	REV. / REV.: R00	DATA / DATE: 11.2023	DETALII REVIZIE / REVISION DETAILS: Proiect Tehnic de Executie	PROIECTAT / DESIGNER: Consitrans
						INVESTITIA / INVESTMENT: ACTUALIZARE/COMPLETARE/REVIZUIRE (S.F. + P.A.C. + P.O.E + P.T.E.) "DRUM EXPRES ARAD ORADEA" ACTUALIZATION/COMPLETION (S.F. + P.A.C. + P.O.E + P.T.E.) "EXPRESS ROAD ARAD ORADEA"	SEF PROIECT SPECIALITATE / TEAM LEADER: ing. D. COVELTIR	PROIECTAT / DESIGNER: ing. V. URDAREANU	LUCRARI DE POD / BRIDGE WORKS
FAZA PROIECTARE / DESIGN STAGE: PROIECT TEHNIC DE EXECUTIE / EXECUTION TECHNICAL PROJECT		PROIECTAT / DESIGNER: ing. D. COVELTIR	VERIFICAT / INTERNAL CHECKER: ing. D. COVELTIR	Contract /Contract: 14724/01.07.2021	Data / Date: 11.2023	Scara /Scale: 1:100/ 1:20/ 1:50	UNIUNEA EUROPEANĂ / ROMANIA / Instrumente Structurale 2014-2020 / PROIECT CO-FINANȚAT DIN FONDUL DE COEZIUNE, PRIN PROGRAMUL OPERAȚIONAL INFRASTRUCTURĂ MARE / PROJECT CO-FINANCED FROM THE COHESION FUND, THROUGH THE LARGE INFRASTRUCTURE OPERATIONAL PROGRAM		