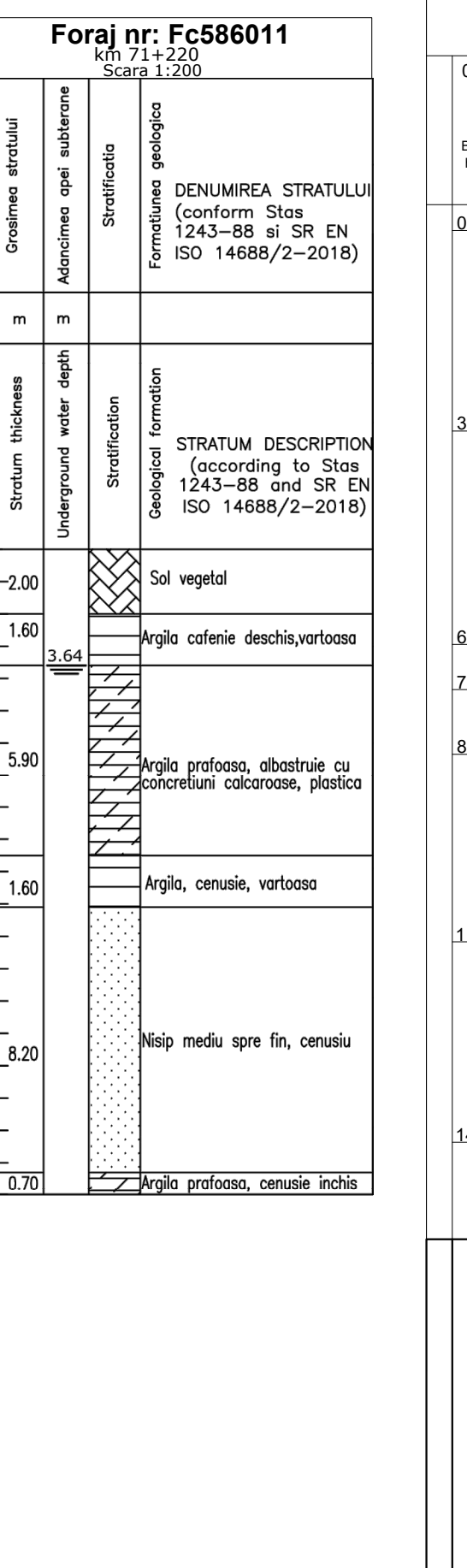
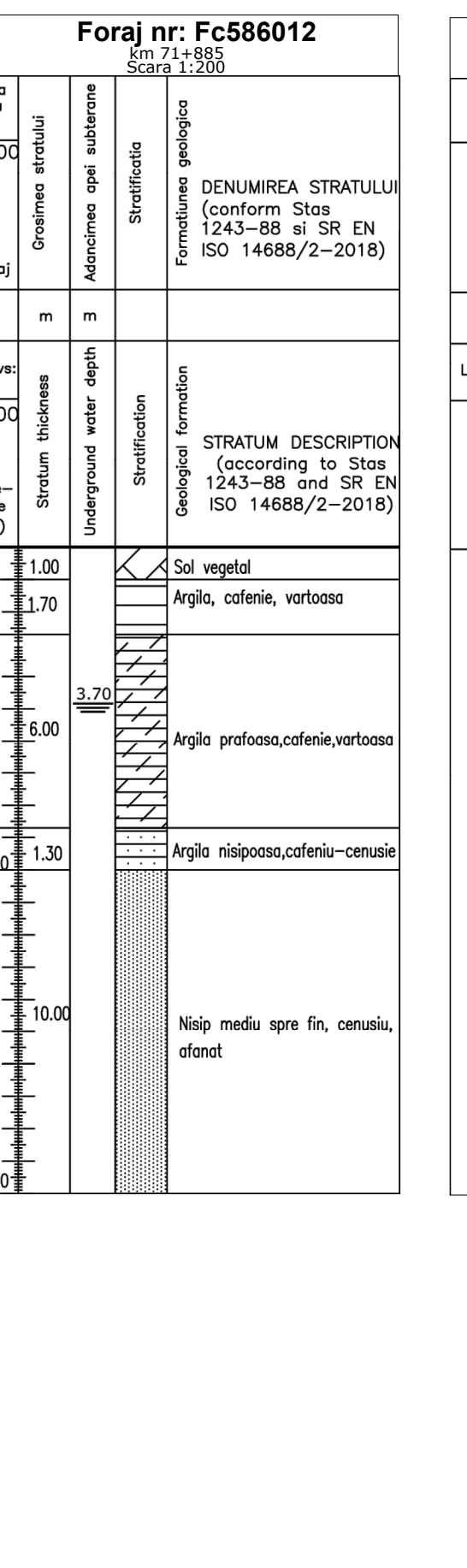
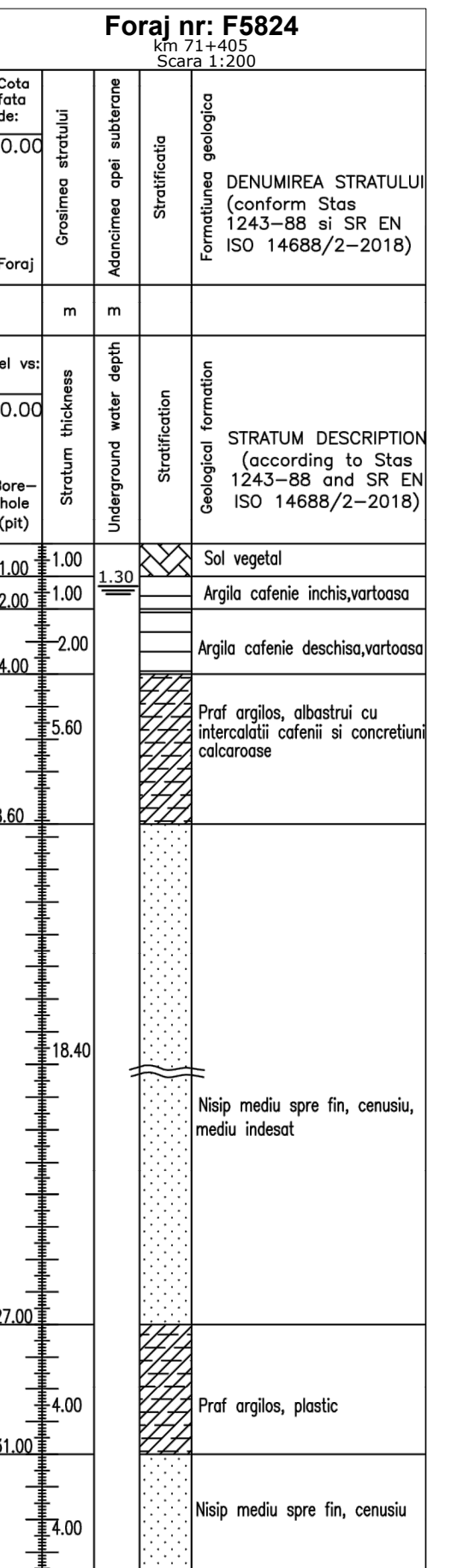
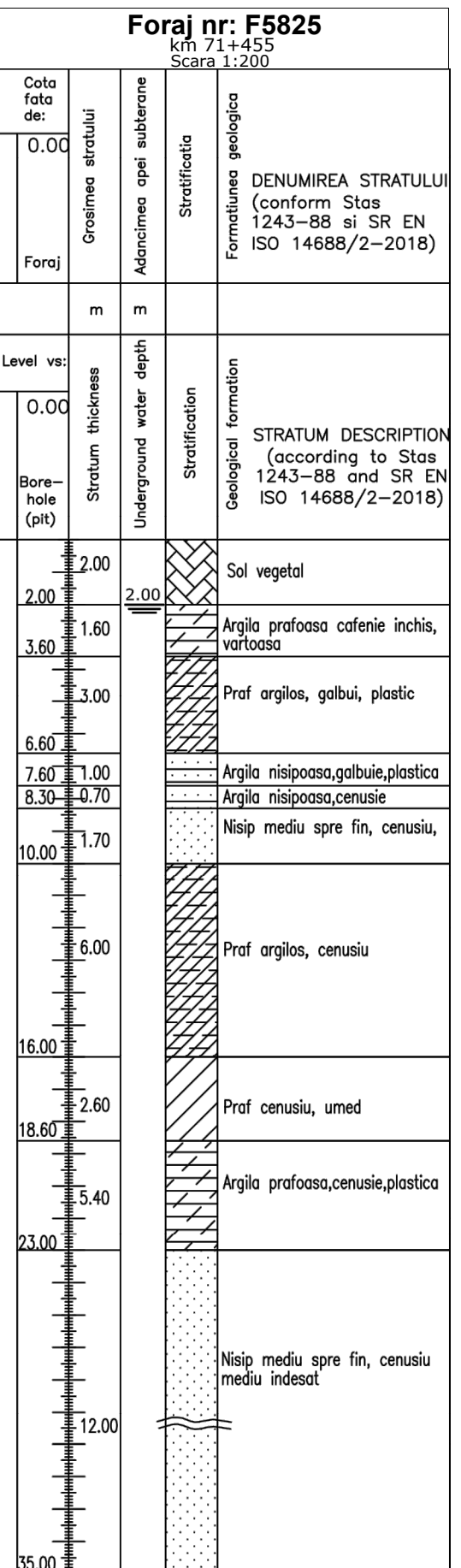
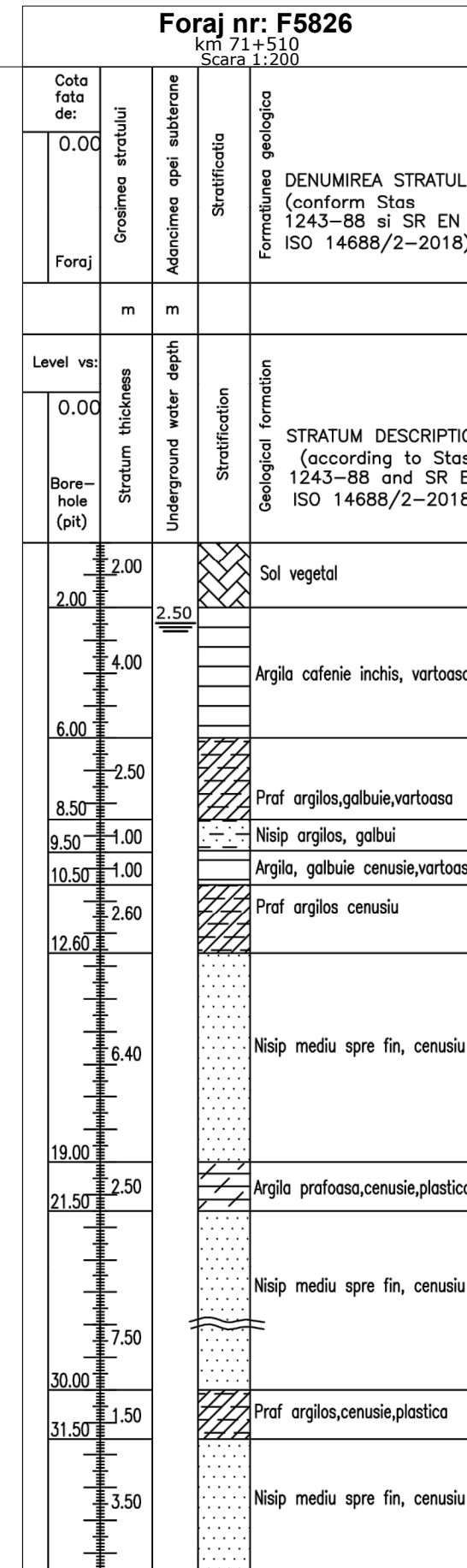
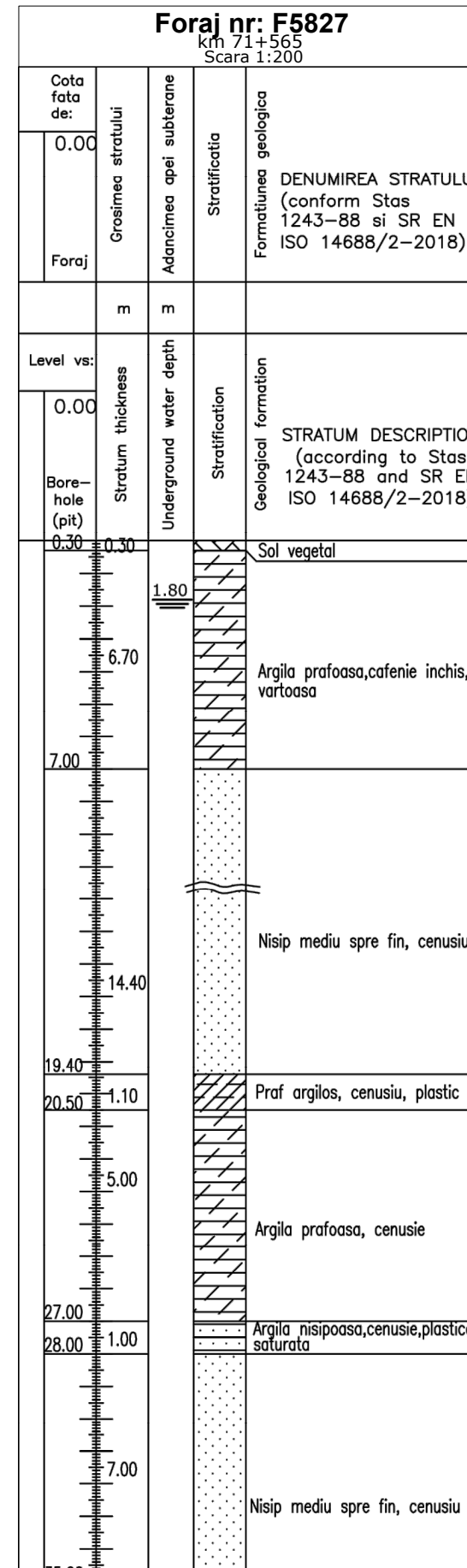
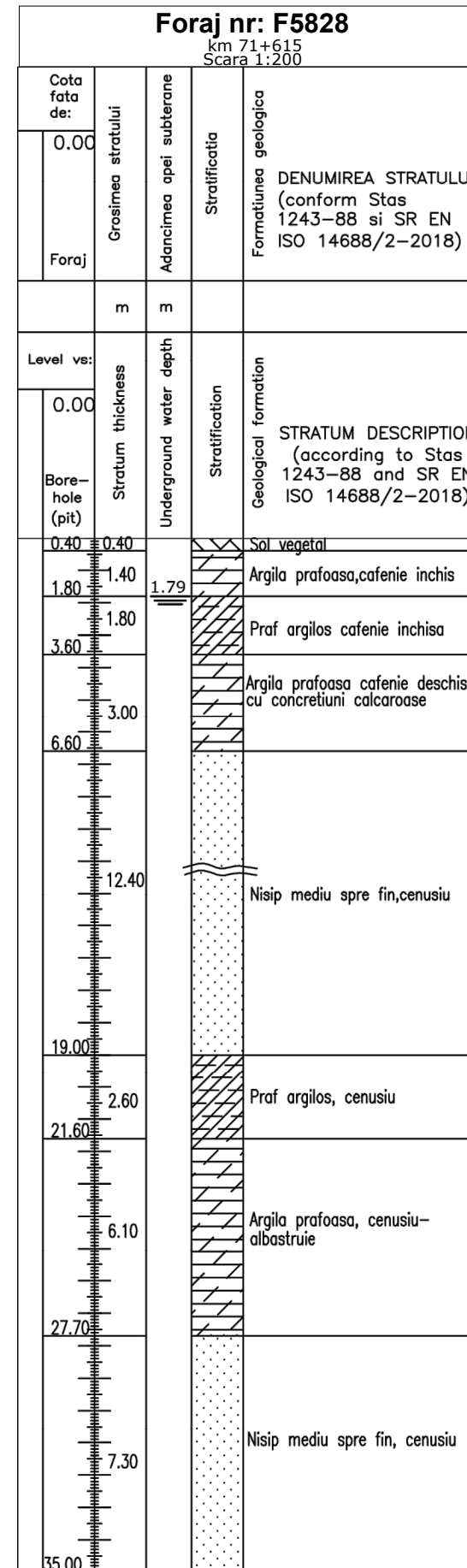
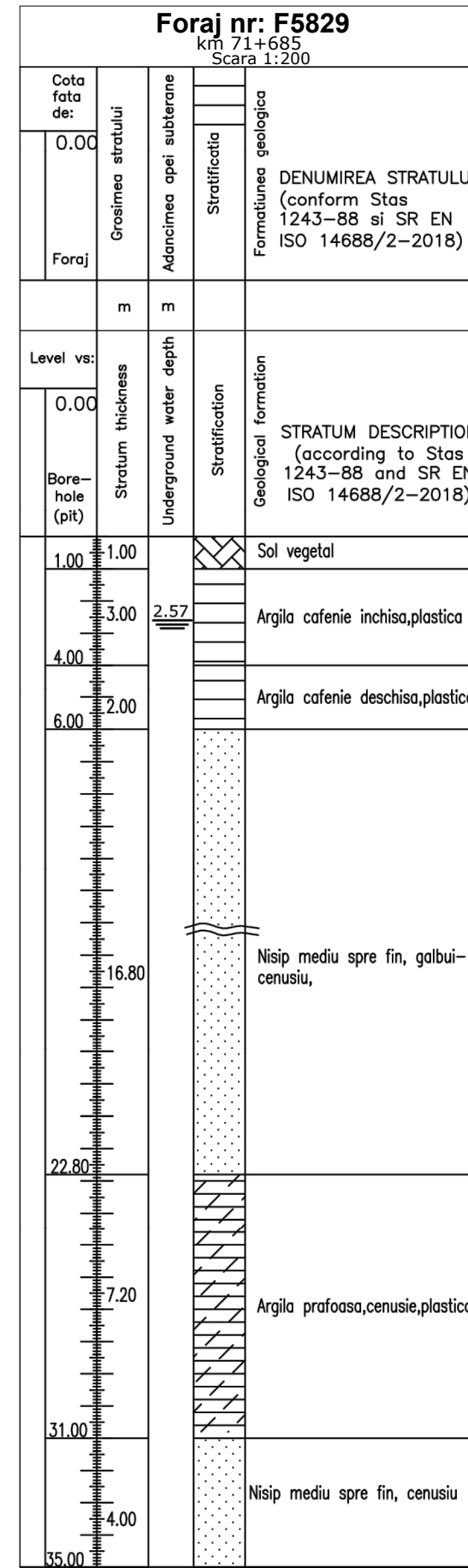


Foraje geotehnice/ Geotechnical borhole
Pod pe DX la km 71+700 peste Crisul alb /
Bridge on DX at km 71+700 over Crisul Alb river



Foraj nr: F15
km 71+025
Scara 1:100

Cota fata de:	Grosimea stratului	Adancimea apei subterane	Stratificatia	Formatiunea geologica	STRATUM DESCRIPTION (according to STAS 1243-88 and SR EN ISO 14688/2-2018)
0.00					DENUMIREA STRATULUI (conform STAS 1243-88 si SR EN ISO 14688/2-2018)
Level vs:	m	m			
0.00					STRATUM DESCRIPTION (according to STAS 1243-88 and SR EN ISO 14688/2-2018)
0.40	0.40				Pământ vegetal
3.50	3.10				Pământ fin, curbă granulometrică mediu uniformă spre neuniformă / Praf nisipos argilos, cu plasticitate redusă, plastic consistent, cafeniu-gălbui / Clayey sandy Silt (clsSa)
5.10					
6.80	3.30				Pământ fin, curbă granulometrică cu uniformitate medie / Praf argilos, cu plasticitate medie spre mare, plastic moale, cenusiu / Clayey Silt (cISa)
7.50	0.70				Nisip argilos, cenusiu / Clayey sand (cSa)
8.50	1.00				Argilă nisipoasă, cenusie / Clayey sand (cSa)
11.40	2.90				Pământ grosier, curbă granulometrică în general uniformă / Nisip cenusiu, refulant, cu indesare medie / Sand (Sa)
14.50	3.10				Pământ grosier, curbă granulometrică neuniformă / Nisip prafos, refulant, cu indesare medie / Silty Sand (sSa)
25.00	10.50				Nisip cenusiu, refulant, cu indesare medie / Sand (Sa)



PROIECTANT / DESIGNER:
S.C. CONSITRANS S.R.L.



BENEFICIAR / BENEFICIARY:
MUNICIPIUL ARAD, MUNICIPIUL ORADEA, CONSILIUL JUDETEAN ARAD, CONSILIUL JUDETEAN BIHOR, CNAIR

INVESTITIA / INVESTMENT:
ACTUALIZARE/COMPLETARE/REVIZUIRE (S.F. + P.A.C. + P.O.E. + P.T.E.) "DRUM EXPRES ARAD ORADEA"
ACTUALIZATION/COMPLETION (S.F. + P.A.C. + P.O.E. + P.T.E.) "EXPRESS ROAD ARAD ORADEA"

FAZA PROIECTARE / DESIGN STAGE:
PROIECT TEHNIC DE EXECUTIE / EXECUTION TECHNICAL PROJECT

FUNCTIA / POSITION:
NUME / NAME:
SEMNTATURA / SIGNATURE:

COORDONATOR DE PROIECT / PROJECT MANAGER
ing. S. VEACESLAV

PROIECTAT / DESIGNER:
ing. V. URDAREANU

Titlu plansa / Drawing title:
Foraje geotehnice/
Geotechnical Borhole

Pod pe DX la km 71+700 peste Crisul alb
Bridge on DX at km 71+700 over Crisul Alb river

LUCRARI DE POD / BRIDGE WORKS
Cod plansa / Drawing code:
CST-0121-PTe-0-DX-02-P40-DGF-03-R00