
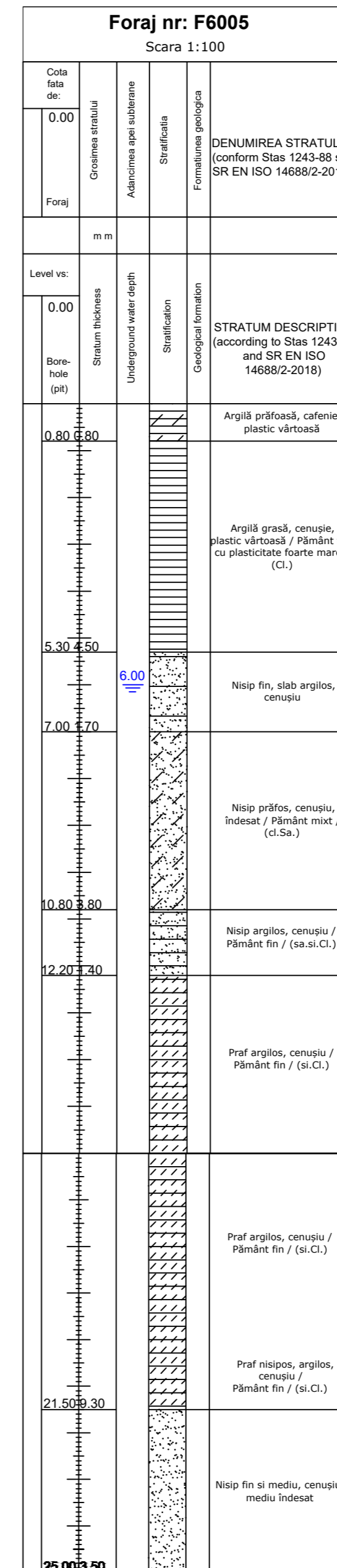
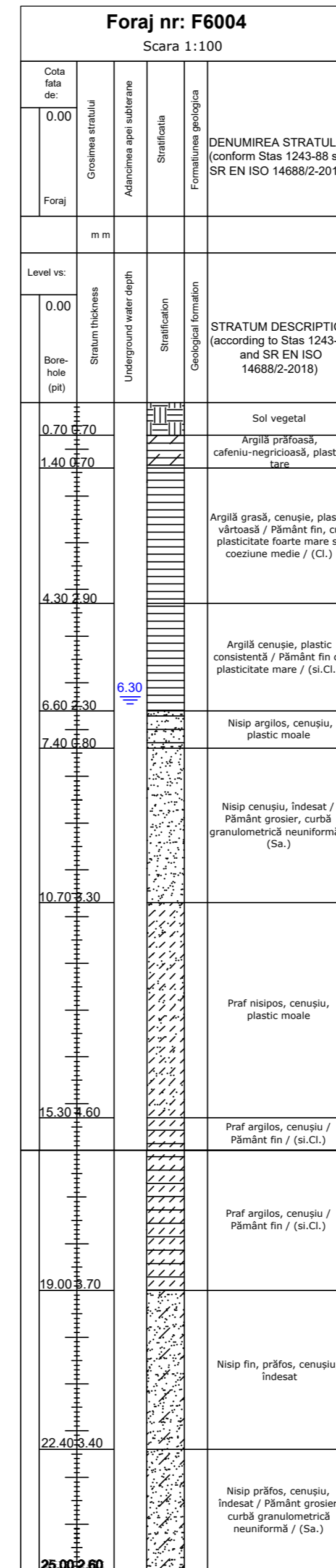
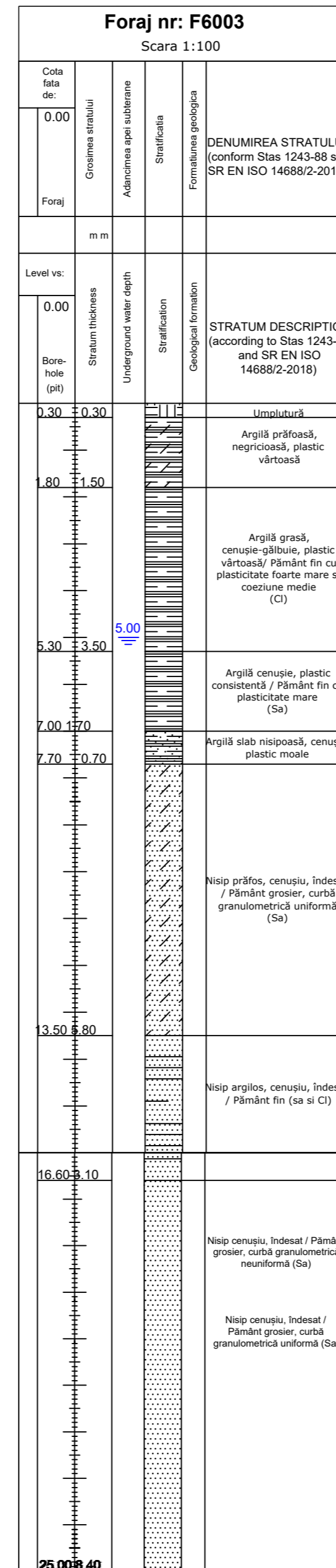
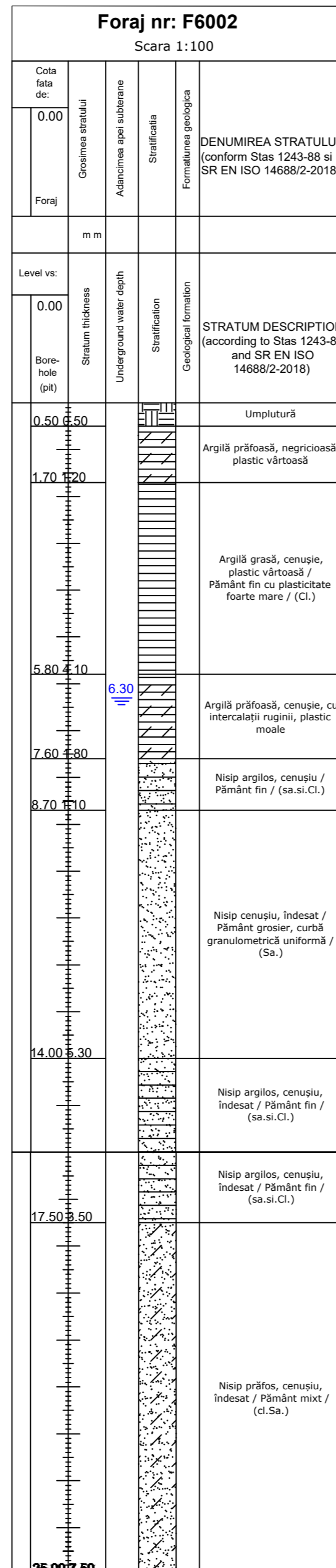



Foraje geotehnice/ Geotechnical borhole
Pasaj pe DX la km 4+870 peste CF si DN79B/
Bridge on DX at km 4+870 over Railway and DN79B



PROIECTANT / DESIGNER: S.C. CONSITRANS S.R.L.		BENEFICIAR / BENEFICIARY: MUNICIPIUL ARAD, MUNICIPIUL ORADEA, CONSILIUL JUDETEAN ARAD, CONSILIUL JUDETEAN BIHOR CNAIR	FUNCTIA / POSITION: ing. S. VEACESLAV	SEMNATURA / SIGNATURE: 	Titlu plansa / Drawing title: Foraje geotehnice/	REV/ R00	DATA/ 11.2023	DETALII REVIZIE / REVISION DETAILS: P.T.E.	PROIECTAT / DESIGNER: Consitrans
		INVESTITIA / INVESTMENT: ACTUALIZARE/COMPLETARE/REVIZUIRE (S.F. + P.A.C. + P.O.E. + P.T.E.) "DRUM EXPRES ARAD ORADEA" ACTUALIZATION/COMPLETION (S.F. + P.A.C. + P.O.E. + P.T.E.) "EXPRESS ROAD ARAD ORADEA"	COORDONATOR DE PROIECT / PROJECT MANAGER: ing. D. COVELTIR	SEF PROIECT SPECIALIZAT / TEAM LEADER: ing. V. URDAREANU	PROIECTAT / DESIGNER: ing. D. COVELTIR	Geotechnical Borhole Pasaj pe DX la km 4+870 peste CF si DN79B Bridge on DX at km 4+870 over Railway and DN79B	LUCRARI DE POD / BRIDGE WORKS	Cod plansa / Drawing code: CST-0121-PTE-0-DX-P67-DGF-01-R00	



PROIECT CO-FINANȚAT DIN FONDUL DE COEZIUNE, PRIN PROGRAMUL OPERATIONAL INFRASTRUCTURĂ MARE / PROJECT CO-FINANCED FROM THE COHESION FUND, THROUGH THE LARGE INFRASTRUCTURE OPERATIONAL PROGRAM